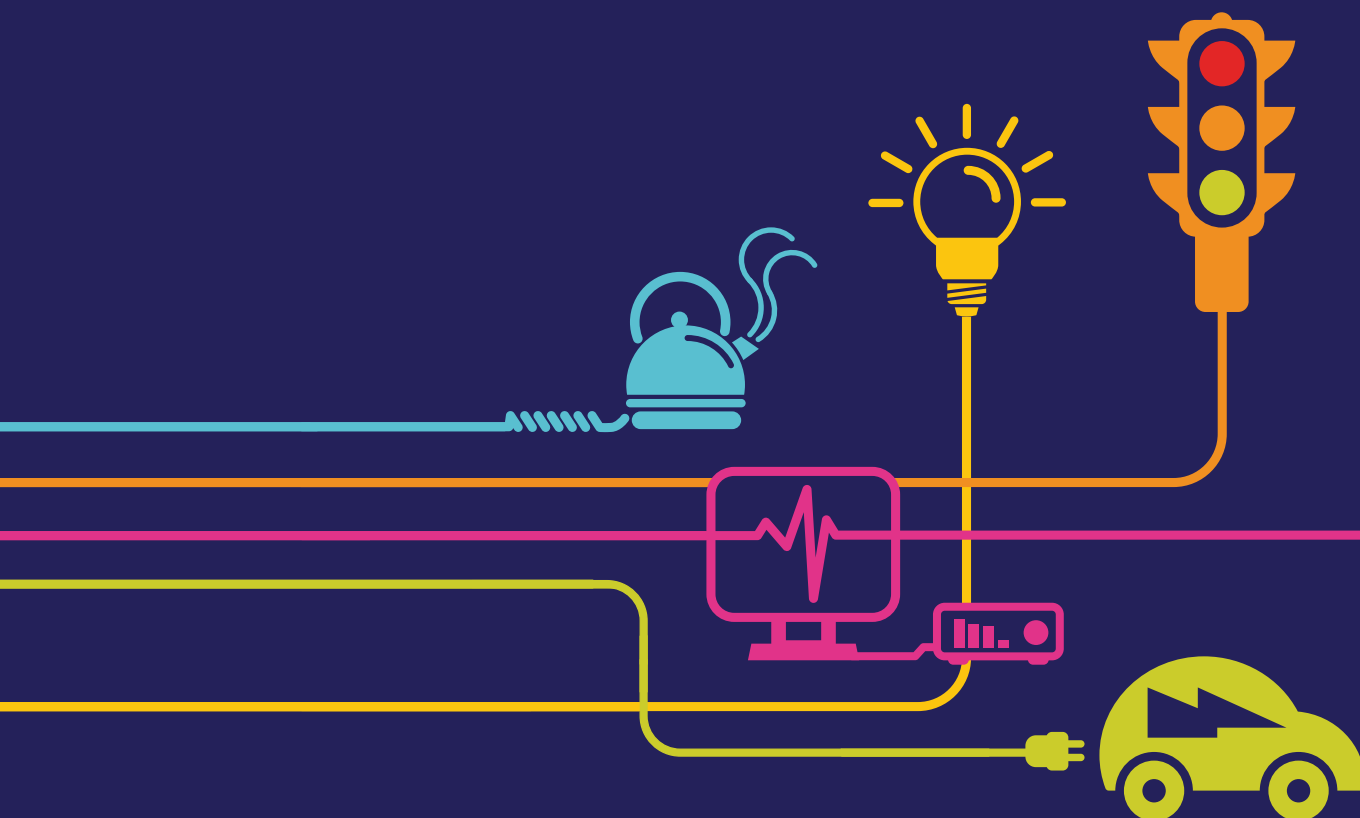


Environmental Statement Transport Assessment Appendices 22C to 22D

Hinkley Point C Connection Project

*Regulation 5(2)(q) of the Infrastructure Planning
(Applications: Prescribed Forms and Procedure)
Regulations 2009*



Environmental Statement

Hinkley Point C Connection Project

5.22.2 – Transport Assessment – Appendices (orange highlight indicates the contents of this Volume)

Appendix	Title
Volume 5.22.2.1	
22A	Raw Automatic Traffic Counters Data
22B	Raw TRADs Data
Volume 5.22.2.2	
22C	Accident Data
22D	Abnormal Indivisible Loads Report
Volume 5.22.2.3	
22E	Network Traffic Flow Diagrams
22F	Proposed Development Traffic Generation Data
Volume 5.22.2.4	
22G	Proposed Development Traffic Generation Profiles
Volume 5.22.2.5	
22H	Capacity Model Outputs and Queue Length Data (Part 1)
Volume 5.22.2.6	
22H	Capacity Model Outputs and Queue Length Data (Part 2)
Volume 5.22.2.7	
22H	Capacity Model Outputs and Queue Length Data (Part 3)
Volume 5.22.2.8	
22H	Capacity Model Outputs and Queue Length Data (Part 4)
Volume 5.22.2.9	
22H	Capacity Model Outputs and Queue Length Data (Part 5)
Volume 5.22.2.10	
22H	Capacity Model Outputs and Queue Length Data (Part 6)
Volume 5.22.2.11	
22I	Sensitivity Modelling Results (Part 1)
Volume 5.22.2.12	
22I	Sensitivity Modelling Results (Part 2)
Volume 5.22.2.13	
22I	Sensitivity Modelling Results (Part 3)

Document Control			
Document Properties			
Organisation		National Grid	
Author		Ben Dawson, Curtins	
Approved By		Curtins	
Title		Environmental Statement – Transport Assessment - Appendices	
Document Reference		Volume 5.22.2.2	
Date	Version	Status	Description/Changes
09/05/14	A	Live	Final version for DCO submission

Appendix 22C – Accident Data

Accidents between dates 01/01/2008 and 31/12/2012 (60) months

Selection:

Selected using Build Query : ; Refined using Accidents within
selected Polygons -DESTROY ("ADE1876")

Notes:

ADE1915 - Avonmouth Area, Bristol

Selected Polygon:ADE1876

080801722 14/01/2008 Monday Time 1310 Vehicles 3 Casualties 1 Slight Avon Acc Type NT
Fine with high winds Road surface Wet/Damp Daylight:street lights present
Special Conditions None Road Type Dual carriageway
V1 TRAV SOUTH ON ST ANDREWS RD IN LANE1/2. V1 BRAKED ON APPRCH TO J/W KINGSWESTON LN. AND V2, BEHIN
C/W IT. V1 WAS PROPELLED FWDS. AND C/W V3, AHEAD.
Occurred on A403 ST ANDREWS ROAD AT JUNCTION WITH KINGS WESTON LANE, AVONMOUTH, BRISTOL

Vehicle Reference 1 Car Slowing or Stopping
Not in restricted lane No skidding, jack-knifing or overturning
First point of impact Back Age of Driver 37 Breath test Driver not contacted
Vehicle direction N to E
FRV Not foreign registered vehicle Journey Other/Not known
Casualty Reference: 1 Age: 37 Female Driver/rider Severity: Slight

Vehicle Reference 2 Goods between 3.5 and 7.5 tonnes mgw Going ahead
Not in restricted lane No skidding, jack-knifing or overturning
First point of impact Front Age of Driver Breath test Driver not contacted
Vehicle direction N to S
FRV Not foreign registered vehicle Journey Journey as part of work

Vehicle Reference 3 Car Waiting to go ahead but held up
Not in restricted lane No skidding, jack-knifing or overturning
First point of impact Back Age of Driver Breath test Driver not contacted
Vehicle direction N to E
FRV Not foreign registered vehicle Journey Other/Not known

080802260 31/01/2008 Thursday Time 1410 Vehicles 2 Casualties 1 Slight Avon Acc Type J
Fine without high winds Road surface Dry Daylight:street lights present
Special Conditions None Road Type Single carriageway
V1 TRAV SOUTH ON PORTWAY IN LANE 1/2 ALONG WITH V2 IN LANE 2/2. LANE 2 BECAME RH TURN ONLY, SO V2
CHANGED LANES INTO PATH OF AND C/W UNSEEN V1.
Occurred on A4 PORTWAY AT JUNCTION WITH WEST TOWN ROAD, SHIREHAMPTON

Vehicle Reference 1 Car Going ahead
Not in restricted lane No skidding, jack-knifing or overturning
First point of impact Offside Age of Driver 48 Breath test Negative
Vehicle direction N to S
FRV Not foreign registered vehicle Journey Other/Not known
Casualty Reference: 1 Age: 48 Male Driver/rider Severity: Slight

Vehicle Reference 2 Goods >= 7.5 tonnes mgw Changing lane to left
Not in restricted lane No skidding, jack-knifing or overturning
First point of impact Nearside Age of Driver 41 Breath test Negative
Vehicle direction N to S
FRV Not foreign registered vehicle Journey Other/Not known

Accidents between dates **01/01/2008 and 31/12/2012** (60) months

Selection:

Selected using Build Query : ; Refined using Accidents within
selected Polygons -DESTROY ("ADE1876")

Notes:

ADE1915 - Avonmouth Area, Bristol

080802344 05/02/2008 Tuesday Time 1150 Vehicles 3 Casualties 1 Serious Avon Acc Type O
Fine without high winds Road surface Dry Daylight:street lights present
Special Conditions None Road Type Dual carriageway
V1 TRAV S.W. ON ST ANDREW'S RD IN LANE 1/2 WAS UNDERTAKING V3, IN LANE 2/2, WHEN IT C/W V2, P.A.U. IN LANE
1/2. V1 WAS DEFLECTED INTO PATH OF AND C/W V3.
Occurred on A403 ST ANDREW'S ROAD 100M S OF 3RD WAY, AVONMOUTH, BRISTOL

Vehicle Reference 1 Goods <= 3.5 tonnes mgw Overtaking stationary vehicle on its offside
Not in restricted lane No skidding, jack-knifing or overturning
First point of impact Front Age of Driver 25 Breath test Negative
Vehicle direction NE to SW
FRV Not foreign registered vehicle Journey Journey as part of work

Casualty Reference: 1 Age: 25 Male Driver/rider Severity: Serious

Vehicle Reference 2 Goods >= 7.5 tonnes mgw Parked
Not in restricted lane No skidding, jack-knifing or overturning
First point of impact Back Age of Driver 55 Breath test Negative
Vehicle direction Park to Parked
FRV Not foreign registered vehicle Journey Journey as part of work

Vehicle Reference 3 Car Going ahead
Not in restricted lane No skidding, jack-knifing or overturning
First point of impact Nearside Age of Driver 46 Breath test Negative
Vehicle direction NE to SW
FRV Not foreign registered vehicle Journey Journey as part of work

080802953 18/02/2008 Monday Time 2026 Vehicles 1 Casualties 1 Slight Avon Acc Type LC
Fine without high winds Road surface Frost/Ice Darkness: street lights present and lit
Special Conditions None Road Type Dual carriageway
V1, TRAV NORTH ON M5, EXITED AT J18, BUT, MISJUDGED THE LONG SHARP BEND, L.C. AND C/W THE OFFSIDE CRASH
BARRIER.
Occurred on M5 NORTH BOUND JUNCTION 18 EXIT SLIPWAY

Vehicle Reference 1 Car Going ahead
Not in restricted lane Skidded
First point of impact Offside Age of Driver 21 Breath test Negative
Vehicle direction S to N
FRV Not foreign registered vehicle Journey Other/Not known

Casualty Reference: 1 Age: 21 Male Driver/rider Severity: Slight

Accidents between dates 01/01/2008 and 31/12/2012 (60) months

Selection:

Selected using Build Query : ; Refined using Accidents within
selected Polygons -DESTROY ("ADE1876")

Notes:

ADE1915 - Avonmouth Area, Bristol

080804026 02/03/2008 Sunday Time 0037 Vehicles 2 Casualties 1 Slight Avon Acc Type None
Unknown Road surface Dry Darkness: street lighting unknown
Special Conditions None Road Type Single carriageway
V2 TRAV NORTH ON ACCESS LANE PARALLEL TO PORTWAY WHEN C/W P.A.U. V1.
Occurred on ACCESS LANE PARALLEL TO A4 PORTWAY OUTSIDE/BY NO.718, AVONMOUTH, BRISTOL

Vehicle Reference 1 Car Parked
Not in restricted lane No skidding, jack-knifing or overturning
First point of impact Front Age of Driver Breath test Driver not contacted
Vehicle direction Park to Parked
FRV Not foreign registered vehicle Journey Other/Not known

Vehicle Reference 2 Car Going ahead
Not in restricted lane No skidding, jack-knifing or overturning
First point of impact Front Age of Driver 35 Breath test Driver not contacted
Vehicle direction S to N
FRV Not foreign registered vehicle Journey Other/Not known

Casualty Reference: 1 Age: 35 Female Driver/rider Severity: Slight

Accidents between dates **01/01/2008 and 31/12/2012** (60) months

Selection:

Selected using Build Query : ; Refined using Accidents within
 selected Polygons -DESTROY ("ADE1876")

Notes:

ADE1915 - Avonmouth Area, Bristol

080803386 03/03/2008 Monday Time 2142 Vehicles 4 Casualties 2 Slight Avon Acc Type NT
 Fine without high winds Road surface Dry Darkness: street lights present and lit
 Special Conditions None Road Type Single carriageway
 V1 TRAV NORTH ON ST ANDREWS RD C/W P.A.U. V2 WHICH WAS PROPELLED FWDS. AND C/W P.A.U. V3 WHICH WAS
 PROPELLED FWDS. AND C/W P.A.U. V4.
 Occurred on A403 ST ANDREWS ROAD, AVONMOUTH, BRISTOL

Vehicle Reference 1	Car	Going ahead
Not in restricted lane		No skidding, jack-knifing or overturning
First point of impact Back	Age of Driver 38	Breath test Not provided (medical)
Vehicle direction S to N		
FRV Not foreign registered vehicle		Journey Other/Not known
Casualty Reference: 1	Age: 38	Male Driver/rider Severity: Slight
Casualty Reference: 2	Age: 18	Male Passenger Severity: Slight

Vehicle Reference 2	Car	Parked
Not in restricted lane		No skidding, jack-knifing or overturning
First point of impact Back	Age of Driver	Breath test Driver not contacted
Vehicle direction Park to Park		
FRV Not foreign registered vehicle		Journey Other/Not known
Vehicle Reference 3	Car	Parked
Not in restricted lane		No skidding, jack-knifing or overturning
First point of impact Back	Age of Driver	Breath test Driver not contacted
Vehicle direction Park to Park		
FRV Not foreign registered vehicle		Journey Other/Not known
Vehicle Reference 4	Car	Parked
Not in restricted lane		No skidding, jack-knifing or overturning
First point of impact Back	Age of Driver	Breath test Driver not contacted
Vehicle direction Park to Park		
FRV Not foreign registered vehicle		Journey Other/Not known

Accidents between dates **01/01/2008 and 31/12/2012** (60) months

Selection:

Selected using Build Query : ; Refined using Accidents within
selected Polygons -DESTROY ("ADE1876")

Notes:

ADE1915 - Avonmouth Area, Bristol

080804122 19/03/2008 Wednesday Time 1409 Vehicles 2 Casualties 1 Slight Avon Acc Type J
Fine without high winds Road surface Dry Daylight: no street lighting
Special Conditions None Road Type Dual carriageway
BOTH VEHS. TRAV NORTH ON M5, V1 IN LANE 1/3 AND V2 IN LANE 2/3 WHEN V1 CHANGED LANES INTO LANE 2/3, IN
THE PATH OF AND C/W V2. V1 L.C., WENT INTO SPIN AND C/W N/S CRASH BARRIER.
Occurred on M5 JCT. 19-18, NORTHBOUND, AVONMOUTH, BRISTOL

Vehicle Reference 1 Car Overtaking moving vehicle on its offside
Not in restricted lane No skidding, jack-knifing or overturning
First point of impact Back Age of Driver 49 Breath test Negative
Vehicle direction S to N
FRV Not foreign registered vehicle Journey Other/Not known

Casualty Reference: 1 Age: 49 Female Driver/rider Severity: Slight

Vehicle Reference 2 Goods >= 7.5 tonnes mgw Going ahead
Not in restricted lane No skidding, jack-knifing or overturning
First point of impact Front Age of Driver 36 Breath test Negative
Vehicle direction S to N
FRV Foreign registered vehicle - left hand drive Journey Journey as part of work

080805696 13/05/2008 Tuesday Time 1040 Vehicles 2 Casualties 1 Slight Avon Acc Type None
Fine without high winds Road surface Dry Daylight: street lighting unknown
Special Conditions None Road Type Single carriageway
V2(PCYC)/CAS1 TRAV S.W. ON FOOTWAY OF AVONMOUTH WAY, RODE ONTO C/WAY FROM FOOTWAY WHILST USIN
MOBILE PHONE AND COLLIDED WITH REAR OF V1(HGV), REVERSING N.W. ON FIFTH WAY.
Occurred on AVONMOUTH WAY AT JUNCTION WITH FIFTH WAY, BRISTOL

Vehicle Reference 1 Goods >= 7.5 tonnes mgw Reversing
Not in restricted lane No skidding, jack-knifing or overturning
First point of impact Back Age of Driver 47 Breath test Negative
Vehicle direction SE to NW
FRV Not foreign registered vehicle Journey Journey as part of work

Vehicle Reference 2 Pedal cycle Going ahead
Not in restricted lane No skidding, jack-knifing or overturning
First point of impact Front Age of Driver 18 Breath test Not applicable
Vehicle direction NE to SW
FRV Not foreign registered vehicle Journey Other/Not known

Casualty Reference: 1 Age: 18 Male Driver/rider Severity: Slight

Accidents between dates **01/01/2008 and 31/12/2012** (60) months

Selection:

Selected using Build Query : ; Refined using Accidents within
selected Polygons -DESTROY ("ADE1876")

Notes:

ADE1915 - Avonmouth Area, Bristol

080805875 13/05/2008 Tuesday Time 0912 Vehicles 2 Casualties 1 Serious Avon Acc Type J1
Fine without high winds Road surface Dry Daylight:street lights present
Special Conditions None Road Type Single carriageway
V1 TRAV N.E. ON AVONMOUTH WAY, MADE R.H. TURN INTO FOURTH WAY, ACROSS THE PATH OF AND C/W
ONCOMING V2(MCYC)/CAS1 TRAV S.W.
Occurred on AVONMOUTH WAY AT JUNCTION WITH FOURTH WAY, AVONMOUTH, BRISTOL

Vehicle Reference 1	Car	Turning right
Not in restricted lane		No skidding, jack-knifing or overturning
First point of impact Front	Age of Driver 27	Breath test Negative
Vehicle direction SW to SE		
FRV Not foreign registered vehicle		Journey Other/Not known
Vehicle Reference 2	Motorcycle 50cc and under	Going ahead
Not in restricted lane		No skidding, jack-knifing or overturning
First point of impact Front	Age of Driver 19	Breath test Not provided (medical)
Vehicle direction NE to SW		
FRV Not foreign registered vehicle		Journey Other/Not known
Casualty Reference: 1	Age: 19	Male Driver/rider Severity: Serious

080806224 26/05/2008 Monday Time 0340 Vehicles 1 Casualties 1 Slight Avon Acc Type LC
Fine without high winds Road surface Dry Darkness: street lights present and lit
Special Conditions None Road Type Single carriageway
V1(LGV) TRAV S.E. ON CROWLEY WAY L.C. ON RDABT AND ROLLED ONTO ITS SIDE, LEAVING THE C/WAY AND
RESTING ON GRASS VERGE.
Occurred on A4 AVONMOUTH WAY/CROWLEY WAY ROUNDABOUT, BRISTOL

Vehicle Reference 1	Goods between 3.5 and 7.5 tonnes mgw	Going ahead
Not in restricted lane		Overturned
First point of impact Nearside	Age of Driver 36	Breath test Negative
Vehicle direction NW to SE		
FRV Not foreign registered vehicle		Journey Journey as part of work
Casualty Reference: 1	Age: 36	Female Driver/rider Severity: Slight

Accidents between dates 01/01/2008 and 31/12/2012 (60) months

Selection:

Selected using Build Query : ; Refined using Accidents within
selected Polygons -DESTROY ("ADE1876")

Notes:

ADE1915 - Avonmouth Area, Bristol

080807209 28/05/2008 Wednesday Time 2140 Vehicles 2 Casualties 1 Slight Avon Acc Type J1
Raining without high winds Road surface Wet/Damp Darkness: street lights present but unlit
Special Conditions None Road Type Single carriageway
V1, TRAV WEST ON THIRD WAY, MADE R.H. TURN INTO THE ST ANDREWS TRADING ESTATE ACROSS THE PATH OF
AND C/W ONCOMING V2, TRAV EAST.
Occurred on THIRD WAY, ST ANDREWS TRADING ESTATE, AVONMOUTH, BRISTOL

Vehicle Reference 1	Car	Turning right
Not in restricted lane		No skidding, jack-knifing or overturning
First point of impact Front	Age of Driver 29	Breath test Negative
Vehicle direction E to N		
FRV Not foreign registered vehicle		Journey Other/Not known
Vehicle Reference 2	Other motor vehicle	Going ahead
Not in restricted lane		No skidding, jack-knifing or overturning
First point of impact Front	Age of Driver 26	Breath test Negative
Vehicle direction W to E		
FRV Not foreign registered vehicle		Journey Other/Not known
Casualty Reference: 1	Age: 26	Male
	Driver/rider	Severity: Slight

080806200 30/05/2008 Friday Time 1710 Vehicles 2 Casualties 1 Serious Avon Acc Type J
Fine without high winds Road surface Dry Daylight:street lights present
Special Conditions None Road Type Roundabout
V1 IN LANE 1/4, TRAV N.W. ON PORTWAY, ENTERED RDABT AS V2(PCYC)/CAS1, ALREADY ON RDABT, WAS PASSING.
C/W REAR OF V2.
Occurred on A4 PORTWAY, PORTWAY RDABT, AVONMOUTH, BRISTOL

Vehicle Reference 1	Car	Moving off
Not in restricted lane		No skidding, jack-knifing or overturning
First point of impact Front	Age of Driver 29	Breath test Driver not contacted
Vehicle direction S to N		
FRV Not foreign registered vehicle		Journey Other/Not known
Vehicle Reference 2	Pedal cycle	Turning right
Not in restricted lane		No skidding, jack-knifing or overturning
First point of impact Back	Age of Driver 24	Breath test Not applicable
Vehicle direction E to N		
FRV Not foreign registered vehicle		Journey Other/Not known
Casualty Reference: 1	Age: 24	Female
	Driver/rider	Severity: Serious

Accidents between dates **01/01/2008 and 31/12/2012** (60) months

Selection:

Selected using Build Query : ; Refined using Accidents within
selected Polygons -DESTROY ("ADE1876")

Notes:

ADE1915 - Avonmouth Area, Bristol

080806617 06/06/2008 Friday Time 1500 Vehicles 2 Casualties 1 Slight Avon Acc Type O
Unknown Road surface Dry Daylight:street lights present
Special Conditions None Road Type Single carriageway
V2, TRAV SOUTH ON ST ANDREWS RD, MOVED RIGHT, IN ORDER TO OVERTAKE TRAFFIC, INTO THE PATH OF AND C
V1(MCYC)/CAS1, TRAV BEHIND.
Occurred on A403 ST ANDREWS ROAD AT JUNCTION WITH ACCESS ROAD, AVONMOUTH, BRISTOL

Vehicle Reference 1 Motorcycle over 500cc Going ahead
Not in restricted lane No skidding, jack-knifing or overturning
First point of impact Nearside Age of Driver 44 Breath test Negative
Vehicle direction N to S
FRV Not foreign registered vehicle Journey Other/Not known
Casualty Reference: 1 Age: 44 Male Driver/rider Severity: Slight

Vehicle Reference 2 Car Overtaking moving vehicle on its offside
Not in restricted lane No skidding, jack-knifing or overturning
First point of impact Offside Age of Driver 41 Breath test Negative
Vehicle direction N to S
FRV Not foreign registered vehicle Journey Other/Not known

080808242 26/07/2008 Saturday Time 2020 Vehicles 2 Casualties 1 Slight Avon Acc Type J
Fine without high winds Road surface Dry Daylight:street lights present
Special Conditions None Road Type Dual carriageway
V2(LGV) TRAV NORTH ON M5 IN LANE 3/4 WHEN V1, TRAV BEHIND, CHANGED LANES FROM 3 TO 4, BUT, CHANGED
MIND AND SWERVED BACK TWDS. LANE 3, LOST CONTROL AND C/W REAR OF V2 WHICH WAS DEFLECTED INTO CEI
RES.
Occurred on M5 BETWEEN J.19 AND J.18, NORTHBOUND, MARKER POST 142.4B, AVONMOUTH, BRISTOL

Vehicle Reference 1 Car Changing lane to left
Not in restricted lane No skidding, jack-knifing or overturning
First point of impact Front Age of Driver 28 Breath test Negative
Vehicle direction SW to NE
FRV Not foreign registered vehicle Journey Other/Not known
Casualty Reference: 1 Age: 40 Male Passenger Severity: Slight

Vehicle Reference 2 Goods <= 3.5 tonnes mgw Going ahead
Not in restricted lane No skidding, jack-knifing or overturning
First point of impact Back Age of Driver 44 Breath test Negative
Vehicle direction SW to NE
FRV Not foreign registered vehicle Journey Journey as part of work

Accidents between dates **01/01/2008 and 31/12/2012** (60) months

Selection:

Selected using Build Query : ; Refined using Accidents within
selected Polygons -DESTROY ("ADE1876")

Notes:

ADE1915 - Avonmouth Area, Bristol

080808744 05/08/2008 Tuesday Time 0655 Vehicles 2 Casualties 1 Slight Avon Acc Type J2
Raining without high winds Road surface Wet/Damp Daylight:street lights present
Special Conditions None Road Type Single carriageway
V1 TRAV WEST ON AVONMOUTH ROAD WHEN V2, TURNING LEFT, EMERGED FROM AKEMAN WAY, INTO THE PATH
AND C/W IT. V2 F.T.S.
Occurred on B4054 AVONMOUTH ROAD AT JUNCTION WITH AKEMAN WAY, BRISTOL

Vehicle Reference 1 Car Going ahead
Not in restricted lane No skidding, jack-knifing or overturning
First point of impact Nearside Age of Driver 39 Breath test Driver not contacted
Vehicle direction E to W
FRV Not foreign registered vehicle Journey Other/Not known
Casualty Reference: 1 Age: 39 Female Driver/rider Severity: Slight

Vehicle Reference 2 Car Turning left
Not in restricted lane No skidding, jack-knifing or overturning
First point of impact Front Age of Driver Breath test Driver not contacted
Vehicle direction S to W
FRV Not foreign registered vehicle Journey Other/Not known

080809880 12/09/2008 Friday Time 1546 Vehicles 2 Casualties 1 Serious Avon Acc Type J
Fine without high winds Road surface Dry Daylight:street lights present
Special Conditions None Road Type Single carriageway
V1 TRAV SOUTH ON ST ANDREW'S RD, PERFORMING U-TURN IN STATIONARY TRAFFIC QUEUE INTO THE PATH OF A
C/W V2(MCYC), TRAV BEHIND, WHICH WAS OVERTAKING THE WTG. TRAFFIC.
Occurred on A403 ST ANDREWS ROAD, AVONMOUTH, BRISTOL

Vehicle Reference 1 Car U turn
Not in restricted lane No skidding, jack-knifing or overturning
First point of impact Offside Age of Driver 32 Breath test Negative
Vehicle direction N to N
FRV Not foreign registered vehicle Journey Commuting to/from work
Vehicle Reference 2 Motorcycle over 500cc Overtaking stationary vehicle on its offside
Not in restricted lane No skidding, jack-knifing or overturning
First point of impact Front Age of Driver 44 Breath test Negative
Vehicle direction N to S
FRV Not foreign registered vehicle Journey Commuting to/from work
Casualty Reference: 1 Age: 44 Male Driver/rider Severity: Serious

Accidents between dates **01/01/2008 and 31/12/2012** (60) months

Selection:

Selected using Build Query : ; Refined using Accidents within
selected Polygons -DESTROY ("ADE1876")

Notes:

ADE1915 - Avonmouth Area, Bristol

080809549 13/09/2008 Saturday Time 1530 Vehicles 2 Casualties 1 Slight Avon Acc Type NT
Fine without high winds Road surface Dry Daylight:street lights present
Special Conditions None Road Type Roundabout
V1 TRAVERSING PORTWAY ROUNDABOUT WHEN V2, TRAV BEHIND, C/W ITS REAR.
Occurred on A4 PORTWAY AT JUNCTION WITH B4054 AVONMOUTH RD, AVONMOUTH, BRISTOL

Vehicle Reference 1 Car Going ahead
Not in restricted lane No skidding, jack-knifing or overturning
First point of impact Back Age of Driver 38 Breath test Not requested
Vehicle direction N to S
FRV Not foreign registered vehicle Journey Other/Not known

Casualty Reference: 1 Age: 24 Female Passenger Severity: Slight

Vehicle Reference 2 Car Going ahead
Not in restricted lane No skidding, jack-knifing or overturning
First point of impact Front Age of Driver 21 Breath test Not requested
Vehicle direction W to E
FRV Not foreign registered vehicle Journey Other/Not known

080810426 25/09/2008 Thursday Time 0630 Vehicles 2 Casualties 1 Slight Avon Acc Type HO
Fine without high winds Road surface Dry Darkness: street lights present and lit
Special Conditions None Road Type Single carriageway
V1(MCYC) AND V2 TRAVELLING IN OPPOSITE DIRECTIONS ON ST ANDREWS RD WHEN COLLIDED HEAD-ON WITH
EACH OTHER. V1 UNSEATED.
Occurred on ST ANDREWS ROAD TRAFFIC HEAD/PARKING AREA BY MCLAREN RD, AVONMOUTH

Vehicle Reference 1 Motorcycle over 50cc and up to 125cc Going ahead
Not in restricted lane No skidding, jack-knifing or overturning
First point of impact Front Age of Driver 55 Breath test Driver not contacted
Vehicle direction N to S
FRV Not foreign registered vehicle Journey Other/Not known

Casualty Reference: 1 Age: 55 Female Driver/rider Severity: Slight

Vehicle Reference 2 Car Going ahead
Not in restricted lane No skidding, jack-knifing or overturning
First point of impact Front Age of Driver 25 Breath test Driver not contacted
Vehicle direction S to N
FRV Not foreign registered vehicle Journey Other/Not known

Accidents between dates **01/01/2008 and 31/12/2012** (60) months

Selection:

Selected using Build Query : ; Refined using Accidents within
selected Polygons -DESTROY ("ADE1876")

Notes:

ADE1915 - Avonmouth Area, Bristol

080810701 04/10/2008 Saturday Time 0556 Vehicles 2 Casualties 3 Slight Avon Acc Type NT
Fine without high winds Road surface Dry Darkness: street lights present and lit
Special Conditions None Road Type Dual carriageway
V2, TRAV NORTH ON BRISTOW BROADWAY, WTG. TO ENTER RDABT WHEN V1, TRAV BEHIND, C/W ITS REAR.
Occurred on A4 BRISTOW BROADWAY/CROWLEY WAY, ST BRENDANS ROUNDABOUT, AVONMOUTH, BRIS'

Vehicle Reference 1 Car Going ahead
Not in restricted lane No skidding, jack-knifing or overturning
First point of impact Front Age of Driver 19 Breath test Driver not contacted
Vehicle direction S to W
FRV Not foreign registered vehicle Journey Other/Not known
Casualty Reference: 1 Age: 19 Male Driver/rider Severity: Slight

Vehicle Reference 2 Car Waiting to go ahead but held up
Not in restricted lane No skidding, jack-knifing or overturning
First point of impact Back Age of Driver 42 Breath test Negative
Vehicle direction S to W
FRV Not foreign registered vehicle Journey Other/Not known
Casualty Reference: 2 Age: 42 Male Driver/rider Severity: Slight

Casualty Reference: 3 Age: 45 Male Passenger Severity: Slight

080811207 20/10/2008 Monday Time 1350 Vehicles 2 Casualties 1 Slight Avon Acc Type NT
Unknown Road surface Dry Daylight:street lights present
Special Conditions None Road Type Dual carriageway
V2, TRAV WEST ON SOUTHBOUND EXIT SLIPWAY TWDS. CROWLEY WAY RDABT, WTG. IN TRAFFIC QUEUE WHEN V
TRAV BEHIND, C/W ITS REAR.
Occurred on M5/M49 SOUTHBOUND EXIT SLIP AT JUNCTION WITH A4 CROWLEY WAY RDABT, BRISTOL

Vehicle Reference 1 Other motor vehicle Going ahead
Not in restricted lane No skidding, jack-knifing or overturning
First point of impact Front Age of Driver 33 Breath test Not requested
Vehicle direction E to W
FRV Not foreign registered vehicle Journey Other/Not known
Vehicle Reference 2 Car Waiting to go ahead but held up
Not in restricted lane No skidding, jack-knifing or overturning
First point of impact Back Age of Driver 28 Breath test Not requested
Vehicle direction E to W
FRV Not foreign registered vehicle Journey Other/Not known
Casualty Reference: 1 Age: 28 Male Driver/rider Severity: Slight

Accidents between dates **01/01/2008 and 31/12/2012** (60) months

Selection:

Selected using Build Query : ; Refined using Accidents within
selected Polygons -DESTROY ("ADE1876")

Notes:

ADE1915 - Avonmouth Area, Bristol

080812346 10/11/2008 Monday Time 1630 Vehicles 2 Casualties 1 Slight Avon Acc Type NT
Raining with high winds Road surface Wet/Damp Darkness: street lights present and lit
Special Conditions Road works present Road Type Dual carriageway
V1, TRAV SOUTH ON M5, WTG. IN STATIONARY TRAFFIC QUEUE DUE TO ROADWORKS WHEN V2, TRAV BEHIND,
COLLIDED WITH ITS REAR.
Occurred on M5 SOUTHBOUND BETWEEN J.18 AND J.19, AVONMOUTH, BRISTOL

Vehicle Reference 1 Car Waiting to go ahead but held up
Not in restricted lane No skidding, jack-knifing or overturning
First point of impact Back Age of Driver 49 Breath test Driver not contacted
Vehicle direction NE to SW
FRV Not foreign registered vehicle Journey Other/Not known

Vehicle Reference 2 Car Going ahead
Not in restricted lane No skidding, jack-knifing or overturning
First point of impact Front Age of Driver 30 Breath test Driver not contacted
Vehicle direction NE to SW
FRV Not foreign registered vehicle Journey Other/Not known

Casualty Reference: 1 Age: 30 Female Driver/rider Severity: Slight

080813212 29/11/2008 Saturday Time 1315 Vehicles 2 Casualties 1 Slight Avon Acc Type J
Fine without high winds Road surface Dry Daylight: no street lighting
Special Conditions None Road Type Roundabout
V1(PCYC), RIDING EASTBOUND, CROSSING PORTWAY RDABT ON PED. XING. WHEN V2, TRAV SOUTH IN MIDDLE LAN
COLLIDED WITH V1 ON PED. XING.
Occurred on B4054 AVONMOUTH RD/A4 PORTWAY RDABT, AVONMOUTH, BRISTOL

Vehicle Reference 1 Pedal cycle Going ahead
Not in restricted lane No skidding, jack-knifing or overturning
First point of impact Nearside Age of Driver 11 Breath test Not applicable
Vehicle direction W to E
FRV Not foreign registered vehicle Journey Other/Not known

Casualty Reference: 1 Age: 11 Male Driver/rider Severity: Slight

Vehicle Reference 2 Car Moving off
Not in restricted lane No skidding, jack-knifing or overturning
First point of impact Front Age of Driver 31 Breath test Driver not contacted
Vehicle direction N to S
FRV Not foreign registered vehicle Journey Journey as part of work

Accidents between dates 01/01/2008 and 31/12/2012 (60) months

Selection:

Selected using Build Query : ; Refined using Accidents within
selected Polygons -DESTROY ("ADE1876")

Notes:

ADE1915 - Avonmouth Area, Bristol

080812683 01/12/2008 Monday Time 0721 Vehicles 2 Casualties 2 Slight Avon Acc Type J
Fine without high winds Road surface Dry Darkness: street lights present and lit
Special Conditions None Road Type Single carriageway
V1 AND V2, HEADING NORTH, WERE TRAVERSING ST ANDREW'S GATE RDABT WHEN SUDDENLY AN U/K LORRY
PULLED ACROSS THE PATH OF V1, FORCING IT TO SWERVE INTO THE PATH OF AND C/W V2, AHEAD.
Occurred on A403 ST ANDREWS ROAD AT JUNCTION WITH A4 CROWLEY WAY, RDABT, AVONMOUTH

Vehicle Reference 1 Car Changing lane to left
Not in restricted lane No skidding, jack-knifing or overturning
First point of impact Front Age of Driver 50 Breath test Negative
Vehicle direction E to N
FRV Not foreign registered vehicle Journey Other/Not known
Casualty Reference: 1 Age: 50 Male Driver/rider Severity: Slight

Vehicle Reference 2 Car Going ahead
Not in restricted lane No skidding, jack-knifing or overturning
First point of impact Back Age of Driver 59 Breath test Negative
Vehicle direction E to N
FRV Not foreign registered vehicle Journey Other/Not known
Casualty Reference: 2 Age: 59 Male Driver/rider Severity: Slight

Accidents between dates **01/01/2008 and 31/12/2012** (60) months

Selection:

Selected using Build Query : ; Refined using Accidents within
selected Polygons -DESTROY ("ADE1876")

Notes:

ADE1915 - Avonmouth Area, Bristol

080813229 07/12/2008 Sunday Time 2055 Vehicles 3 Casualties 2 Slight Avon Acc Type J2
Raining without high winds Road surface Wet/Damp Darkness: street lights present and lit
Special Conditions None Road Type Single carriageway
V2 TRAV WEST ON KINGS WESTON AVE WHEN V1, CROSSING OVER JUNCTION, EMERGED FROM OLD QUARRY RD,
NORTHBOUND, INTO THE PATH OF AND COLLIDED WITH V2. V2 WENT INTO SPIN AND C/W NEARBY WALL.
MEANWHILE V1 WAS DEFLECTED AND C/W P.A.U. V3.
Occurred on KINGS WESTON AVENUE/THE BEAN ACRE, BRISTOL

Vehicle Reference 1 Car Going ahead
Not in restricted lane No skidding, jack-knifing or overturning
First point of impact Offside Age of Driver 50 Breath test Negative
Vehicle direction S to N
FRV Not foreign registered vehicle Journey Other/Not known
Casualty Reference: 1 Age: 50 Male Driver/rider Severity: Slight

Vehicle Reference 2 Car Going ahead
Not in restricted lane No skidding, jack-knifing or overturning
First point of impact Front Age of Driver 19 Breath test Negative
Vehicle direction E to W
FRV Not foreign registered vehicle Journey Other/Not known
Casualty Reference: 2 Age: 19 Female Driver/rider Severity: Slight

Vehicle Reference 3 Car Parked
Not in restricted lane No skidding, jack-knifing or overturning
First point of impact Front Age of Driver Breath test Driver not contacted
Vehicle direction Park to Parked
FRV Not foreign registered vehicle Journey Other/Not known

090900842 26/01/2009 Monday Time 0830 Vehicles 2 Casualties 1 Slight Avon Acc Type J
Fine without high winds Road surface Wet/Damp Daylight:street lights present
Special Conditions None Road Type Single carriageway
V2(PCYC) TRAV WEST ON FOOTWAY OF AVONMOUTH ROAD WHEN V1 EMERGED FROM DRIVEWAY OF NO. 92 INTO
THE PATH OF AND COLLIDING WITH V2.
Occurred on B4054 AVONMOUTH RD BY NO.92 , BRISTOL

Vehicle Reference 1 Car Moving off
Footway (pavement) No skidding, jack-knifing or overturning
First point of impact Offside Age of Driver 44 Breath test Not requested
Vehicle direction N to S
FRV Not foreign registered vehicle Journey Journey as part of work
Vehicle Reference 2 Pedal cycle Going ahead
Footway (pavement) No skidding, jack-knifing or overturning
First point of impact Offside Age of Driver 11 Breath test Not applicable
Vehicle direction E to W
FRV Not foreign registered vehicle Journey Pupil riding to/from school
Casualty Reference: 1 Age: 11 Male Driver/rider Severity: Slight

Accidents between dates **01/01/2008 and 31/12/2012** (60) months

Selection: **Notes:**
 Selected using Build Query : ; Refined using Accidents within ADE1915 - Avonmouth Area, Bristol
 selected Polygons -DESTROY ("ADE1876")

090901019 31/01/2009 Saturday Time 0918 Vehicles 2 Casualties 1 Slight Avon Acc Type J1
 Fine without high winds Road surface Dry Daylight:street lights present
 Special Conditions None Road Type Single carriageway
 V1, TRAV N.W. ON LWR HIGH ST, WAS CROSSING STRAIGHT OVER A.T.S. JUNCTION WITH KINGS WESTON AVE WHEN
 ONCOMING V2 MADE R.H. TURN INTO MEADOW GROVE ACROSS THE PATH OF AND C/W V1.
 Occurred on B4054 LOWER HIGH STREET J/W MEADOW GROVE, SHIREHAMPTON, BRISTOL

Vehicle Reference 1 Car Going ahead
 Not in restricted lane No skidding, jack-knifing or overturning
 First point of impact Front Age of Driver 21 Breath test Driver not contacted
 Vehicle direction SE to NW
 FRV Not foreign registered vehicle Journey Other/Not known
 Casualty Reference: 1 Age: 32 Male Passenger Severity: Slight

Vehicle Reference 2 Car Turning right
 Not in restricted lane No skidding, jack-knifing or overturning
 First point of impact Nearside Age of Driver 40 Breath test Driver not contacted
 Vehicle direction NW to SW
 FRV Not foreign registered vehicle Journey Other/Not known

090901402 04/02/2009 Wednesday Time 0730 Vehicles 1 Casualties 1 Slight Avon Acc Type LC
 Fine without high winds Road surface Frost/Ice Daylight:street lights present
 Special Conditions None Road Type Single carriageway
 V1 TRAV S.E., DOWNHILL, ON ST MARY'S RD IN ICY CONDITIONS WHEN LOST CONTROL, SKIDDED, LEFT C/WAY N/SI
 AND COLLIDED WITH BOUNDARY WALL OF PROP.
 Occurred on ST MARY'S ROAD, OUTSIDE NO.75, SHIREHAMPTON, BRISTOL

Vehicle Reference 1 Goods between 3.5 and 7.5 tonnes mgw Going ahead
 Not in restricted lane Skidded
 First point of impact Front Age of Driver 48 Breath test Negative
 Vehicle direction NW to SE
 FRV Not foreign registered vehicle Journey Journey as part of work
 Casualty Reference: 1 Age: 48 Male Driver/rider Severity: Slight

Accidents between dates **01/01/2008 and 31/12/2012** (60) months

Selection:

Selected using Build Query : ; Refined using Accidents within
selected Polygons -DESTROY ("ADE1876")

Notes:

ADE1915 - Avonmouth Area, Bristol

090901800 14/02/2009 Saturday Time 1903 Vehicles 2 Casualties 1 Slight Avon Acc Type J1
Fine without high winds Road surface Dry Darkness: street lights present and lit
Special Conditions None Road Type Dual carriageway
V1, TRAV SOUTH ON PORTWAY, SLOWING DOWN TO MAKE L.H. TURN ONTO GROVE LEAZE WHEN V2, TRAV BEHIND
COLLIDED WITH ITS REAR.
Occurred on A4 PORTWAY J/W GROVE LEAZE, SHIREHAMPTON, BRISTOL

Vehicle Reference	1	Car	Turning left
Not in restricted lane			No skidding, jack-knifing or overturning
First point of impact	Back	Age of Driver 25	Breath test Negative
Vehicle direction	N to SE		
FRV	Not foreign registered vehicle		Journey Other/Not known
Vehicle Reference	2	Car	Going ahead
Not in restricted lane			No skidding, jack-knifing or overturning
First point of impact	Front	Age of Driver 19	Breath test Negative
Vehicle direction	N to S		
FRV	Not foreign registered vehicle		Journey Other/Not known
Casualty Reference:	1	Age: 19	Male Driver/rider Severity: Slight

090902635 18/03/2009 Wednesday Time 0941 Vehicles 2 Casualties 1 Slight Avon Acc Type J2
Fine without high winds Road surface Dry Daylight:street lights present
Special Conditions None Road Type Single carriageway
V1 TRAV SOUTH ON ST ANDREW'S RD WHEN V2, TURNING RIGHT, EMERGED FROM THIRD WAY, NORTHBOUND, INTO
THE PATH OF AND COLLIDED WITH V1.
Occurred on A403 ST ANDREW'S ROAD/THIRD WAY, AVONMOUTH, BRISTOL

Vehicle Reference	1	Car	Going ahead
Not in restricted lane			No skidding, jack-knifing or overturning
First point of impact	Front	Age of Driver 27	Breath test Negative
Vehicle direction	N to S		
FRV	Not foreign registered vehicle		Journey Other/Not known
Vehicle Reference	2	Car	Turning right
Not in restricted lane			No skidding, jack-knifing or overturning
First point of impact	Front	Age of Driver 50	Breath test Negative
Vehicle direction	E to N		
FRV	Not foreign registered vehicle		Journey Other/Not known
Casualty Reference:	1	Age: 20	Male Passenger Severity: Slight

Accidents between dates **01/01/2008 and 31/12/2012** (60) months

Selection:

Selected using Build Query : ; Refined using Accidents within
selected Polygons -DESTROY ("ADE1876")

Notes:

ADE1915 - Avonmouth Area, Bristol

090902975 28/03/2009 Saturday Time 0049 Vehicles 2 Casualties 1 Slight Avon Acc Type None
Fine without high winds Road surface Dry Darkness: street lighting unknown
Special Conditions None Road Type Dual carriageway
V1(MCYC)/CAS1, TRAV S.E. ON PORTWAY, PULLED OVER BY V2(POLICE) THEN TRIED TO RIDE OFF AND COLLIDED
WITH REAR OF PARKED V2.
Occurred on A4 PORTWAY, AVONMOUTH, BRISTOL

Vehicle Reference 1 Motorcycle over 125cc and up to 500cc Moving off
Not in restricted lane No skidding, jack-knifing or overturning
First point of impact Front Age of Driver 24 Breath test Positive
Vehicle direction NW to SE
FRV Not foreign registered vehicle Journey Other/Not known

Casualty Reference: 1 Age: 24 Male Driver/rider Severity: Slight

Vehicle Reference 2 Car Parked
Not in restricted lane No skidding, jack-knifing or overturning
First point of impact Back Age of Driver 22 Breath test Not requested
Vehicle direction Park to Parked
FRV Not foreign registered vehicle Journey Other/Not known

090903469 11/04/2009 Saturday Time 1020 Vehicles 2 Casualties 1 Slight Avon Acc Type NT
Fine without high winds Road surface Dry Daylight:street lights present
Special Conditions None Road Type Slip road
V2 TRAV N.E. ON EXIT SLIP OF M5 WHEN V1, TRAV BEHIND, COLLIDED WITH ITS REAR. V2 WAS SENT INTO A SPIN AND
OVERTURNED.
Occurred on M5 NORTHBOUND, J.18 EXIT SLIPWAY BY MARKER POST NO.142, AVONMOUTH, BRISTOL

Vehicle Reference 1 Car Going ahead left hand bend
Not in restricted lane No skidding, jack-knifing or overturning
First point of impact Front Age of Driver 21 Breath test Negative
Vehicle direction SW to N
FRV Not foreign registered vehicle Journey Other/Not known

Vehicle Reference 2 Car Going ahead left hand bend
Not in restricted lane Skidded and overturned
First point of impact Back Age of Driver 81 Breath test Driver not contacted
Vehicle direction SW to N
FRV Not foreign registered vehicle Journey Other/Not known

Casualty Reference: 1 Age: 81 Female Driver/rider Severity: Slight

Accidents between dates **01/01/2008 and 31/12/2012** (60) months

Selection:

Selected using Build Query : ; Refined using Accidents within
selected Polygons -DESTROY ("ADE1876")

Notes:

ADE1915 - Avonmouth Area, Bristol

090908589 15/04/2009 Wednesday Time 0930 Vehicles 2 Casualties 1 Slight Avon Acc Type J
Fine without high winds Road surface Dry Daylight:street lights present
Special Conditions None Road Type Roundabout
V1 TRAVERSING RDABT IN LANE 2/3 WHEN V2, TRAV ALONGSIDE IN LANE 3/3, PULLED ACROSS THE PATH OF AND
COLLIDED WITH V1.
Occurred on A4 BRISTOW BROADWAY AT J/W A4 CROWLEY WAY, AVONMOUTH, BRISTOL

Vehicle Reference 1 Car Going ahead
Not in restricted lane No skidding, jack-knifing or overturning
First point of impact Offside Age of Driver 31 Breath test Driver not contacted
Vehicle direction S to N
FRV Not foreign registered vehicle Journey Other/Not known
Casualty Reference: 1 Age: 31 Male Driver/rider Severity: Slight

Vehicle Reference 2 Car Changing lane to left
Not in restricted lane No skidding, jack-knifing or overturning
First point of impact Nearside Age of Driver 43 Breath test Driver not contacted
Vehicle direction S to N
FRV Not foreign registered vehicle Journey Other/Not known

090905565 01/06/2009 Monday Time 1840 Vehicles 1 Casualties 1 Slight Avon Acc Type A
Fine without high winds Road surface Dry Daylight:street lights present
Special Conditions None Road Type Single carriageway
V1 TRAV S.E. ON RICHMOND TERRACE WHEN CAS1(PED), WESTBOUND, RAN OUT ONTO THE C/WAY, FROM N/SIDE,
INTO THE PATH OF AND COLLIDED WITH V1.
Occurred on RICHMOND TERRACE, AVONMOUTH, BRISTOL

Vehicle Reference 1 Car Going ahead
Not in restricted lane No skidding, jack-knifing or overturning
First point of impact Front Age of Driver 22 Breath test Negative
Vehicle direction NW to SE
FRV Not foreign registered vehicle Journey Other/Not known
Casualty Reference: 1 Age: 23 Female Pedestrian Severity: Slight
Pedestrian Direction: W

Accidents between dates **01/01/2008 and 31/12/2012** (60) months

Selection:

Selected using Build Query : ; Refined using Accidents within
selected Polygons -DESTROY ("ADE1876")

Notes:

ADE1915 - Avonmouth Area, Bristol

090905348 18/06/2009 Thursday Time 0855 Vehicles 2 Casualties 1 Slight Avon Acc Type J
Fine without high winds Road surface Dry Daylight:street lights present
Special Conditions None Road Type Single carriageway
V1 EMERGED FROM CAR PARK ENTRANCE INTO THE PATH OF AND COLLIDED WITH V2, TURNING INTO ENTRANCE.
Occurred on ATLANTIC ROAD, AVONBRIDGE TRADING ESTATE, AVONMOUTH, BRISTOL

Vehicle Reference	1	Car	Moving off
Not in restricted lane			No skidding, jack-knifing or overturning
First point of impact	Front	Age of Driver	65 Breath test Not requested
Vehicle direction	W to E		
FRV	Not foreign registered vehicle		Journey Other/Not known
Vehicle Reference	2	Car	Going ahead
Not in restricted lane			No skidding, jack-knifing or overturning
First point of impact	Nearside	Age of Driver	19 Breath test Not requested
Vehicle direction	E to W		
FRV	Not foreign registered vehicle		Journey Commuting to/from work
Casualty Reference:	1	Age: 19	Female Driver/rider Severity: Slight

090905354 18/06/2009 Thursday Time 1233 Vehicles 1 Casualties 1 Slight Avon Acc Type A
Fine without high winds Road surface Dry Daylight:street lights present
Special Conditions None Road Type Single carriageway
V1(LGV) TRAV WEST ON THIRD WAY WHEN CAS1 STEPPED OUT ONTO C/WAY INTO THE PATH OF AND COLLIDED W
V1.
Occurred on THIRD WAY, OUTSIDE/BY TRUCK STOP, AVONMOUTH

Vehicle Reference	1	Goods between 3.5 and 7.5 tonnes mgw	Going ahead
Not in restricted lane			No skidding, jack-knifing or overturning
First point of impact	Offside	Age of Driver	46 Breath test Negative
Vehicle direction	E to W		
FRV	Not foreign registered vehicle		Journey Other/Not known
Casualty Reference:	1	Age: 50	Male Pedestrian Severity: Slight
Pedestrian Direction:	0		

Accidents between dates **01/01/2008 and 31/12/2012** (60) months

Selection:

Selected using Build Query : ; Refined using Accidents within
selected Polygons -DESTROY ("ADE1876")

Notes:

ADE1915 - Avonmouth Area, Bristol

090906473 18/07/2009 Saturday Time 2005 Vehicles 1 Casualties 1 Serious Avon Acc Type A
Fine without high winds Road surface Dry Daylight:street lights present
Special Conditions None Road Type Dual carriageway
V1 TRAV S.W. ON M5 IN LANE 4/4 WHEN CAS1(PED) RAN OUT ONTO C/WAY FROM N/SIDE CYCLE TRACK, INTO THE
PATH OF AND COLLIDED WITH V1, WHO BRAKED HARD.
Occurred on M5, SOUTHBOUND C/WAY, BETWEEN JCTS. 18 & 19, MARKER POST 142.4, BRISTOL

Vehicle Reference 1 Car Going ahead
Not in restricted lane Skidded
First point of impact Front Age of Driver 40 Breath test Negative
Vehicle direction NE to SW
FRV Not foreign registered vehicle Journey Other/Not known

Casualty Reference: 1 Age: 35 Male Pedestrian Severity: Serious
Pedestrian Direction: NW

090909497 13/10/2009 Tuesday Time 1110 Vehicles 2 Casualties 1 Slight Avon Acc Type J1
Fine without high winds Road surface Dry Daylight:street lights present
Special Conditions None Road Type Single carriageway
V2(LGV), TRAV EAST ON AVONMOUTH WAY, MADE R.H. TURN INTO FOURTH WAY, S.E.BOUND, ACROSS THE PATH C
AND COLLIDED WITH ONCOMING V1, TRAV WEST.
Occurred on AVONMOUTH WAY AT JUNCTION WITH FOURTH WAY, BRISTOL

Vehicle Reference 1 Car Going ahead
Not in restricted lane No skidding, jack-knifing or overturning
First point of impact Front Age of Driver 26 Breath test Not requested
Vehicle direction NE to SW
FRV Not foreign registered vehicle Journey Journey as part of work

Casualty Reference: 1 Age: 26 Male Driver/rider Severity: Slight

Vehicle Reference 2 Goods between 3.5 and 7.5 tonnes mgw Turning right
Not in restricted lane No skidding, jack-knifing or overturning
First point of impact Front Age of Driver 31 Breath test Negative
Vehicle direction SW to SE
FRV Not foreign registered vehicle Journey Journey as part of work

Accidents between dates **01/01/2008 and 31/12/2012** (60) months

Selection:

Selected using Build Query : ; Refined using Accidents within
selected Polygons -DESTROY ("ADE1876")

Notes:

ADE1915 - Avonmouth Area, Bristol

090909601 15/10/2009 Thursday Time 1320 Vehicles 2 Casualties 1 Slight Avon Acc Type J
Fine without high winds Road surface Dry Daylight:street lights present
Special Conditions None Road Type Dual carriageway
V1 TRAV EAST IN LANE 1/2 ON CROWLEY WAY WHEN V2(LGV), TRAV ALONGSIDE, CHANGED LANES TO THE LEFT A
PULLED ACROSS THE PATH OF AND COLLIDED WITH V1.
Occurred on A4 CROWLEY WAY, AVONMOUTH, BRISTOL

Vehicle Reference 1 Car Going ahead
Not in restricted lane Skidded
First point of impact Offside Age of Driver 25 Breath test Negative
Vehicle direction W to E
FRV Not foreign registered vehicle Journey Other/Not known
Casualty Reference: 1 Age: 25 Female Driver/rider Severity: Slight

Vehicle Reference 2 Goods >= 7.5 tonnes mgw Changing lane to left
Not in restricted lane No skidding, jack-knifing or overturning
First point of impact Nearside Age of Driver 38 Breath test Negative
Vehicle direction W to E
FRV Not foreign registered vehicle Journey Journey as part of work

090910197 08/11/2009 Sunday Time 0159 Vehicles 1 Casualties 2 Slight Avon Acc Type LC
Raining without high winds Road surface Wet/Damp Darkness: street lights present and lit
Special Conditions None Road Type Dual carriageway
V1, TRAV NORTH ON PORTWAY, WENT THROUGH POOL OF SURFACE WATER, LOST CONTROL, LEFT C/WAY AND
COLLIDED WITH U/K OBJECT.
Occurred on A4 PORTWAY, BRISTOL

Vehicle Reference 1 Car Going ahead
Not in restricted lane Skidded
First point of impact Nearside Age of Driver 24 Breath test Positive
Vehicle direction S to N
FRV Not foreign registered vehicle Journey Other/Not known
Casualty Reference: 1 Age: 24 Male Driver/rider Severity: Slight
Casualty Reference: 2 Age: 42 Female Passenger Severity: Slight

Accidents between dates **01/01/2008 and 31/12/2012** (60) months

Selection:

Selected using Build Query : ; Refined using Accidents within
selected Polygons -DESTROY ("ADE1876")

Notes:

ADE1915 - Avonmouth Area, Bristol

090911940 20/12/2009 Sunday Time 1300 Vehicles 1 Casualties 1 Slight Avon Acc Type LC
Fine without high winds Road surface Frost/Ice Daylight:street lights present
Special Conditions None Road Type Slip road
V1, TRAV NORTH ON M5, ROUNDING L.H. BEND OF EXIT SLIP ROAD WHEN SKIDDED ON ICY ROAD SURFACE, LOST
CONTROL, SPAN AROUND AND COLLIDED WITH CENT. RES. CRASH BARRIER.
Occurred on M5 J.18, NORTHBOUND EXIT SLIP, AVONMOUTH, BRISTOL

Vehicle Reference 1 Car Going ahead left hand bend
Not in restricted lane Skidded
First point of impact Nearside Age of Driver 19 Breath test Negative
Vehicle direction SW to W
FRV Not foreign registered vehicle Journey Other/Not known
Casualty Reference: 1 Age: 17 Female Passenger Severity: Slight

101000396 07/01/2010 Thursday Time 1655 Vehicles 2 Casualties 1 Slight Avon Acc Type NT
Fine without high winds Road surface Frost/Ice Darkness: street lights present and lit
Special Conditions None Road Type Single carriageway
V1, TRAV WEST ON THIRD WAY, WTG. IN TRAFFIC QUEUE WHEN V2(HGV), TRAV BEHIND, SKIDDED AND COLLIDED
WITH ITS REAR.
Occurred on THIRD WAY AT JUNCTION WITH A403 ST ANDREW'S ROAD, AVONMOUTH, BRISTOL

Vehicle Reference 1 Car Waiting to turn left
Not in restricted lane No skidding, jack-knifing or overturning
First point of impact Back Age of Driver 24 Breath test Negative
Vehicle direction E to S
FRV Not foreign registered vehicle Journey Other/Not known
Casualty Reference: 1 Age: 24 Male Driver/rider Severity: Slight

Vehicle Reference 2 Goods >= 7.5 tonnes mgw Slowing or Stopping
Not in restricted lane Skidded
First point of impact Front Age of Driver 45 Breath test Negative
Vehicle direction E to W
FRV Not foreign registered vehicle Journey Journey as part of work

Accidents between dates **01/01/2008 and 31/12/2012** (60) months

Selection: **Notes:**
 Selected using Build Query : ; Refined using Accidents within ADE1915 - Avonmouth Area, Bristol
 selected Polygons -DESTROY ("ADE1876")

101001166 03/02/2010 Wednesday Time 1240 Vehicles 2 Casualties 2 Slight Avon Acc Type J1
 Fine without high winds Road surface Wet/Damp Daylight:street lights present
 Special Conditions None Road Type Single carriageway
 V1, TRAV N.W. ON PORTVIEW RD, MADE R.H. TURN INTO FARR STREET, ACROSS THE PATH OF AND COLLIDED WITH
 ONCOMING V2.
 Occurred on PORTVIEW ROAD AT ITS JUNCTION WITH FARR STREET, AVONMOUTH, BRISTOL

Vehicle Reference 1 Car Turning right
 Not in restricted lane No skidding, jack-knifing or overturning
 First point of impact Front Age of Driver 29 Breath test Negative
 Vehicle direction SE to NE
 FRV Not foreign registered vehicle Journey Other/Not known
 Casualty Reference: 1 Age: 29 Female Driver/rider Severity: Slight

Vehicle Reference 2 Car Going ahead
 Not in restricted lane No skidding, jack-knifing or overturning
 First point of impact Nearside Age of Driver 36 Breath test Negative
 Vehicle direction NW to SE
 FRV Not foreign registered vehicle Journey Other/Not known
 Casualty Reference: 2 Age: 36 Female Driver/rider Severity: Slight

101001295 08/02/2010 Monday Time 1125 Vehicles 1 Casualties 1 Fatal Avon Acc Type LC
 Fine without high winds Road surface Wet/Damp Daylight:street lights present
 Special Conditions None Road Type Roundabout
 V1, S.E.BOUND, TRAVERSING RDABT WHEN LOST CONTROL AS EXITED ONTO SLIP ROAD. V1 WENT INTO SPIN, LEFT
 C/WAY ON NEARSIDE, MOUNTED GRASS VERGE AND COLLIDED WITH CAS1(PED) WHO WAS STANDING ON VERGE,
 WTG. FOR A LIFT.
 Occurred on A4 CROWLEY WAY AT ITS JUNCTION WITH M5 J.18/M49 J.18A SLIP ROADS, AVONMOUTH, BRIS

Vehicle Reference 1 Car Going ahead
 Not in restricted lane Skidded
 First point of impact Nearside Age of Driver 30 Breath test Negative
 Vehicle direction NW to SE
 FRV Not foreign registered vehicle Journey Other/Not known
 Casualty Reference: 1 Age: 57 Male Pedestrian Severity: Fatal
 Pedestrian Direction: 0

Accidents between dates **01/01/2008 and 31/12/2012** (60) months

Selection:

Selected using Build Query : ; Refined using Accidents within
selected Polygons -DESTROY ("ADE1876")

Notes:

ADE1915 - Avonmouth Area, Bristol

101002188 13/03/2010 Saturday Time 1600 Vehicles 2 Casualties 1 Slight Avon Acc Type NT
Fine without high winds Road surface Dry Daylight:street lights present
Special Conditions None Road Type Single carriageway
V1(PCYC)/CAS1, S.W.BOUND, WTG. AT A.T.S. ON KINGS WESTON AVE TO CROSS OVER LOWER HIGH STREET WHEN V
WTG. BEHIND, SOUNDED HORN AND DROVE AT V1. V2 COLLIDED WITH V1'S REAR WHEEL AND UNSEATED THE RIDI
Occurred on B4054 LOWER HIGH STREET AT ITS JUNCTION WITH KINGS WESTON AVENUE, BRISTOL

Vehicle Reference 1 Pedal cycle Moving off
Not in restricted lane No skidding, jack-knifing or overturning
First point of impact Back Age of Driver 24 Breath test Not requested
Vehicle direction NE to SW
FRV Not foreign registered vehicle Journey Other/Not known

Casualty Reference: 1 Age: 24 Female Driver/rider Severity: Slight

Vehicle Reference 2 Car Moving off
Not in restricted lane No skidding, jack-knifing or overturning
First point of impact Front Age of Driver 30 Breath test Not requested
Vehicle direction NE to SW
FRV Not foreign registered vehicle Journey Other/Not known

101002504 20/03/2010 Saturday Time 1150 Vehicles 2 Casualties 1 Slight Avon Acc Type NT
Raining without high winds Road surface Wet/Damp Daylight:street lights present
Special Conditions None Road Type Single carriageway
V1, TRAV S.W. ON FARR STREET, STOPPED BEFORE REVERSING INTO PARKING SPACE WHEN V2, TRAV BEHIND,
COLLIDED WITH ITS REAR.
Occurred on FARR STREET, AVONMOUTH, BRISTOL

Vehicle Reference 1 Car Reversing
Not in restricted lane No skidding, jack-knifing or overturning
First point of impact Back Age of Driver 27 Breath test Driver not contacted
Vehicle direction SW to NE
FRV Not foreign registered vehicle Journey Other/Not known

Casualty Reference: 1 Age: 22 Female Passenger Severity: Slight

Vehicle Reference 2 Car Going ahead
Not in restricted lane No skidding, jack-knifing or overturning
First point of impact Front Age of Driver Breath test Driver not contacted
Vehicle direction NE to SW
FRV Not foreign registered vehicle Journey Other/Not known

Accidents between dates **01/01/2008 and 31/12/2012** (60) months

Selection:

Selected using Build Query : ; Refined using Accidents within
selected Polygons -DESTROY ("ADE1876")

Notes:

ADE1915 - Avonmouth Area, Bristol

101002726 26/03/2010 Friday Time 0400 Vehicles 2 Casualties 1 Slight Avon Acc Type None

Fine without high winds Road surface Dry Darkness: street lights present and lit

Special Conditions None Road Type Single carriageway

V1(HGV) TRAV NORTH ON ST ANDREWS RD IN LANE 2/2 REACHED POINT WHERE TRAFFIC LANES MERGE INTO ONE
AND VEERED ACROSS CENTRELINE ONTO OPPOSITE C/WAY AND COLLIDED WITH PARKED V2(LGV). V1 WAS
DEFLECTED AND THEN COLLIDED WITH A BUILDING.

Occurred on A403 ST ANDREWS ROAD AT ITS JUNCTION WITH KINGS WESTON LANE, AVONMOUTH, BRISTOL

Vehicle Reference 1	Goods >= 7.5 tonnes mgw	Going ahead
Not in restricted lane		No skidding, jack-knifing or overturning
First point of impact Front	Age of Driver 44	Breath test Negative
Vehicle direction S to N		
FRV Not foreign registered vehicle		Journey Journey as part of work
Casualty Reference: 1	Age: 44	Male Driver/rider Severity: Slight

Vehicle Reference 2	Goods <= 3.5 tonnes mgw	Parked
Not in restricted lane		No skidding, jack-knifing or overturning
First point of impact Back	Age of Driver 50	Breath test Driver not contacted
Vehicle direction Park to Parked		
FRV Not foreign registered vehicle		Journey Journey as part of work

101003549 17/04/2010 Saturday Time 1420 Vehicles 2 Casualties 1 Slight Avon Acc Type J

Fine without high winds Road surface Dry Daylight:street lights present

Special Conditions None Road Type Single carriageway

V1 TRAV N.W. ON LWR HIGH STREET WHEN V2(PCYC)/CAS1 RODE OUT ONTO THE C/WAY FROM THE NEARSIDE F/W/
INTO THE PATH OF AND COLIDED WITH PASSING V1.

Occurred on B4054 LOWER HIGH STREET OUTSIDE NO.90, NEAR ITS JUNCTION WITH BARRACKS LANE, BRI

Vehicle Reference 1	Car	Going ahead
Not in restricted lane		No skidding, jack-knifing or overturning
First point of impact Front	Age of Driver 34	Breath test Negative
Vehicle direction SE to NW		
FRV Not foreign registered vehicle		Journey Other/Not known
Vehicle Reference 2	Pedal cycle	Moving off
Footway (pavement)		No skidding, jack-knifing or overturning
First point of impact Front	Age of Driver 10	Breath test Not applicable
Vehicle direction SW to NE		
FRV Not foreign registered vehicle		Journey Other/Not known
Casualty Reference: 1	Age: 10	Male Driver/rider Severity: Slight

Accidents between dates **01/01/2008 and 31/12/2012** (60) months

Selection:

Selected using Build Query : ; Refined using Accidents within
selected Polygons -DESTROY ("ADE1876")

Notes:

ADE1915 - Avonmouth Area, Bristol

101006003 09/07/2010 Friday Time 1345 Vehicles 2 Casualties 1 Slight Avon Acc Type J2
Fine without high winds Road surface Dry Daylight:street lights present
Special Conditions None Road Type Single carriageway
V1, TURNING RIGHT, EMERGED FROM THIRD WAY AFTER VEHICLES ON AVONMOUTH WAY HAD BOTH STOPPED TO
GIVE WAY. V2, TRAV BEHIND V1, COLLIDED WITH ITS REAR.
Occurred on AVONMOUTH WAY AT ITS JUNCTION WITH THIRD WAY, AVONMOUTH, BRISTOL

Vehicle Reference 1	Car	Turning right
Not in restricted lane		No skidding, jack-knifing or overturning
First point of impact Back	Age of Driver 34	Breath test Negative
Vehicle direction N to W		
FRV Not foreign registered vehicle		Journey Other/Not known
Vehicle Reference 2	Car	Going ahead
Not in restricted lane		No skidding, jack-knifing or overturning
First point of impact Front	Age of Driver 42	Breath test Negative
Vehicle direction N to S		
FRV Not foreign registered vehicle		Journey Other/Not known
Casualty Reference: 1	Age: 42	Male
		Driver/rider
		Severity: Slight

101006740 16/08/2010 Monday Time 1230 Vehicles 2 Casualties 2 Slight Avon Acc Type NT
Fine without high winds Road surface Dry Daylight:street lights present
Special Conditions None Road Type Dual carriageway
V1 TRAV SOUTH ON M5 IN LANE 2/3 WHEN IT CHANGED LANES TO THE RIGHT AND COLLIDED WITH THE REAR OF V
TRAV AHEAD IN LANE 3/3, WHO HAD JUST BRAKED IN QUEUING TRAFFIC.
Occurred on M5, BETWEEN J.18 AND J.19, SOUTHBOUND C/WAY, AVONMOUTH, BRISTOL

Vehicle Reference 1	Car	Changing lane to right
Not in restricted lane		No skidding, jack-knifing or overturning
First point of impact Front	Age of Driver 60	Breath test Negative
Vehicle direction NE to SW		
FRV Not foreign registered vehicle		Journey Other/Not known
Casualty Reference: 1	Age: 60	Female
		Passenger
		Severity: Slight

Vehicle Reference 2	Car	Waiting to go ahead but held up
Not in restricted lane		No skidding, jack-knifing or overturning
First point of impact Back	Age of Driver 58	Breath test Negative
Vehicle direction NE to SW		
FRV Not foreign registered vehicle		Journey Other/Not known
Casualty Reference: 2	Age: 55	Female
		Passenger
		Severity: Slight

Accidents between dates **01/01/2008 and 31/12/2012** (60) months

Selection:

Selected using Build Query : ; Refined using Accidents within
selected Polygons -DESTROY ("ADE1876")

Notes:

ADE1915 - Avonmouth Area, Bristol

101007934 25/09/2010 Saturday Time 1540 Vehicles 1 Casualties 1 Serious Avon Acc Type LC
Fine without high winds Road surface Dry Daylight: no street lighting
Special Conditions None Road Type Single carriageway
V1(MCYC), TRAV S.E. ON KINGS WESTON LANE, ROUNDING R.H. BEND WHEN UNDERTOOK ANOTHER VEHICLE, BUT
COLLIDED WITH NEARSIDE KERB, LOST CONTROL AND RIDER BECAME UNSEATED.
Occurred on KINGS WESTON LANE AT ITS JUNCTION WITH MEREBANK ROAD, BRISTOL

Vehicle Reference 1 Motorcycle over 500cc Overtaking on nearside
Not in restricted lane No skidding, jack-knifing or overturning
First point of impact Front Age of Driver 27 Breath test Positive
Vehicle direction W to SE
FRV Not foreign registered vehicle Journey Journey as part of work

Casualty Reference: 1 Age: 27 Male Driver/rider Severity: Serious

101009088 05/11/2010 Friday Time 1715 Vehicles 2 Casualties 1 Slight Avon Acc Type NT
Fine without high winds Road surface Wet/Damp Darkness: street lights present and lit
Special Conditions None Road Type Dual carriageway
V1, TRAV N.E. ON M5 IN HEAVY TRAFFIC, BRAKED AND V2, TRAV BEHIND, COLLIDED WITH ITS REAR.
Occurred on M5, NORTHBOUND CARRIAGEWAY (APPROACHING J.18), AVONMOUTH, BRISTOL

Vehicle Reference 1 Car Waiting to go ahead but held up
Not in restricted lane No skidding, jack-knifing or overturning
First point of impact Back Age of Driver 59 Breath test Not requested
Vehicle direction SW to NE
FRV Not foreign registered vehicle Journey Other/Not known

Casualty Reference: 1 Age: 59 Female Driver/rider Severity: Slight

Vehicle Reference 2 Car Going ahead
Not in restricted lane No skidding, jack-knifing or overturning
First point of impact Front Age of Driver 23 Breath test Not requested
Vehicle direction SW to NE
FRV Not foreign registered vehicle Journey Other/Not known

Accidents between dates **01/01/2008 and 31/12/2012** (60) months

Selection:

Selected using Build Query : ; Refined using Accidents within
selected Polygons -DESTROY ("ADE1876")

Notes:

ADE1915 - Avonmouth Area, Bristol

101009181 09/11/2010 Tuesday Time 1757 Vehicles 5 Casualties 3 Slight Avon Acc Type NT

Raining with high winds Road surface Wet/Damp Darkness: street lights present and lit

Special Conditions None

Road Type Dual carriageway

V2 TRAV S.W. ON M5 IN HEAVY TRAFFIC WHEN V1, TRAV BEHIND, C/W ITS REAR. V2 WAS DEFLECTED SIDEWAYS AND
COLLIDED WITH QUEUEING V3, WTG. AHEAD. V3 WAS PROPELLED INTO THE REAR OF V4, WTG. AHEAD. V4 WAS
PROPELLED INTO THE REAR OF V5, WTG. AHEAD.

Occurred on M5, SOUTHBOUND C/WAY (BETWEEN J.18 AND J.19), MARKER POST 143A, AVONMOUTH, BRISTOL

Vehicle Reference 1 Car

Going ahead

Not in restricted lane

No skidding, jack-knifing or overturning

First point of impact Front

Age of Driver 44 Breath test Negative

Vehicle direction NE to SW

FRV Not foreign registered vehicle

Journey Journey as part of work

Casualty Reference: 1 Age: 44 Male Driver/rider Severity: Slight

Vehicle Reference 2 Car

Waiting to go ahead but held up

Not in restricted lane

No skidding, jack-knifing or overturning

First point of impact Back

Age of Driver 48 Breath test Negative

Vehicle direction NE to SW

FRV Not foreign registered vehicle

Journey Journey as part of work

Casualty Reference: 2 Age: 48 Female Driver/rider Severity: Slight

Vehicle Reference 3 Car

Waiting to go ahead but held up

Not in restricted lane

No skidding, jack-knifing or overturning

First point of impact Back

Age of Driver 27 Breath test Negative

Vehicle direction NE to SW

FRV Not foreign registered vehicle

Journey Journey as part of work

Vehicle Reference 4 Car

Waiting to go ahead but held up

Not in restricted lane

No skidding, jack-knifing or overturning

First point of impact Back

Age of Driver 27 Breath test Negative

Vehicle direction NE to SW

FRV Not foreign registered vehicle

Journey Other/Not known

Casualty Reference: 3 Age: 27 Male Driver/rider Severity: Slight

Vehicle Reference 5 Car

Waiting to go ahead but held up

Not in restricted lane

No skidding, jack-knifing or overturning

First point of impact Back

Age of Driver 45 Breath test Negative

Vehicle direction NE to SW

FRV Not foreign registered vehicle

Journey Other/Not known

Accidents between dates **01/01/2008 and 31/12/2012** (60) months

Selection:

Selected using Build Query : ; Refined using Accidents within
selected Polygons -DESTROY ("ADE1876")

Notes:

ADE1915 - Avonmouth Area, Bristol

101009434 19/11/2010 Friday Time 1756 Vehicles 1 Casualties 1 Serious Avon Acc Type LC
Fine without high winds Road surface Dry Darkness: street lights present and lit
Special Conditions None Road Type Single carriageway
V1 TRAV NORTH ON ST. ANDREW'S RD WHEN IT LOST CONTROL AND LEFT C/WAY ON NEARSIDE. V1 TRAVELLED
ALONG GRASS SIDING AND OVERTURNED.
Occurred on A403 ST. ANDREW'S ROAD, AVONMOUTH, BRISTOL

Vehicle Reference 1 Car Going ahead
Not in restricted lane Overturned
First point of impact Front Age of Driver 25 Breath test Not provided (medical)
Vehicle direction S to N
FRV Not foreign registered vehicle Journey Other/Not known
Casualty Reference: 1 Age: 25 Male Driver/rider Severity: Serious

111103644 17/03/2011 Thursday Time 0615 Vehicles 2 Casualties 1 Serious Avon Acc Type J1
Fine without high winds Road surface Dry Daylight:street lights present
Special Conditions None Road Type Single carriageway
V1, TRAV S.E. ON AVONMOUTH RD, MADE R.H. TURN INTO LAY-BY, ACROSS THE PATH OF AND COLLIDED WITH
ONCOMING V2(MCYC)/CAS1, TRAV N.W.
Occurred on AVONMOUTH ROAD, AVONMOUTH, BRISTOL

Vehicle Reference 1 Car Turning right
Not in restricted lane No skidding, jack-knifing or overturning
First point of impact Offside Age of Driver 58 Breath test Negative
Vehicle direction NW to SW
FRV Not foreign registered vehicle Journey Other/Not known
Vehicle Reference 2 Motorcycle over 50cc and up to 125cc Going ahead
Not in restricted lane No skidding, jack-knifing or overturning
First point of impact Front Age of Driver 49 Breath test Negative
Vehicle direction SE to NW
FRV Not foreign registered vehicle Journey Other/Not known
Casualty Reference: 1 Age: 49 Male Driver/rider Severity: Serious

Accidents between dates **01/01/2008 and 31/12/2012** (60) months

Selection:

Selected using Build Query : ; Refined using Accidents within
 selected Polygons -DESTROY ("ADE1876")

Notes:

ADE1915 - Avonmouth Area, Bristol

111102151 27/03/2011 Sunday Time 0830 Vehicles 2 Casualties 1 Slight Avon Acc Type NONE
 Fine without high winds Road surface Dry Daylight:street lights present
 Special Conditions None Road Type Single carriageway
 V1 TRAV SOUTH ON LOWER HIGH STREET WHEN IT COLLIDED WITH REAR OF V2, PARKED ON NEAR SIDE.
 Occurred on LOWER HIGH STREET (OUTSIDE NO.65), BRISTOL

Vehicle Reference 1 Car Going ahead
 Not in restricted lane No skidding, jack-knifing or overturning
 First point of impact Front Age of Driver 38 Breath test Negative
 Vehicle direction NW to SE
 FRV Not foreign registered vehicle Journey Other/Not known
 Casualty Reference: 1 Age: 38 Male Driver/rider Severity: Slight

Vehicle Reference 2 Goods between 3.5 and 7.5 tonnes mgw Parked
 Not in restricted lane No skidding, jack-knifing or overturning
 First point of impact Back Age of Driver 45 Breath test Negative
 Vehicle direction Park to Parked
 FRV Not foreign registered vehicle Journey Journey as part of work

111102543 09/04/2011 Saturday Time 1859 Vehicles 1 Casualties 1 Slight Avon Acc Type C
 Fine without high winds Road surface Dry Daylight:street lights present
 Special Conditions None Road Type Single carriageway
 CAS1(CHILD PED) FOLLOWED FRIEND ONTO C/WAY OF MEADOW GROVE, INTO THE PATH OF AND COLLIDED WITH
 PASSING V1, TRAV S.W.
 Occurred on MEADOW GROVE , SHIREHAMPTON, BRISTOL

Vehicle Reference 1 Car Going ahead
 Not in restricted lane No skidding, jack-knifing or overturning
 First point of impact Front Age of Driver 61 Breath test Negative
 Vehicle direction NE to SW
 FRV Not foreign registered vehicle Journey Other/Not known
 Casualty Reference: 1 Age: 5 Male Pedestrian Severity: Slight
 9

Accidents between dates 01/01/2008 and 31/12/2012 (60) months

Selection:

Selected using Build Query : ; Refined using Accidents within selected Polygons -DESTROY ("ADE1876")

Notes:

ADE1915 - Avonmouth Area, Bristol

111102594 14/04/2011 Thursday Time 2145 Vehicles 1 Casualties 1 Slight Avon Acc Type A
Unknown Road surface Dry Darkness: street lights present and lit
Special Conditions None Road Type Single carriageway
CAS1(PED.) CROSSING C/WAY OF BARROW HILL CRES WHEN V1, TRAV SOUTH, CAME AROUND THE CORNER AND COLLIDED WITH CAS1. V1 F.T.S.
Occurred on BARROW HILL CRESCENT (OUTSIDE NO.50), BRISTOL

Vehicle Reference 1 Motorcycle over 50cc and up to 125cc Going ahead right hand bend
Not in restricted lane No skidding, jack-knifing or overturning
First point of impact Front Age of Driver Breath test Driver not contacted
Vehicle direction N to SW
FRV Not foreign registered vehicle Journey Other/Not known

Casualty Reference: 1 Age: 25 Male Pedestrian Severity: Slight
9

111103639 14/04/2011 Thursday Time 1650 Vehicles 2 Casualties 1 Slight Avon Acc Type J2
Fine without high winds Road surface Dry Daylight:street lights present
Special Conditions None Road Type Single carriageway
V1, TRAV SOUTH ON ST ANDREW'S RD IN LANE 2/2, OVERTAKING A LEFT TURNING HGV WHEN V2, TURNING RIGHT, EMERGED FROM THIRD WAY, INTO THE PATH OF AND COLLIDED WITH PASSING V1. D2'S VIEW OBSCURED BY LEFT TURNING HGV.
Occurred on A403 ST ANDREW'S RD AT ITS J/WITH THIRD WAY, AVONMOUTH, BRISTOL

Vehicle Reference 1 Car Overtaking moving vehicle on its offside
Not in restricted lane No skidding, jack-knifing or overturning
First point of impact Nearside Age of Driver 49 Breath test Negative
Vehicle direction N to S
FRV Not foreign registered vehicle Journey Other/Not known

Casualty Reference: 1 Age: 49 Male Driver/rider Severity: Slight

Vehicle Reference 2 Goods <= 3.5 tonnes mgw Turning right
Not in restricted lane No skidding, jack-knifing or overturning
First point of impact Front Age of Driver 43 Breath test Negative
Vehicle direction E to N
FRV Not foreign registered vehicle Journey Other/Not known

Accidents between dates **01/01/2008 and 31/12/2012** (60) months

Selection:

Selected using Build Query : ; Refined using Accidents within
selected Polygons -DESTROY ("ADE1876")

Notes:

ADE1915 - Avonmouth Area, Bristol

111102732 01/05/2011 Sunday Time 2038 Vehicles 3 Casualties 1 Slight Avon Acc Type O
Fine without high winds Road surface Dry Daylight:street lights present
Special Conditions None Road Type Dual carriageway
V1, TRAV SOUTH ON M5 IN LANE 2/4, OVERTOOK V3 (TOWING TRAILER). V2 TRAV BEHIND IN LANE 3/4 AND PASSING
V1 SWERVED RIGHT INTO LANE 4/4, L.C. AND C/W CENT. CRASH BARRIER. V2 REBOUNDED INTO PATH OF AND C/W V
V1 THEN L.C., OVERTURNED AND C/W TRAILER OF V3.
Occurred on M5 SOUTHBOUND C/WAY BTWN J.18 & J.19 (MARKER POST 142.7A), AVONMOUTH, BRISTOL

Vehicle Reference 1 Car Overtaking moving vehicle on its offside
Not in restricted lane No skidding, jack-knifing or overturning
First point of impact Offside Age of Driver 20 Breath test Not requested
Vehicle direction NE to SW
FRV Not foreign registered vehicle Journey Other/Not known

Casualty Reference: 1 Age: 20 Male Driver/rider Severity: Slight

Vehicle Reference 2 Car Going ahead
Not in restricted lane No skidding, jack-knifing or overturning
First point of impact Front Age of Driver 26 Breath test Negative
Vehicle direction NE to SW
FRV Not foreign registered vehicle Journey Other/Not known

Vehicle Reference 3 Goods >= 7.5 tonnes mgw Going ahead
Not in restricted lane No skidding, jack-knifing or overturning
First point of impact Back Age of Driver 49 Breath test Negative
Vehicle direction NE to SW
FRV Not foreign registered vehicle Journey Other/Not known

111102933 19/05/2011 Thursday Time 1700 Vehicles 2 Casualties 1 Slight Avon Acc Type NONE
Fine without high winds Road surface Dry Daylight:street lights present
Special Conditions None Road Type Roundabout
V1(PCYC)/CAS1, TRAV S.E. ON ST ANDREWS RD, TRAVERSING RDABT S.W.BOUND ONTO GREEN LANE, WHEN V2 TRA
N.W. ON AVONMOUTH RD ENTERED RDABT INTO THE PATH OF V1 WHO BRAKED HARD AND RIDER BECAME
UNSEATED. NO IMPACT BETWEEN VEHICLES.
Occurred on ST ANDREWS ROAD AT ITS J/WITH AVONMOUTH ROAD, BRISTOL

Vehicle Reference 1 Pedal cycle Going ahead
Not in restricted lane No skidding, jack-knifing or overturning
First point of impact Front Age of Driver 29 Breath test Not requested
Vehicle direction NW to SW
FRV Not foreign registered vehicle Journey Commuting to/from work
Casualty Reference: 1 Age: 29 Male Driver/rider Severity: Slight

Vehicle Reference 2 Car Going ahead
Not in restricted lane No skidding, jack-knifing or overturning
First point of impact Front Age of Driver 30 Breath test Not requested
Vehicle direction SE to NW
FRV Not foreign registered vehicle Journey Other/Not known

Accidents between dates 01/01/2008 and 31/12/2012 (60) months

Selection:

Selected using Build Query : ; Refined using Accidents within selected Polygons -DESTROY ("ADE1876")

Notes:

ADE1915 - Avonmouth Area, Bristol

111103259 19/05/2011 Thursday Time 2215 Vehicles 1 Casualties 2 Serious Avon Acc Type LC
Fine without high winds Road surface Dry Darkness: street lights present and lit
Special Conditions None Road Type Slip road
V1(MCYC), TRAV WESTBOUND ON M5 NORTHBOUND EXIT SLIP, ROUNDING L.H. BEND WHEN IT LOST CONTROL, LEI
THE CARRIAGEWAY TO THE OFFSIDE, WENT OVER THE CRASH BARRIER, AND CAME TO REST IN SOME BUSHES.
Occurred on M5, J.18 (NORTHBOUND EXIT SLIP), AVONMOUTH, BRISTOL

Vehicle Reference 1 Motorcycle over 125cc and up to 500cc Going ahead left hand bend
Not in restricted lane No skidding, jack-knifing or overturning
First point of impact Front Age of Driver 49 Breath test Negative
Vehicle direction SW to W
FRV Not foreign registered vehicle Journey Other/Not known

Casualty Reference: 1 Age: 49 Male Driver/rider Severity: Slight

Casualty Reference: 2 Age: 29 Female Passenger Severity: Serious

111103144 31/05/2011 Tuesday Time 1330 Vehicles 2 Casualties 2 Slight Avon Acc Type J2
Fine without high winds Road surface Dry Daylight:street lights present
Special Conditions None Road Type Single carriageway
V1 TRAV N.W. ON AVONMOUTH RD WHEN U/K VEH EMERGED FROM PRIVATE DRIVE INTO ITS PATH, SO V1 BARKED
AND V2, TRAV BEHIND, COLLIDED WITH ITS REAR. V2 MADE OFF AND F.T.S.
Occurred on B4054 AVONMOUTH ROAD, BRISTOL

Vehicle Reference 1 Car Waiting to go ahead but held up
Not in restricted lane No skidding, jack-knifing or overturning
First point of impact Back Age of Driver 48 Breath test Driver not contacted
Vehicle direction SE to NW
FRV Not foreign registered vehicle Journey Other/Not known

Casualty Reference: 1 Age: 48 Female Driver/rider Severity: Slight

Casualty Reference: 2 Age: 17 Male Passenger Severity: Slight

Vehicle Reference 2 Car Going ahead
Not in restricted lane No skidding, jack-knifing or overturning
First point of impact Front Age of Driver 30 Breath test Driver not contacted
Vehicle direction SE to NW
FRV Not foreign registered vehicle Journey Other/Not known

Accidents between dates **01/01/2008 and 31/12/2012** (60) months

Selection:

Selected using Build Query : ; Refined using Accidents within
selected Polygons -DESTROY ("ADE1876")

Notes:

ADE1915 - Avonmouth Area, Bristol

111103521 03/06/2011 Friday Time 1615 Vehicles 2 Casualties 1 Serious Avon Acc Type J
Fine without high winds Road surface Dry Daylight:street lights present
Special Conditions ATS out Road Type Single carriageway
V1(MCYC)/CAS1, NORTHBOUND, TRAVERSING PORTWAY RDABT WHEN V2, TRAV WEST ON AVONMOUTH RD,
ENTERED RDABT INTO THE PATH OF AND COLLIDED WITH PASSING V1. RIDER OF V1 BECAME UNSEATED. A.T.S. NO
WORKING.
Occurred on A4 PORTWAY R-A-B AT ITS J/WITH B4054 AVONMOUTH ROAD, AVONMOUTH, BRISTOL

Vehicle Reference 1 Motorcycle over 125cc and up to 500cc Going ahead
Not in restricted lane No skidding, jack-knifing or overturning
First point of impact Front Age of Driver 33 Breath test Negative
Vehicle direction N to N
FRV Not foreign registered vehicle Journey Other/Not known

Casualty Reference: 1 Age: 33 Male Driver/rider Severity: Serious

Vehicle Reference 2 Goods <= 3.5 tonnes mgw Going ahead
Not in restricted lane No skidding, jack-knifing or overturning
First point of impact Offside Age of Driver 49 Breath test Negative
Vehicle direction SE to N
FRV Not foreign registered vehicle Journey Other/Not known

111103631 11/06/2011 Saturday Time 1935 Vehicles 2 Casualties 1 Slight Avon Acc Type NONE
Fine without high winds Road surface Dry Daylight:street lights present
Special Conditions None Road Type Single carriageway
V1(POLAC) TRAV N.E. ON COLLINS STREET JUST AHEAD OF V2(PCYC)/CAS1. V1 STOPPED AT THE END OF THE ROAD.
TRIED TO EVADE CAPTURE BY GOING AROUND V1 AND RIDER BECAME UNSEATED. RIDER OF V2 THEN MADE OFF
AND F.T.S.
Occurred on AVONMOUTH ROAD AT ITS J/WITH COLLINS STREET, AVONMOUTH, BRISTOL

Vehicle Reference 1 Car Slowing or Stopping
Not in restricted lane No skidding, jack-knifing or overturning
First point of impact Front Age of Driver 38 Breath test Driver not contacted
Vehicle direction SW to NE
FRV Not foreign registered vehicle Journey Other/Not known

Vehicle Reference 2 Pedal cycle Going ahead
Not in restricted lane No skidding, jack-knifing or overturning
First point of impact Front Age of Driver 26 Breath test Not applicable
Vehicle direction SW to NE
FRV Not foreign registered vehicle Journey Other/Not known

Casualty Reference: 1 Age: 26 Male Driver/rider Severity: Slight

Accidents between dates **01/01/2008 and 31/12/2012** (60) months

Selection:

Selected using Build Query : ; Refined using Accidents within
selected Polygons -DESTROY ("ADE1876")

Notes:

ADE1915 - Avonmouth Area, Bristol

111103685 22/06/2011 Wednesday Time 0820 Vehicles 2 Casualties 1 Slight Avon Acc Type J
Fine without high winds Road surface Dry Daylight:street lights present
Special Conditions None Road Type Roundabout
V1, TRAV NORTH ON PORTWAY, APPROACHING R-A-B WHEN V2, TRAV ALONGSIDE, CHANGED LANES AND PULLED
ACROSS THE PATH OF AND COLLIDED WITH V1.
Occurred on A4 PORTWAY ROUNDABOUT, AVONMOUTH, BRISTOL

Vehicle Reference 1 Car Going ahead
Not in restricted lane No skidding, jack-knifing or overturning
First point of impact Offside Age of Driver 29 Breath test Driver not contacted
Vehicle direction S to N
FRV Not foreign registered vehicle Journey Other/Not known
Casualty Reference: 1 Age: 29 Male Driver/rider Severity: Slight

Vehicle Reference 2 Car Changing lane to right
Not in restricted lane No skidding, jack-knifing or overturning
First point of impact Front Age of Driver Breath test Driver not contacted
Vehicle direction S to N
FRV Not foreign registered vehicle Journey Other/Not known

111104690 15/07/2011 Friday Time 1625 Vehicles 2 Casualties 1 Slight Avon Acc Type NT
Fine without high winds Road surface Dry Daylight:street lights present
Special Conditions None Road Type Dual carriageway
V2 TRAV SOUTH ON M5 IN LANE 4/4 IN SLOW MOVING TRAFFIC WHEN IT BRAKED AND V1(MCYC)/CAS1, TRAV BEHIN
COLLIDED WITH ITS REAR.
Occurred on M5 S/BOUND C/WAY BTWN J.18 & J.19 (MKR POST 142.7A), AVONMOUTH BRIDGE, BRISTOL

Vehicle Reference 1 Motorcycle over 500cc Going ahead
Not in restricted lane No skidding, jack-knifing or overturning
First point of impact Front Age of Driver 49 Breath test Negative
Vehicle direction NE to SW
FRV Not foreign registered vehicle Journey Other/Not known
Casualty Reference: 1 Age: 49 Male Driver/rider Severity: Slight

Vehicle Reference 2 Car Waiting to go ahead but held up
Not in restricted lane No skidding, jack-knifing or overturning
First point of impact Back Age of Driver 55 Breath test Negative
Vehicle direction NE to SW
FRV Not foreign registered vehicle Journey Other/Not known

Accidents between dates **01/01/2008 and 31/12/2012** (60) months

Selection:

Selected using Build Query : ; Refined using Accidents within
selected Polygons -DESTROY ("ADE1876")

Notes:

ADE1915 - Avonmouth Area, Bristol

111104532 28/07/2011 Thursday Time 1315 Vehicles 2 Casualties 1 Slight Avon Acc Type NONE
Fine without high winds Road surface Dry Daylight:street lights present
Special Conditions None Road Type Single carriageway
V1 PARKED ON COLLINS STREET WITH CAS1(DRIVER ON FOOT) GETTING A PARCEL OUT OF O/S REAR FOOT WELL
WHEN V2 MADE R.H. TURN INTO COLLINS ST FROM AVONMOUTH RD AND COLLIDED WITH THE OPEN REAR DOOR C
V1 WHICH SWANG BACK INTO CAS1.
Occurred on COLLINS STREET, AVONMOUTH, BRISTOL

Vehicle Reference 1 Car Parked
Not in restricted lane No skidding, jack-knifing or overturning
First point of impact Offside Age of Driver 30 Breath test Driver not contacted
Vehicle direction Park to Parked
FRV Not foreign registered vehicle Journey Other/Not known

Casualty Reference: 1 Age: 30 Male Driver/rider Severity: Slight

Vehicle Reference 2 Goods <= 3.5 tonnes mgw Going ahead
Not in restricted lane No skidding, jack-knifing or overturning
First point of impact Offside Age of Driver 60 Breath test Driver not contacted
Vehicle direction NE to SW
FRV Not foreign registered vehicle Journey Journey as part of work

111105347 03/09/2011 Saturday Time 0100 Vehicles 1 Casualties 1 Slight Avon Acc Type A
Fine without high winds Road surface Dry Darkness: street lights present and lit
Special Conditions None Road Type Single carriageway
CAS1(PED.) CROSSING C/WAY OF ST MARY'S RD WHEN V1, N.W.BOUND, MADE R.H. TURN OUT OF MEADOW GROVE
AND COLLIDED WITH CAS1. V1 MADE OFF AND F.T.S.
Occurred on MEADOW GROVE AT ITS J/WITH ST. MARY'S ROAD, SHIREHAMPTON, BRISTOL

Vehicle Reference 1 Car Turning right
Not in restricted lane No skidding, jack-knifing or overturning
First point of impact Front Age of Driver Breath test Driver not contacted
Vehicle direction NE to NW
FRV Not foreign registered vehicle Journey Other/Not known

Casualty Reference: 1 Age: 28 Male Pedestrian Severity: Slight
Pedestrian Direction: E

Accidents between dates **01/01/2008 and 31/12/2012** (60) months

Selection:

Selected using Build Query : ; Refined using Accidents within
selected Polygons -DESTROY ("ADE1876")

Notes:

ADE1915 - Avonmouth Area, Bristol

111105829 16/09/2011 Friday Time 2125 Vehicles 2 Casualties 2 Slight Avon Acc Type NONE
Fine without high winds Road surface Dry Darkness: street lights present and lit
Special Conditions None Road Type Single carriageway
V1 TRAV N.E. ON ST ANDREW'S RD WHEN IT STARTED TO PERFORM A U-TURN, INTO THE PATH OF AND COLLIDED
WITH V2, TRAV BEHIND.
Occurred on A403 ST ANDREW'S ROAD AT ITS J/WITH KINGS WESTON LANE, BRISTOL

Vehicle Reference 1 Car U turn
Not in restricted lane No skidding, jack-knifing or overturning
First point of impact Front Age of Driver 26 Breath test Not requested
Vehicle direction SW to SW
FRV Not foreign registered vehicle Journey Other/Not known
Casualty Reference: 1 Age: 26 Male Driver/rider Severity: Slight

Vehicle Reference 2 Car Going ahead
Not in restricted lane No skidding, jack-knifing or overturning
First point of impact Nearside Age of Driver 31 Breath test Negative
Vehicle direction SW to NE
FRV Not foreign registered vehicle Journey Other/Not known
Casualty Reference: 2 Age: 31 Male Driver/rider Severity: Slight

111106473 18/10/2011 Tuesday Time 1703 Vehicles 1 Casualties 1 Slight Avon Acc Type A
Fine with high winds Road surface Dry Daylight:street lights present
Special Conditions None Road Type Single carriageway
V1 REVERSING OUT OF PARKING AREA ON LESCEN WAY WHEN IT COLLIDED WITH CAS1(PED.), WHO WAS PASSING
BEHIND IT.
Occurred on LESCEN WAY AT ITS J/WITH AVONMOUTH WAY, BRISTOL

Vehicle Reference 1 Car Reversing
Not in restricted lane No skidding, jack-knifing or overturning
First point of impact Back Age of Driver 63 Breath test Not requested
Vehicle direction E to W
FRV Not foreign registered vehicle Journey Commuting to/from work
Casualty Reference: 1 Age: 39 Female Pedestrian Severity: Slight
Pedestrian Direction: 0

Accidents between dates **01/01/2008 and 31/12/2012** (60) months

Selection:

Selected using Build Query : ; Refined using Accidents within
selected Polygons -DESTROY ("ADE1876")

Notes:

ADE1915 - Avonmouth Area, Bristol

111107068 03/11/2011 Thursday Time 0035 Vehicles 2 Casualties 1 Slight Avon Acc Type J
Raining without high winds Road surface Wet/Damp Darkness: street lights present and lit
Special Conditions None Road Type Dual carriageway
V1 TRAV WEST ON CROWLEY WAY IN LANE 2/2 WHEN V2, TRAV ALONGSIDE IN LANE 1/2, CHANGED LANES ACROSS
THE PATH OF AND COLLIDED WITH V1.
Occurred on A4 CROWLEY WAY, AVONMOUTH, BRISTOL

Vehicle Reference	1	Goods <= 3.5 tonnes mgw	Going ahead
Not in restricted lane			No skidding, jack-knifing or overturning
First point of impact	Nearside	Age of Driver 53	Breath test Negative
Vehicle direction	SE to NW		
FRV	Not foreign registered vehicle		Journey Other/Not known
Vehicle Reference	2	Car	Changing lane to right
Not in restricted lane			No skidding, jack-knifing or overturning
First point of impact	Offside	Age of Driver 42	Breath test Negative
Vehicle direction	SE to NW		
FRV	Not foreign registered vehicle		Journey Other/Not known
Casualty Reference:	1	Age: 42	Male Driver/rider Severity: Slight

111106938 04/11/2011 Friday Time 1710 Vehicles 2 Casualties 1 Slight Avon Acc Type NT
Raining without high winds Road surface Wet/Damp Darkness: street lights present but unlit
Special Conditions None Road Type Roundabout
V1, SOUTHBOUND, TRAVERSING PORTWAY RDABT AND WTG. AT A.T.S. WHEN V2, TRAV BEHIND, COLLIDED WITH I
REAR.
Occurred on A4 PORTWAY ROUNDABOUT AT ITS J/WITH M5 J.18 EXIT SLIP, BRISTOL

Vehicle Reference	1	Car	Waiting to go ahead but held up
Not in restricted lane			No skidding, jack-knifing or overturning
First point of impact	Back	Age of Driver 59	Breath test Driver not contacted
Vehicle direction	W to S		
FRV	Not foreign registered vehicle		Journey Commuting to/from work
Casualty Reference:	1	Age: 59	Female Driver/rider Severity: Slight

Vehicle Reference	2	Goods <= 3.5 tonnes mgw	Slowing or Stopping
Not in restricted lane			No skidding, jack-knifing or overturning
First point of impact	Front	Age of Driver 40	Breath test Driver not contacted
Vehicle direction	W to S		
FRV	Not foreign registered vehicle		Journey Journey as part of work

Accidents between dates 01/01/2008 and 31/12/2012 (60) months

Selection:

Selected using Build Query : ; Refined using Accidents within
selected Polygons -DESTROY ("ADE1876")

Notes:

ADE1915 - Avonmouth Area, Bristol

111107644 06/11/2011 Sunday Time 1530 Vehicles 1 Casualties 1 Slight Avon Acc Type C
Fine without high winds Road surface Dry Daylight:street lights present
Special Conditions None Road Type Single carriageway
V1 TRAV NORTH ON AKEMAN WAY WHEN CAS1(CHILD PED), EASTBOUND, RAN OUT ONTO THE C/WAY FROM THE
FOOTBRIDGE ON V1'S NEAR SIDE, INTO THE PATH OF AND COLLIDED WITH PASSING V1.
Occurred on AKEMAN WAY, AVONMOUTH, BRISTOL

Vehicle Reference 1 Car Going ahead
Not in restricted lane No skidding, jack-knifing or overturning
First point of impact Front Age of Driver 29 Breath test Negative
Vehicle direction S to N
FRV Not foreign registered vehicle Journey Other/Not known

Casualty Reference: 1 Age: 11 Male Pedestrian Severity: Slight
Pedestrian Direction: E

Accidents between dates **01/01/2008 and 31/12/2012** (60) months

Selection:

Selected using Build Query : ; Refined using Accidents within
selected Polygons -DESTROY ("ADE1876")

Notes:

ADE1915 - Avonmouth Area, Bristol

111200323 06/12/2011 Tuesday Time 1746 Vehicles 7 Casualties 5 Slight Avon Acc Type NT
Fine without high winds Road surface Wet/Damp Darkness: street lights present and lit
Special Conditions None Road Type Dual carriageway
V1 FOLL. BY V2, V3, V4, V5 & V6 TRAV SOUTH IN QUEUING TRAFFIC ON THE M5 IN LANE 1/3. VEHS WERE ALL STOPP
WHEN V7, TRAV BEHIND, COLLIDED WITH THE REAR OF V6. V6 WAS PROPELLED FWDS INTO THE REAR OF V5; AND
ON AND SO ON TO V1 AT FRONT OF GROUP.
Occurred on M5 BTWN J.18 & J.19 (MKR POST 143.3A), S/BOUND C/WAY, BRISTOL

Vehicle Reference 1 Car Waiting to go ahead but held up
Not in restricted lane No skidding, jack-knifing or overturning
First point of impact Back Age of Driver 48 Breath test Negative
Vehicle direction NE to SW
FRV Not foreign registered vehicle Journey Other/Not known

Casualty Reference: 1 Age: 48 Male Driver/rider Severity: Slight

Vehicle Reference 2 Car Waiting to go ahead but held up
Not in restricted lane No skidding, jack-knifing or overturning
First point of impact Back Age of Driver 39 Breath test Negative
Vehicle direction SW to NE
FRV Not foreign registered vehicle Journey Other/Not known

Casualty Reference: 2 Age: 39 Male Driver/rider Severity: Slight

Vehicle Reference 3 Car Waiting to go ahead but held up
Not in restricted lane No skidding, jack-knifing or overturning
First point of impact Back Age of Driver 34 Breath test Negative
Vehicle direction SW to NE
FRV Not foreign registered vehicle Journey Other/Not known

Casualty Reference: 3 Age: 34 Male Driver/rider Severity: Slight

Vehicle Reference 4 Car Waiting to go ahead but held up
Not in restricted lane No skidding, jack-knifing or overturning
First point of impact Back Age of Driver 40 Breath test Negative
Vehicle direction SW to NE
FRV Not foreign registered vehicle Journey Other/Not known

Vehicle Reference 5 Car Waiting to go ahead but held up
Not in restricted lane No skidding, jack-knifing or overturning
First point of impact Back Age of Driver 63 Breath test Negative
Vehicle direction SW to NE
FRV Not foreign registered vehicle Journey Other/Not known

Casualty Reference: 4 Age: 63 Male Driver/rider Severity: Slight

Accidents between dates 01/01/2008 and 31/12/2012 (60) months

Selection:

Selected using Build Query : ; Refined using Accidents within selected Polygons -DESTROY ("ADE1876")

Notes:

ADE1915 - Avonmouth Area, Bristol

Vehicle Reference 6 Car
Not in restricted lane
First point of impact Back
Vehicle direction SW to NE
FRV Not foreign registered vehicle
Waiting to go ahead but held up
No skidding, jack-knifing or overturning
Age of Driver 41 Breath test Negative
Journey Other/Not known
Casualty Reference: 5 Age: 41 Male Driver/rider Severity: Slight

Vehicle Reference 7 Goods >= 7.5 tonnes mgw
Not in restricted lane
First point of impact Front
Vehicle direction SW to NE
FRV Not foreign registered vehicle
Going ahead
No skidding, jack-knifing or overturning
Age of Driver 49 Breath test Negative
Journey Other/Not known

111200217 28/12/2011 Wednesday Time 0610 Vehicles 2 Casualties 1 Serious Avon Acc Type NT
Other Road surface Wet/Damp Darkness: street lights present and lit
Special Conditions None Road Type Roundabout
V1(MCYC)/CAS1 TRAV WEST ON CROWLEY WAY, TRAVERSING RDABT AND WTG AT A.T.S. BY KING ROAD AVENUE
WHEN V2(LGV), FOLLOWING BEHIND, SKIDDED AND COLLIDED WITH ITS REAR, UNSEATING THE RIDER.
Occurred on A4 CROWLEY WAY AT ITS J/WITH A403 ST ANDREW'S ROAD, AVONMOUTH, BRISTOL

Vehicle Reference 1 Motorcycle over 500cc
Not in restricted lane
First point of impact Back
Vehicle direction E to N
FRV Not foreign registered vehicle
Waiting to go ahead but held up
No skidding, jack-knifing or overturning
Age of Driver 63 Breath test Negative
Journey Other/Not known
Casualty Reference: 1 Age: 63 Male Driver/rider Severity: Serious

Vehicle Reference 2 Goods between 3.5 and 7.5 tonnes mgw
Not in restricted lane
First point of impact Front
Vehicle direction E to N
FRV Not foreign registered vehicle
Slowing or Stopping
Skidded
Age of Driver 49 Breath test Negative
Journey Journey as part of work

Accidents between dates **01/01/2008 and 31/12/2012** (60) months

Selection:

Selected using Build Query : ; Refined using Accidents within
selected Polygons -DESTROY ("ADE1876")

Notes:

ADE1915 - Avonmouth Area, Bristol

121200758 01/02/2012 Wednesday Time 1715 Vehicles 4 Casualties 3 Slight Avon Acc Type NONE

Fine without high winds Road surface Dry Darkness: street lights present and lit

Special Conditions None Road Type Dual carriageway

V1 TRAV NORTH ON M5 IN N/S LANE WHEN D1 SUFFERED MEDICAL EPISODE & V1 VEERED TO RIGHT, ACROSS C/WA
LANES INTO PATH OF AND COLL/W N/SIDE OF V2, TRAV ALONGSIDE. V1 THEN COLL/W CENT. CRASH BARRIER &
REBOUNDED INTO PATH OF & COLL/W V3. V1 FINALLY COLL/W V4.

Occurred on M5 BTWN J.19 AND J.18 (AVONMOUTH BRIDGE), BRISTOL

Vehicle Reference 1 Car Changing lane to right
Not in restricted lane No skidding, jack-knifing or overturning
First point of impact Offside Age of Driver 42 Breath test Negative
Vehicle direction S to N
FRV Not foreign registered vehicle Journey Other/Not known

Casualty Reference: 1 Age: 42 Male Driver/rider Severity: Slight

Vehicle Reference 2 Car Going ahead
Not in restricted lane No skidding, jack-knifing or overturning
First point of impact Nearside Age of Driver 26 Breath test Negative
Vehicle direction S to N
FRV Not foreign registered vehicle Journey Other/Not known

Vehicle Reference 3 Car Going ahead
Not in restricted lane No skidding, jack-knifing or overturning
First point of impact Offside Age of Driver 37 Breath test Negative
Vehicle direction S to N
FRV Not foreign registered vehicle Journey Other/Not known

Casualty Reference: 2 Age: 37 Male Driver/rider Severity: Slight

Vehicle Reference 4 Car Going ahead
Not in restricted lane No skidding, jack-knifing or overturning
First point of impact Back Age of Driver 44 Breath test Negative
Vehicle direction S to N
FRV Not foreign registered vehicle Journey Other/Not known

Casualty Reference: 3 Age: 44 Male Driver/rider Severity: Slight

Accidents between dates **01/01/2008 and 31/12/2012** (60) months

Selection:

Selected using Build Query : ; Refined using Accidents within
selected Polygons -DESTROY ("ADE1876")

Notes:

ADE1915 - Avonmouth Area, Bristol

121201379 16/02/2012 Thursday Time 1130 Vehicles 2 Casualties 1 Slight Avon Acc Type J1
Fine without high winds Road surface Dry Daylight:street lights present
Special Conditions None Road Type Single carriageway
V1, TRAV EAST ON AVONMOUTH WAY, WTG TO TURN RIGHT INTO LESCREN WAY WHEN V2, FOLLOWING BEHIND,
COLLIDED WITH ITS REAR.
Occurred on AVONMOUTH WAY AT ITS J/WITH LESCREN WAY, BRISTOL

Vehicle Reference 1 Car Waiting to turn right
Not in restricted lane No skidding, jack-knifing or overturning
First point of impact Back Age of Driver 28 Breath test Negative
Vehicle direction W to S
FRV Not foreign registered vehicle Journey Other/Not known
Casualty Reference: 1 Age: 28 Female Driver/rider Severity: Slight

Vehicle Reference 2 Car Going ahead
Not in restricted lane No skidding, jack-knifing or overturning
First point of impact Front Age of Driver 61 Breath test Negative
Vehicle direction W to E
FRV Not foreign registered vehicle Journey Other/Not known

121201060 17/02/2012 Friday Time 0705 Vehicles 2 Casualties 2 Slight Avon Acc Type J2
Fine without high winds Road surface Wet/Damp Darkness: street lights present and lit
Special Conditions None Road Type Single carriageway
V1(LORRY), WESTBOUND ON KINGS WESTON LANE, ROUNDING LONG L.H. BEND WHEN V2, TURNING RIGHT, EMERG
FROM MEREBANK RD, INTO THE PATH OF AND COLLIDED WITH PASSING V1.
Occurred on KINGS WESTON LANE AT ITS J/WITH MEREBANK ROAD, AVONMOUTH, BRISTOL

Vehicle Reference 1 Goods between 3.5 and 7.5 tonnes mgw Going ahead left hand bend
Not in restricted lane No skidding, jack-knifing or overturning
First point of impact Front Age of Driver 56 Breath test Not requested
Vehicle direction SE to W
FRV Not foreign registered vehicle Journey Other/Not known
Casualty Reference: 1 Age: 56 Male Driver/rider Severity: Slight

Vehicle Reference 2 Car Turning right
Not in restricted lane No skidding, jack-knifing or overturning
First point of impact Front Age of Driver 19 Breath test Not requested
Vehicle direction N to W
FRV Not foreign registered vehicle Journey Other/Not known
Casualty Reference: 2 Age: 19 Female Driver/rider Severity: Slight

Accidents between dates **01/01/2008 and 31/12/2012** (60) months

Selection:

Selected using Build Query : ; Refined using Accidents within
selected Polygons -DESTROY ("ADE1876")

Notes:

ADE1915 - Avonmouth Area, Bristol

121201264 17/02/2012 Friday Time 0828 Vehicles 2 Casualties 1 Slight Avon Acc Type NT
Raining without high winds Road surface Wet/Damp Daylight:street lights present
Special Conditions Oil or diesel Road Type Single carriageway
V1(HGV), TRAV SOUTH ON ST ANDREW'S RD IN LANE 1/2, OVERTOOK A PARKED HGV THEN WAS FORCED TO BRAKE
A VEHICLE AHEAD IN LANE 2/2 WAS WTG TO TURN RIGHT INTO P.F.S. V2(HGV), FOLLOWING BEHIND V1 AND
UNAWARE OF THE RIGHT TURNING VEH, COLLIDED WITH V1'S REAR.
Occurred on A403 ST ANDREW'S ROAD (O/SIDE P.F.S.) J/WITH THIRD WAY, AVONMOUTH, BRISTOL

Vehicle Reference 1 Goods >= 7.5 tonnes mgw Slowing or Stopping
Not in restricted lane No skidding, jack-knifing or overturning
First point of impact Back Age of Driver 42 Breath test Not requested
Vehicle direction N to S
FRV Not foreign registered vehicle Journey Other/Not known

Casualty Reference: 1 Age: 42 Male Driver/rider Severity: Slight

Vehicle Reference 2 Goods >= 7.5 tonnes mgw Going ahead
Not in restricted lane No skidding, jack-knifing or overturning
First point of impact Front Age of Driver 23 Breath test Not requested
Vehicle direction N to S
FRV Not foreign registered vehicle Journey Other/Not known

121202007 15/03/2012 Thursday Time 1323 Vehicles 2 Casualties 2 Slight Avon Acc Type NT
Fine without high winds Road surface Dry Daylight:street lights present
Special Conditions None Road Type Single carriageway
V1, TRAV WEST ON KINGS WESTON RD, STOPPED AT A.T.S. WHEN V2, TRAV BEHIND, COLLIDED WITH ITS REAR.
Occurred on KINGS WESTON ROAD AT ITS J/WITH A403 ST ANDREW'S ROAD, BRISTOL

Vehicle Reference 1 Car Waiting to go ahead but held up
Not in restricted lane No skidding, jack-knifing or overturning
First point of impact Back Age of Driver 61 Breath test Negative
Vehicle direction E to W
FRV Not foreign registered vehicle Journey Other/Not known

Casualty Reference: 1 Age: 61 Male Driver/rider Severity: Slight

Vehicle Reference 2 Car Going ahead
Not in restricted lane No skidding, jack-knifing or overturning
First point of impact Front Age of Driver 22 Breath test Negative
Vehicle direction E to W
FRV Not foreign registered vehicle Journey Other/Not known

Casualty Reference: 2 Age: 22 Male Driver/rider Severity: Slight

Accidents between dates 01/01/2008 and 31/12/2012 (60) months

Selection:

Selected using Build Query : ; Refined using Accidents within selected Polygons -DESTROY ("ADE1876")

Notes:

ADE1915 - Avonmouth Area, Bristol

121202187 02/04/2012 Monday Time 1315 Vehicles 2 Casualties 2 Slight Avon Acc Type J1
Fine without high winds Road surface Dry Daylight:street lights present
Special Conditions None Road Type Single carriageway
V2, TRAV NORTH ON ST ANDREW'S ROAD, MADE R.H. TURN INTO THIRD WAY AT THE SAME TIME THAT V1, TRAV BEHIND, DECIDED TO OVERTAKE V2. V1 COLLIDED WITH TURNING V2.
Occurred on A403 ST. ANDREW'S ROAD AT ITS J/WITH THIRD WAY, AVONMOUTH, BRISTOL

Vehicle Reference 1 Car Overtaking moving vehicle on its offside
Not in restricted lane No skidding, jack-knifing or overturning
First point of impact Nearside Age of Driver 28 Breath test Negative
Vehicle direction S to N
FRV Not foreign registered vehicle Journey Other/Not known

Casualty Reference: 1 Age: 28 Male Driver/rider Severity: Slight

Vehicle Reference 2 Car Turning right
Not in restricted lane No skidding, jack-knifing or overturning
First point of impact Offside Age of Driver 29 Breath test Not requested
Vehicle direction S to E
FRV Not foreign registered vehicle Journey Other/Not known

Casualty Reference: 2 Age: 29 Female Driver/rider Severity: Slight

121204416 09/07/2012 Monday Time 0758 Vehicles 1 Casualties 1 Slight Avon Acc Type A
Fine without high winds Road surface Dry Daylight:street lights present
Special Conditions None Road Type Dual carriageway
V1, TRAV SOUTH ON BRISTOW BROADWAY, PULLING AWAY FROM A.T.S. WHEN CAS1(PED.), S.W.BOUND, RAN OUT ONTO THE C/WAY FROM V1'S NEARSIDE, INTO THE PATH OF AND COLLIDED WITH V1. CAS1 IS ALLEGED TO HAVE DELIBERATELY RAN AT MOVING V1.
Occurred on A4 BRISTOW BROADWAY, AVONMOUTH, BRISTOL

Vehicle Reference 1 Car Going ahead right hand bend
Not in restricted lane No skidding, jack-knifing or overturning
First point of impact Nearside Age of Driver 46 Breath test Negative
Vehicle direction NW to S
FRV Not foreign registered vehicle Journey Other/Not known

Casualty Reference: 1 Age: 20 Male Pedestrian Severity: Slight
Pedestrian Direction: SW

Accidents between dates 01/01/2008 and 31/12/2012 (60) months

Selection:

Selected using Build Query : ; Refined using Accidents within
selected Polygons -DESTROY ("ADE1876")

Notes:

ADE1915 - Avonmouth Area, Bristol

121204986 02/08/2012 Thursday Time 1627 Vehicles 1 Casualties 1 Slight Avon Acc Type C
Unknown Road surface Dry Daylight:street lights present
Special Conditions None Road Type Single carriageway
V1 TRAV N.E. ON WEST TOWN RD WHEN CAS1(CHILD PED ON TOY SCOOTER) RODE OUT ONTO THE C/WAY FROM
PASSING V1'S OFFSIDE, INTO THE PATH OF AND COLLIDED WITH V1. CAS1 WAS BEING CHASED BY HIS FRIEND.
Occurred on WEST TOWN ROAD (OUTSIDE NO.35), AVONMOUTH, BRISTOL

Vehicle Reference 1 Car Going ahead
Not in restricted lane No skidding, jack-knifing or overturning
First point of impact Offside Age of Driver 53 Breath test Negative
Vehicle direction SW to NE
FRV Not foreign registered vehicle Journey Other/Not known
Casualty Reference: 1 Age: 10 Male Pedestrian Severity: Slight
9

121206056 09/09/2012 Sunday Time 0530 Vehicles 1 Casualties 1 Slight Avon Acc Type LC
Fine without high winds Road surface Dry Darkness: street lights present and lit
Special Conditions None Road Type Dual carriageway
V1 TRAV N.E. ON M5 WHEN ITS DRIVER FELL ASLEEP. V1 VEERED ACROSS SEVERAL LANES AND COLLIDED WITH THE
NEARSIDE CRASH BARRIER. DRIVER ALLEGED INTOXICATED.
Occurred on M5, NORTHBOUND C/WAY BTWN J.18 & J.19 (MRKR POST 142.3A), BRISTOL

Vehicle Reference 1 Car Going ahead
Not in restricted lane Skidded
First point of impact Nearside Age of Driver 27 Breath test Positive
Vehicle direction SW to NE
FRV Not foreign registered vehicle Journey Other/Not known
Casualty Reference: 1 Age: 27 Male Driver/rider Severity: Slight

Accidents between dates **01/01/2008 and 31/12/2012** (60) months

Selection:

Selected using Build Query : ; Refined using Accidents within
selected Polygons -DESTROY ("ADE1876")

Notes:

ADE1915 - Avonmouth Area, Bristol

121206496 01/10/2012 Monday Time 0850 Vehicles 3 Casualties 1 Slight Avon Acc Type NT
Fine without high winds Road surface Wet/Damp Daylight:street lights present
Special Conditions None Road Type Dual carriageway
V2, TRAV NORTH ON PORTWAY, WTG AT A.T.S. ON APPROACH TO PARK & RIDE SITE WHEN V1, FOLLOWING BEHIND
COLLIDED WITH ITS REAR. V2 WAS PROPELLED FWDS INTO THE REAR OF V3, WTG AHEAD OF IT. (MOVED FR. E355,0
N175,499)
Occurred on A4 PORTWAY NEAR ITS J/WITH WEST TOWN ROAD, BRISTOL

Vehicle Reference	1	Car	Going ahead
Not in restricted lane			No skidding, jack-knifing or overturning
First point of impact	Front	Age of Driver	58 Breath test Not requested
Vehicle direction	SE to NW		
FRV	Not foreign registered vehicle		Journey Other/Not known
Vehicle Reference	2	Car	Waiting to go ahead but held up
Not in restricted lane			No skidding, jack-knifing or overturning
First point of impact	Back	Age of Driver	23 Breath test Not requested
Vehicle direction	SE to NW		
FRV	Not foreign registered vehicle		Journey Journey as part of work
Casualty Reference:	1	Age: 23	Male Driver/rider Severity: Slight

Vehicle Reference	3	Car	Waiting to go ahead but held up
Not in restricted lane			No skidding, jack-knifing or overturning
First point of impact	Back	Age of Driver	42 Breath test Not requested
Vehicle direction	SE to NW		
FRV	Not foreign registered vehicle		Journey Journey as part of work

121207228 23/10/2012 Tuesday Time 1705 Vehicles 2 Casualties 1 Slight Avon Acc Type NT
Fine without high winds Road surface Dry Daylight:street lights present
Special Conditions None Road Type Dual carriageway
V1 TRAV S.W. ON M5 IN QUEUING TRAFFIC WHEN V2, FOLLOWING BEHIND, COLLIDED WITH ITS REAR.
Occurred on M5, AVONMOUTH BRIDGE BTWN J.18 AND J.19 (SOUTHBOUND C/WAY), BRISTOL

Vehicle Reference	1	Car	Going ahead
Not in restricted lane			No skidding, jack-knifing or overturning
First point of impact	Back	Age of Driver	26 Breath test Negative
Vehicle direction	NE to SW		
FRV	Not foreign registered vehicle		Journey Other/Not known
Casualty Reference:	1	Age: 26	Female Driver/rider Severity: Slight

Vehicle Reference	2	Car	Going ahead
Not in restricted lane			No skidding, jack-knifing or overturning
First point of impact	Front	Age of Driver	26 Breath test Negative
Vehicle direction	NE to SW		
FRV	Not foreign registered vehicle		Journey Other/Not known

Accidents between dates **01/01/2008 and 31/12/2012** (60) months

Selection:

Selected using Build Query : ; Refined using Accidents within
selected Polygons -DESTROY ("ADE1876")

Notes:

ADE1915 - Avonmouth Area, Bristol

121207447 30/10/2012 Tuesday Time 1635 Vehicles 2 Casualties 1 Slight Avon Acc Type J
Fine without high winds Road surface Wet/Damp Daylight:street lights present
Special Conditions None Road Type Dual carriageway
V1 TRAV S.W. ON M5 IN LANE 2/3 WITH V2 TRAV ALONGSIDE IN LANE 1/3. V1 CHANGED LANES TO THE LEFT, ACROSS
THE PATH OF AND COLLIDED WITH V2. V1 OVERTURNED AS A RESULT OF THE IMPACT.
Occurred on M5 SOUTHBOUND C/WAY (NR MARKER POST 142.8A) BTWN J.18 & J.19, BRISTOL

Vehicle Reference 1 Car Changing lane to left
Not in restricted lane Overturned
First point of impact Back Age of Driver 44 Breath test Negative
Vehicle direction NE to SW
FRV Not foreign registered vehicle Journey Other/Not known
Casualty Reference: 1 Age: 44 Female Driver/rider Severity: Slight

Vehicle Reference 2 Car Going ahead
Not in restricted lane No skidding, jack-knifing or overturning
First point of impact Front Age of Driver 43 Breath test Negative
Vehicle direction NE to SW
FRV Not foreign registered vehicle Journey Other/Not known

121207516 08/11/2012 Thursday Time 0608 Vehicles 2 Casualties 1 Slight Avon Acc Type J1
Fine without high winds Road surface Wet/Damp Darkness: street lights present and lit
Special Conditions None Road Type Single carriageway
V1(PCYC)/CAS1 TRAV NORTH ALONG FOOTWAY OF ST ANDREW'S RD WHEN V2(LGV), TRAV ALONGSIDE ON C/WAY,
MADE L.H. TURN INTO P.F.S. ENTRANCE, ACROSS THE PATH OF AND COLLIDED WITH V1.
Occurred on A403 ST ANDREW'S RD J/W PETROL FILLING STATION ENTRANCE, AVONMOUTH, BRISTOL

Vehicle Reference 1 Pedal cycle Going ahead
Footway (pavement) No skidding, jack-knifing or overturning
First point of impact Front Age of Driver 43 Breath test Not applicable
Vehicle direction S to N
FRV Not foreign registered vehicle Journey Other/Not known
Casualty Reference: 1 Age: 43 Male Driver/rider Severity: Slight

Vehicle Reference 2 Goods <= 3.5 tonnes mgw Turning left
Not in restricted lane No skidding, jack-knifing or overturning
First point of impact Nearside Age of Driver Breath test Driver not contacted
Vehicle direction S to W
FRV Not foreign registered vehicle Journey Other/Not known

Accidents between dates **01/01/2008 and 31/12/2012** (60) months

Selection:

Selected using Build Query : ; Refined using Accidents within
selected Polygons -DESTROY ("ADE1876")

Notes:

ADE1915 - Avonmouth Area, Bristol

121208550 21/12/2012 Friday Time 1500 Vehicles 3 Casualties 2 Slight Avon Acc Type NT
Fine without high winds Road surface Wet/Damp Daylight:street lights present
Special Conditions None Road Type Dual carriageway
V2 WTG AT A.T.S. WHEN V3, TRAV BEHIND, COLLIDED WITH ITS REAR. V2 WAS PROPELLED FWDS INTO THE REAR O
V1, WTG AHEAD.
Occurred on PORTWAY, SHIREHAMPTON, BRISTOL

Vehicle Reference 1 Car Waiting to go ahead but held up
Not in restricted lane No skidding, jack-knifing or overturning
First point of impact Back Age of Driver 45 Breath test Driver not contacted
Vehicle direction N to S
FRV Not foreign registered vehicle Journey Journey as part of work
Casualty Reference: 1 Age: 45 Male Driver/rider Severity: Slight

Vehicle Reference 2 Car Waiting to go ahead but held up
Not in restricted lane No skidding, jack-knifing or overturning
First point of impact Back Age of Driver 56 Breath test Driver not contacted
Vehicle direction N to S
FRV Not foreign registered vehicle Journey Other/Not known
Casualty Reference: 2 Age: 56 Female Driver/rider Severity: Slight

Vehicle Reference 3 Car Going ahead
Not in restricted lane No skidding, jack-knifing or overturning
First point of impact Front Age of Driver 38 Breath test Driver not contacted
Vehicle direction N to S
FRV Not foreign registered vehicle Journey Other/Not known

Accidents between dates **01/01/2008 and 31/12/2012** (60) months

Selection:

Selected using Build Query : ; Refined using Accidents within
selected Polygons -DESTROY ("ADE1876")

Notes:

ADE1915 - Avonmouth Area, Bristol

121300124 23/12/2012 Sunday Time 1335 Vehicles 4 Casualties 3 Slight Avon Acc Type J
Fine without high winds Road surface Wet/Damp Daylight:street lights present
Special Conditions None Road Type Dual carriageway
V1 TRAV SOUTH ON M5 IN LANE 3/3 WHEN V4, TRAV ALONGSIDE, PULLED ACROSS ITS PATH AND CAUSING V1 TO
BRAKE ABRUPTLY. V2, FOLLOWING BEHIND V1, THEREFORE BRAKED SUDDENLY AND V3, TRAV BEHIND V2,
COLLIDED WITH ITS REAR. V2 WAS PROPELLED FWDS INTO REAR OF V1.
Occurred on M5 SOUTHBOUND C/WAY BTWN J.18A AND J.19, AVONMOUTH, BRISTOL

Vehicle Reference 1 Car Waiting to go ahead but held up
Not in restricted lane No skidding, jack-knifing or overturning
First point of impact Back Age of Driver 67 Breath test Negative
Vehicle direction NE to SW
FRV Not foreign registered vehicle Journey Other/Not known

Vehicle Reference 2 Car Waiting to go ahead but held up
Not in restricted lane Skidded
First point of impact Back Age of Driver 36 Breath test Negative
Vehicle direction NE to SW
FRV Not foreign registered vehicle Journey Other/Not known

Vehicle Reference 3 Car Going ahead
Not in restricted lane Skidded
First point of impact Front Age of Driver 46 Breath test Negative
Vehicle direction NE to SW
FRV Not foreign registered vehicle Journey Other/Not known

Casualty Reference: 1 Age: 46 Male Driver/rider Severity: Slight

Casualty Reference: 2 Age: 44 Female Passenger Severity: Slight

Casualty Reference: 3 Age: 10 Male Passenger Severity: Slight

Vehicle Reference 4 Car Changing lane to right
Not in restricted lane No skidding, jack-knifing or overturning
First point of impact Did not impact Age of Driver 36 Breath test Driver not contacted
Vehicle direction NE to SW
FRV Not foreign registered vehicle Journey Other/Not known

Accidents between dates **01/01/2008 and 31/12/2012** (60) months

Selection:

Selected using Build Query : ; Refined using Accidents within
 selected Polygons -DESTROY ("ADE1876")

Notes:

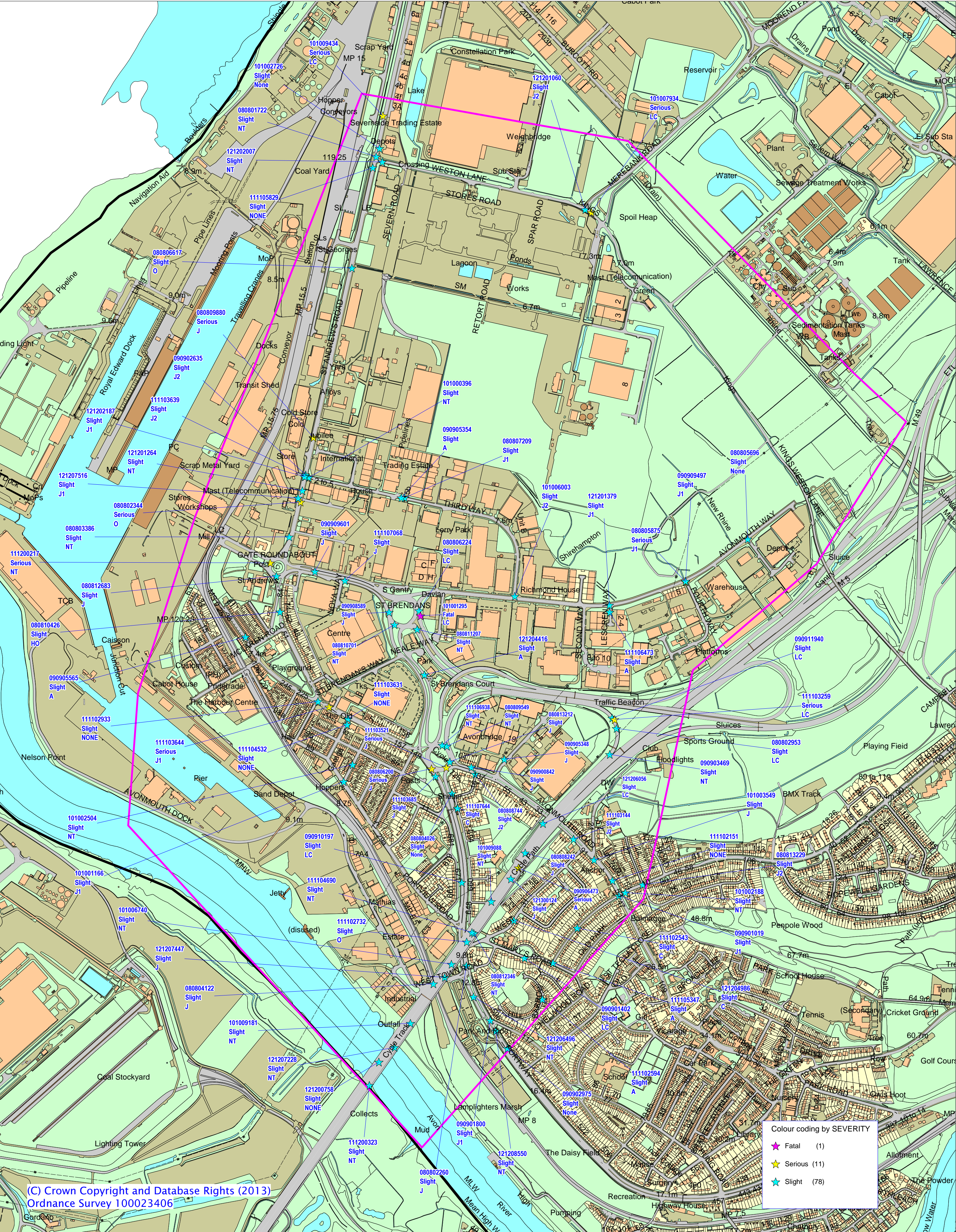
ADE1915 - Avonmouth Area, Bristol


Accidents involving:

	Fatal	Serious	Slight	Total
Motor vehicles only (excluding	1	3	65	69
2-wheeled motor vehicles	0	7	5	12
Pedal cycles	0	1	8	9
Horses & other	0	0	0	0
Total	1	11	78	90

Casualties:

	Fatal	Serious	Slight	Total
Vehicle driver	0	2	67	69
Passenger	0	1	14	15
Motorcycle rider	0	6	5	11
Cyclist	0	1	8	9
Pedestrian	1	1	9	11
Other	0	0	0	0
Total	1	11	103	115



	Personal Injury Road Accident Data between 01/01/2008 and 31/12/2012		SCALE	NTS
	5-YEAR DATA		DATE	30/09/2013
	Avonmouth Area, Bristol		DRAWING No.	ADE1915
	The information for the accident details is collected by Avon & Somerset Police. Accuracy cannot be guaranteed by the Council.	This map is based upon Ordnance Survey material with the permission of Ordnance Survey on behalf of the Controller of Her Majesty's Stationery Office. (C) Crown Copyright. Bristol C.C. Licence No. 100023406 (2013)	DRAWN BY	GG

Accidents between dates 01/01/2008 and 31/12/2009 (24) months

Selection: Notes:

Selected using Pre-defined Query :

Police Ref.	Acc Class	Date	Time	Grid References	Casualties Ftl			Causation Factors/ Prob	Ped		Weather	Road Surface	Vehicle Types
					Ser		SlT		L M D	Light			
080800657	Slight	05/01/2008	1334	341209 170374	0	0	1		0 0 0	Light	Raining without high winds	Wet/Damp	9 1
080801377	Slight	07/01/2008	0730	350719 175392	0	0	1		0 0 0	Light	Fine with high winds	Wet/Damp	9 9 9
080801587	Slight	08/01/2008	1905	350720 175388	0	0	1		0 0 0	Dark	Fine without high winds	Wet/Damp	9 9 9
080801729	Slight	14/01/2008	0930	337818 162395	0	0	2		0 0 0	Light	Fine without high winds	Wet/Damp	14 9
080801739	Slight	15/01/2008	0715	337781 162595	0	0	1		0 0 0	Dark	Raining with high winds	Wet/Damp	9 9
080802191	Slight	30/01/2008	1123	340984 171182	0	0	1		5 9 2	Light	Fine without high winds	Dry	9
080801909	Fatal	09/02/2008	1050	348524 175433	1	0	0		0 0 0	Light	Fine without high winds	Dry	9 5
080802663	Slight	14/02/2008	0757	341465 170777	0	0	4		0 0 0	Light	Fine without high winds	Wet/Damp	9 19
080803192	Slight	24/02/2008	1350	342190 171499	0	0	1		0 0 0	Light	Fine without high winds	Dry	9
080803217	Slight	27/02/2008	1500	350775 175589	0	0	1		0 0 0	Light	Fine without high winds	Dry	9 19 9
080804062	Slight	02/03/2008	0608	342541 171501	0	0	1		0 0 0	Light	Fine with high winds	Dry	9 19
080803574	Slight	07/03/2008	0810	350623 175732	0	0	2		0 0 0	Light	Fine without high winds	Dry	9 9
080803837	Slight	09/03/2008	0130	343393 159660	0	0	1		0 0 0	Dark	Fine without high winds	Dry	9 9
080803719	Slight	14/03/2008	1820	349802 175543	0	0	3		0 0 0	Dark	Unknown	Dry	9 9 9
080803930	Slight	16/03/2008	0945	342042 171043	0	0	1		0 0 0	Light	Raining without high winds	Wet/Damp	9 9
080804164	Slight	26/03/2008	1135	339915 164309	0	0	2		0 0 0	Light	Fine with high winds	Dry	9 9
080804282	Slight	27/03/2008	0636	337608 162565	0	0	1		0 0 0	Light	Other	Dry	9 9
080804256	Slight	28/03/2008	1415	341426 169990	0	0	3		0 0 0	Light	Fine without high winds	Dry	21 9
080804357	Serious	30/03/2008	0216	341632 169752	0	1	0		6 8 9	Dark	Fine without high winds	Wet/Damp	9
080804348	Serious	31/03/2008	1539	343508 171712	0	1	0		5 9 9	Light	Fine without high winds	Dry	9
080804441	Slight	03/04/2008	0100	342536 171497	0	0	1		0 0 0	Dark	Fine without high winds	Dry	9
080804569	Slight	05/04/2008	1230	340837 169734	0	0	1		0 0 0	Light	Fine without high winds	Dry	9 9
080805359	Slight	18/04/2008	0920	341666 159667	0	0	2		0 0 0	Light	Fine without high winds	Dry	9 9
080805001	Slight	20/04/2008	1400	341390 169900	0	0	1		0 0 0	Light	Fine without high winds	Dry	9 9
080805335	Serious	24/04/2008	1000	347963 172341	0	1	2		0 0 0	Light	Fine without high winds	Dry	9 9
080805352	Slight	07/05/2008	0905	338493 162830	0	0	1		0 0 0	Light	Fine without high winds	Dry	9 1
080805822	Slight	19/05/2008	0740	341450 170893	0	0	1		0 0 0	Light	Fine without high winds	Dry	9 9
080806558	Slight	01/06/2008	1350	340050 164408	0	0	1		0 0 0	Light	Raining without high winds	Wet/Damp	9 9 9
080806533	Slight	02/06/2008	1240	347976 175485	0	0	2		0 0 0	Light	Fine without high winds	Dry	5 16
080806444	Slight	03/06/2008	1600	337781 162557	0	0	1		0 0 0	Light	Fine without high winds	Dry	9 5
080806493	Slight	05/06/2008	0856	349677 175499	0	0	2		0 0 0	Light	Unknown	Dry	9 9 21
080807213	Slight	24/06/2008	1553	342089 171084	0	0	2		0 0 0	Light	Fine without high winds	Dry	9
080807267	Slight	29/06/2008	1730	339870 159070	0	0	1		0 0 0	Light	Fine without high winds	Dry	9 9

Accidents between dates 01/01/2008 and 31/12/2009 (24) months

Selection:

Notes:

Selected using Pre-defined Query :

Police Ref.	Acc Class	Date	Time	Grid References	Casualties Ftl			Causation Factors/ Prob	Ped			Light	Weather	Road Surface	Vehicle Types
					Ser		SlT		L	M	D				
080807590	Slight	02/07/2008	1502	341800 171499	0	0	2		0	0	0	Light	Fine with high winds	Wet/Damp	9 9
080807704	Slight	11/07/2008	1625	349810 175546	0	0	1		0	0	0	Light	Fine without high winds	Dry	9 9
080807927	Slight	19/07/2008	1750	337779 162594	0	0	1		0	0	0	Light	Fine without high winds	Dry	9 9
080808024	Slight	22/07/2008	1159	340816 170555	0	0	1		0	0	0	Light	Fine without high winds	Dry	2 9
080808160	Slight	24/07/2008	1000	346393 171842	0	0	1		0	0	0	Light	Fine without high winds	Dry	1 9
080808530	Slight	02/08/2008	0855	350030 175575	0	0	2		0	0	0	Light	Raining without high winds	Flood	9 9 9
080808582	Slight	02/08/2008	1540	350230 175574	0	0	2		0	0	0	Light	Fine without high winds	Dry	9 9 9
080808826	Slight	16/08/2008	1630	345800 171836	0	0	1		0	0	0	Light	Fine without high winds	Wet/Damp	2 9
080808947	Fatal	21/08/2008	0037	342925 171620	1	0	0		0	0	0	Dark	Raining without high winds	Wet/Damp	9
080809635	Serious	06/09/2008	1311	342639 159679	0	1	0		0	0	0	Light	Raining without high winds	Wet/Damp	9 5
080809946	Fatal	15/09/2008	1143	340884 171051	1	0	0		0	0	0	Light	Fine without high winds	Dry	11
080810530	Slight	18/09/2008	1410	341478 170067	0	0	2		0	0	0	Light	Fine without high winds	Dry	21 9
080810563	Slight	30/09/2008	1941	347718 175706	0	0	2		0	0	0	Dark	Unknown	Dry	9 9
080810944	Serious	11/10/2008	1113	348476 175424	0	3	5		0	0	0	Light	Fine without high winds	Dry	9 9 9
080811418	Serious	30/10/2008	2115	350488 175786	0	2	1		0	0	0	Dark	Fine without high winds	Dry	9 9
080811963	Slight	31/10/2008	1640	342568 157035	0	0	4		0	0	0	Light	Fine without high winds	Dry	9 9
080811231	Serious	31/10/2008	1700	342020 164359	0	1	1		0	0	0	Light	Fine without high winds	Dry	14 14
080811622	Serious	31/10/2008	1837	349154 175565	0	1	1		0	0	0	Dark	Fine without high winds	Dry	9 9 9
080812234	Serious	19/11/2008	2011	349253 175556	0	1	1		0	0	0	Dark	Fine without high winds	Dry	9 9 9
080812273	Slight	22/11/2008	2207	348615 174645	0	0	1		0	0	0	Dark	Fine without high winds	Dry	9 9
080812392	Fatal	29/11/2008	2127	341131 169374	1	0	3		0	0	0	Dark	Fine without high winds	Dry	9
080900937	Slight	03/12/2008	0838	344404 169132	0	0	3		0	0	0	Light	Fine without high winds	Frost/Ice	9 9
080812968	Slight	06/12/2008	1135	342520 156722	0	0	3		0	0	0	Light	Fine without high winds	Wet/Damp	9 9 9 9
080900139	Slight	17/12/2008	1633	338355 162737	0	0	1		0	0	0	Dark	Fine without high winds	Wet/Damp	9 21 9 9
080900249	Slight	21/12/2008	1937	337401 162448	0	0	3		0	0	0	Light	Fine without high winds	Wet/Damp	9 9
080900427	Slight	28/12/2008	1645	348325 174368	0	0	4		0	0	0	Dark	Fine with high winds	Dry	9 9
090900184	Serious	05/01/2009	0825	343343 169677	0	1	0		0	0	0	Light	Fine without high winds	Frost/Ice	1 9 9
090900647	Slight	07/01/2009	1610	343100 171880	0	0	2		0	0	0	Dark	Fine without high winds	Dry	9 21
090901031	Slight	21/01/2009	0743	350186 175729	0	0	1		0	0	0	Light	Fine without high winds	Wet/Damp	9 5
090900771	Slight	21/01/2009	2045	341681 170741	0	0	2		0	0	0	Dark	Raining with high winds	Wet/Damp	19 9
090900915	Slight	21/01/2009	0645	350785 175342	0	0	2		0	0	0	Dark	Fine without high winds	Frost/Ice	9 5
090901207	Serious	25/01/2009	2015	350650 175508	0	1	1		0	0	0	Dark	Fine without high winds	Dry	9 9
090901339	Serious	28/01/2009	1544	348498 172690	0	1	0		0	0	0	Light	Fine without high winds	Dry	9 3

Accidents between dates
01/01/2008
and
31/12/2009
(24) months

Selection:
Notes:

Selected using Pre-defined Query :

Police Ref.	Acc Class	Date	Time	Grid References		Casualties Ftl			Causation Factors/ Prob	Ped			Light	Weather	Road Surface	Vehicle Types
						Ser		Slt		L	M	D				
090901353	Slight	30/01/2009	1108	350460	175805	0	0	1		0	0	0	Light	Fine without high winds	Wet/Damp	9
090901549	Slight	06/02/2009	1930	349634	175484	0	0	1		0	0	0	Dark	Other	Frost/Ice	9 9
090903485	Slight	11/02/2009	0636	348046	173013	0	0	1		0	0	0	Dark	Fine without high winds	Frost/Ice	9
090901546	Slight	14/02/2009	2120	342277	156122	0	0	2		0	0	0	Dark	Unknown	Dry	9 9
090901858	Slight	19/02/2009	1143	340786	170142	0	0	1		0	0	0	Light	Raining without high winds	Wet/Damp	1 9
090901956	Slight	19/02/2009	1448	341544	170218	0	0	2		0	0	0	Light	Fine without high winds	Dry	9 9
090902224	Slight	21/02/2009	1925	342564	159667	0	0	1		0	0	0	Dark	Fine without high winds	Dry	9
090901856	Slight	23/02/2009	1720	339179	163262	0	0	1		0	0	0	Light	Fine without high winds	Dry	9 14
090901860	Slight	23/02/2009	2047	348050	173013	0	0	2		0	0	0	Dark	Fine without high winds	Dry	9
090902420	Slight	05/03/2009	0858	337782	162592	0	0	2		0	0	0	Light	Fine without high winds	Dry	9 9
090902689	Slight	09/03/2009	0350	345122	171852	0	0	1		0	0	0	Dark	Fine without high winds	Wet/Damp	9
090902667	Slight	14/03/2009	1500	344293	171850	0	0	1		0	0	0	Light	Fine without high winds	Dry	9 9
090902517	Slight	15/03/2009	1600	337803	162538	0	0	2		0	0	0	Light	Fine without high winds	Dry	9 9
090903104	Slight	01/04/2009	0940	347220	172014	0	0	1		0	0	0	Light	Fine without high winds	Dry	5 11
090903057	Slight	02/04/2009	0845	341699	171488	0	0	1		0	0	0	Light	Fine without high winds	Dry	9 9
090903970	Slight	11/04/2009	0040	341620	169912	0	0	3		0	0	0	Dark	Unknown	Dry	9
090903604	Slight	13/04/2009	1135	344775	159727	0	0	1		0	0	0	Light	Fine without high winds	Dry	9 9 9 9
090903617	Slight	19/04/2009	1607	341176	169481	0	0	2		0	0	0	Light	Fine without high winds	Dry	9 9
090904098	Slight	02/05/2009	1620	340774	164411	0	0	2		0	0	0	Light	Unknown	Dry	9 9 9 9
090904649	Slight	19/05/2009	1545	342196	159585	0	0	1		10	9	9	Light	Raining without high winds	Wet/Damp	9 9
090904766	Slight	23/05/2009	2021	338368	162745	0	0	1		0	0	0	Light	Fine without high winds	Dry	9 9
090905011	Slight	23/05/2009	0955	347991	173917	0	0	1		0	0	0	Light	Unknown	Dry	9 1
090904894	Slight	27/05/2009	1532	338588	162885	0	0	4		0	0	0	Light	Fine without high winds	Dry	19 9 9
090904883	Slight	30/05/2009	0949	349000	175000	0	0	1		0	0	0	Light	Fine without high winds	Dry	9 9 9
090905588	Slight	05/06/2009	0830	348600	172717	0	0	2		0	0	0	Light	Fine without high winds	Dry	9 9
090905358	Slight	17/06/2009	1420	342605	157187	0	0	2		0	0	0	Light	Raining without high winds	Wet/Damp	9 9
090905458	Slight	18/06/2009	1250	347589	175774	0	0	2		0	0	0	Light	Fine without high winds	Dry	9 9
090905969	Slight	26/06/2009	0634	350662	175853	0	0	1		0	0	0	Light	Fine without high winds	Dry	9 1
090906278	Slight	06/07/2009	1500	339945	164329	0	0	1		0	0	0	Light	Fine without high winds	Dry	9 2
090906700	Slight	16/07/2009	1223	341614	170396	0	0	2		0	0	0	Light	Fine without high winds	Dry	9 21 19
090906429	Slight	21/07/2009	1745	341845	171488	0	0	1		0	0	0	Light	Unknown	Wet/Damp	9 9
090906727	Slight	22/07/2009	0430	350230	175747	0	0	1		0	0	0	Dark	Fine without high winds	Dry	1 20
090906778	Slight	24/07/2009	0830	350577	175694	0	0	1		0	0	0	Light	Fine without high winds	Dry	9 9

Selected using Pre-defined Query :

Registered to: North Somerset Council

Accidents between dates 01/01/2008 and 31/12/2009 (24) months
Selection: Notes:
Selected using Pre-defined Query :

Police Ref.	Acc Class	Date	Time	Grid References	Casualties Ftl			Causation Factors/ Prob	Ped		Weather	Road Surface	Vehicle Types		
					Ser		SlT		L	M				D	Light
090910793	Slight	18/11/2009	2249	348824 175524	0	0	3		0	0	0	Dark	Fine with high winds	Dry	9
090910980	Slight	19/11/2009	1650	340837 169736	0	0	1		0	0	0	Dark	Fine without high winds	Wet/Damp	9 9
090910807	Slight	19/11/2009	1155	341559 168785	0	0	1		0	0	0	Light	Fine without high winds	Dry	5 9
090910837	Slight	19/11/2009	1520	346174 171796	0	0	1		0	0	0	Light	Fine without high winds	Dry	9 9
090910690	Slight	24/11/2009	1245	346549 171760	0	0	1		0	0	0	Light	Raining with high winds	Wet/Damp	1 9
090910838	Slight	27/11/2009	1500	337822 162520	0	0	1		0	0	0	Light	Fine without high winds	Wet/Damp	9 21
090911136	Slight	29/11/2009	1440	342127 159497	0	0	2		0	0	0	Light	Raining without high winds	Wet/Damp	9 9
090911421	Slight	03/12/2009	2305	343548 159604	0	0	1		0	0	0	Dark	Other	Wet/Damp	9 9
090911467	Slight	04/12/2009	1644	348093 174153	0	0	3		0	0	0	Dark	Raining without high winds	Wet/Damp	9 9
090911547	Slight	09/12/2009	1651	337941 162514	0	0	1		0	0	0	Dark	Fine without high winds	Dry	9 9
090911995	Slight	18/12/2009	0757	339459 163653	0	0	1		0	0	0	Light	Fine without high winds	Dry	9
091000052	Slight	24/12/2009	0745	340670 169941	0	0	1		0	0	0	Dark	Fine without high winds	Snow	9

Column Totals
No. of Accidents

Total number of accidents listed: 144

Selected using Pre-defined Query :

1

Accidents between dates 01/01/2008 and 31/12/2009 (24) months

Selection: Notes:

Selected using Pre-defined Query :

Police Ref.	Date	Cas.	Sev.	Cycs	Peds	Ch	OAPs	Vis.	Manv.	Road Cond.	Time	Easting	Northing	Location
080807590	02/07/2008	2	Slight	0	0	0	0	Light	No turn	Wet/Damp	1502	341800	171499	B3130 TICKENHAM ROAD JUNCTION WITH ALL SAINTS LANE
080807704	11/07/2008	1	Slight	0	0	0	0	Light	No turn	Dry	1625	349810	175546	M5 SOUTHBOUND J19-20 MP 146/0, PORTBURY, NORTH SOMERSET
080807927	19/07/2008	1	Slight	0	0	0	0	Light	No turn	Dry	1750	337779	162594	A370 AT JUNCTION WITH M5 JUNCTION 21, ST. GEORGES, WESTO
080808024	22/07/2008	1	Slight	0	0	0	0	Light	Right	Dry	1159	340816	170555	B3133 KENN ROAD OUTSIDE NO.136 AT JUNCTION WIT
080808160	24/07/2008	1	Slight	1	0	0	0	Light	No turn	Dry	1000	346393	171842	B3124 CLEVEDON ROAD, TICKENHAM, CLEVEDON
080808530	02/08/2008	2	Slight	0	0	0	0	Light	No turn	Flood	0855	350030	175575	M5 JCT 19-20 SOUTHBOUND 145.8A, PORTBURY, BRISTOL
080808582	02/08/2008	2	Slight	0	0	0	1	Light	No turn	Dry	1540	350230	175574	M5 SOUTHBOUND, GORDANO, BRISTOL
080808826	16/08/2008	1	Slight	0	0	0	0	Light	No turn	Wet/Damp	1630	345800	171836	B3130 CLEVEDON ROAD JUNCTION WITH WASHING POUND LANE
080808947	21/08/2008	1	Fatal	0	0	0	0	Dark	No turn	Wet/Damp	0037	342925	171620	B3130, TICKENHAM, NORTH SOMERSET
080809635	06/09/2008	1	Serious	0	0	0	0	Light	Right	Wet/Damp	1311	342639	159679	A368 GREENHILL ROAD JUNCTION WITH HELENS ROAD, SANDFORD
080809946	15/09/2008	1	Fatal	0	0	0	1	Light	No turn	Dry	1143	340884	171051	KENN ROAD, OUTSIDE NO. 12, CLEVEDON
080810530	18/09/2008	2	Slight	0	0	0	0	Light	No turn	Dry	1410	341478	170067	M5 SOUTHBOUND JUNCTION 20 - 21, BRISTOL
080810563	30/09/2008	2	Slight	0	0	0	0	Dark	No turn	Dry	1941	347718	175706	SHEEPWAY, PORTBURY, BRISTOL
080810944	11/10/2008	8	Serious	0	0	3	1	Light	Right	Dry	1113	348476	175424	PORTBURY HUNDRED, PORTISHEAD, BRISTOL
080811418	30/10/2008	3	Serious	0	0	0	0	Dark	No turn	Dry	2115	350488	175786	A369 THE PORTBURY HUNDRED 100 METRES WEST COF M
080811963	31/10/2008	4	Slight	0	0	0	0	Light	No turn	Dry	1640	342568	157035	A38 BRIDGWATER ROAD, WINSCOMBE, NORTH SOMERSET
080811231	31/10/2008	2	Serious	0	0	0	1	Light	Right	Dry	1700	342020	164359	NEAR SCRAPYARD ON A370 BETWEENHEWISH AND CONGRESBURY
080811622	31/10/2008	2	Serious	0	0	0	1	Dark	No turn	Dry	1837	349154	175565	THE PORTBURY HUNDRED, PORTBURY, BRISTOL
080812234	19/11/2008	2	Serious	0	0	0	1	Dark	No turn	Dry	2011	349253	175556	A369 PORTBURY HUNDREDS, PORTBURY, BRISTOL
080812273	22/11/2008	1	Slight	0	0	0	0	Dark	No turn	Dry	2207	348615	174645	M5 JUNCTIONS 19-20 (MARKER POST 147.5A), GORDANO, NORT
080812392	29/11/2008	4	Fatal	0	0	2	0	Dark	No turn	Dry	2127	341131	169374	M5 NORTHBOUND JUNCTIONS 21 - 20 NORTH SOMERSET
080900937	03/12/2008	3	Slight	0	0	0	0	Light	No turn	Frost/Ice	0838	344404	169132	NAILSEA WALL LANE
080812968	06/12/2008	3	Slight	0	0	0	0	Light	Right	Wet/Damp	1135	342520	156722	A38 BRIDGWATER ROAD, WINSCOMBE, NORTH SOMERSET.
080900139	17/12/2008	1	Slight	0	0	0	0	Dark	No turn	Wet/Damp	1633	338355	162737	A370 HEWISH, WESTON-SUPER-MARE.
080900249	21/12/2008	3	Slight	0	0	0	1	Light	No turn	Wet/Damp	1937	337401	162448	A370 SOMERSET AVENUE/J21
080900427	28/12/2008	4	Slight	0	0	2	0	Dark	No turn	Dry	1645	348325	174368	M5 SOUTHBOUND J19 TO J20, BY MP147.9A
090900184	05/01/2009	1	Serious	1	0	0	0	Light	No turn	Frost/Ice	0825	343343	169677	NAILSEA WALL, KENN, NAILSEA, BRISTOL
090900647	07/01/2009	2	Slight	0	0	0	0	Dark	No turn	Dry	1610	343100	171880	M5 SOUTHBOUND JUNCTION 19-20 (MARKER POST 153.8A)
090901031	21/01/2009	1	Slight	0	0	0	0	Light	Right	Wet/Damp	0743	350186	175729	A369 THE PORTBURY HUNDRED, PORTISHEAD
090900771	21/01/2009	2	Slight	0	0	0	0	Dark	Left	Wet/Damp	2045	341681	170741	ETTLINGEN WAY AT JUNCTION WITH M5 J19 ROUNDABOUT
090900915	21/01/2009	2	Slight	0	0	0	0	Dark	Right	Frost/Ice	0645	350785	175342	A369 MARTCOMBE ROAD, PORTBURY, BRISTOL.
090901207	25/01/2009	2	Serious	0	0	0	0	Dark	No turn	Dry	2015	350650	175508	A369 GORDANO ROUNDABOUT JUNCTION WITH M5 JUNCTION
090901339	28/01/2009	1	Serious	0	0	0	0	Light	No turn	Dry	1544	348498	172690	CLEVEDON ROAD, WRAXALL, NORTH SOMERSET

Accidents between dates 01/01/2008 and 31/12/2009 (24) months

Selection: Notes:

Selected using Pre-defined Query :

Police Ref.	Date	Cas.	Sev.	Cycs	Peds	Ch	OAPs	Vis.	Manv.	Road Cond.	Time	Easting	Northing	Location
090901353	30/01/2009	1	Slight	0	0	0	1	Light	No turn	Wet/Damp	1108	350460	175805	A369 APPROACHING ROUNDABOUT M5, PORTISHEAD
090901549	06/02/2009	1	Slight	0	0	0	0	Dark	No turn	Frost/Ice	1930	349634	175484	M5, BY MARKER POST 146.33, PORTBURY
090903485	11/02/2009	1	Slight	0	0	0	0	Dark	No turn	Frost/Ice	0636	348046	173013	WHITEHOUSE LANE AT JUNCTION WITH CADBURY CAMP LANE
090901546	14/02/2009	2	Slight	0	0	0	0	Dark	No turn	Dry	2120	342277	156122	A38 BRIDGWATER RD N OF WINSCOMBE
090901858	19/02/2009	1	Slight	1	0	0	0	Light	No turn	Wet/Damp	1143	340786	170142	CENTRAL WAY AT JUNCTION WITH B3133 KENN ROAD, CLEVEDON
090901956	19/02/2009	2	Slight	0	0	2	0	Light	No turn	Dry	1448	341544	170218	M5 JUNCTION 20-21, CLEVEDON
090902224	21/02/2009	1	Slight	0	0	0	0	Dark	No turn	Dry	1925	342564	159667	A368 GREENHILL ROAD, SANDFORD,WINSCOMBE
090901856	23/02/2009	1	Slight	0	0	0	0	Light	No turn	Dry	1720	339179	163262	A370, HEWISH, WESTON-SUPER-MARE
090901860	23/02/2009	2	Slight	0	0	0	0	Dark	No turn	Dry	2047	348050	173013	WHITEHOUSE LANE NEAR CADBURY CAMP LANE, WRAXALL
090902420	05/03/2009	2	Slight	0	0	0	0	Light	No turn	Dry	0858	337782	162592	A370 JCT 21, M5, WESTON SUPER MARE, NORTH SOMERST
090902689	09/03/2009	1	Slight	0	0	0	0	Dark	No turn	Wet/Damp	0350	345122	171852	CLEVEDON ROAD, TICKENHAM, NORTH SOMERSET
090902667	14/03/2009	1	Slight	0	0	0	1	Light	Right	Dry	1500	344293	171850	B3130 CLEVEDON ROAD OUTSIDE/BY NO.103 AT ENTRANCE T
090902517	15/03/2009	2	Slight	0	0	0	0	Light	No turn	Dry	1600	337803	162538	A370 ROUNDABOUT, WESTON SUPER MARE
090903104	01/04/2009	1	Slight	0	0	0	0	Light	No turn	Dry	0940	347220	172014	TICKENHAM HILL, WRAXALL, NORTH SOMERSET
090903057	02/04/2009	1	Slight	0	0	0	0	Light	No turn	Dry	0845	341699	171488	B3130 TICKENHAM RD 150M W OF U NORTHERN WAY, CLEVEDON
090903970	11/04/2009	3	Slight	0	0	0	0	Dark	No turn	Dry	0040	341620	169912	DAVIS LN, CLEVEDON
090903604	13/04/2009	1	Slight	0	0	0	1	Light	No turn	Dry	1135	344775	159727	A38, CHURCHILL, NORTH SOMERSET
090903617	19/04/2009	2	Slight	0	0	0	0	Light	No turn	Dry	1607	341176	169481	M5 MOTORWAY AT MARKER POST 157/0B, NORTH SOMERSET
090904098	02/05/2009	2	Slight	0	0	0	0	Light	Right	Dry	1620	340774	164411	A370 AT PUXTON LANE, HEWISH, WESTON-SUPER-MARE
090904649	19/05/2009	1	Slight	0	1	0	0	Light	No turn	Wet/Damp	1545	342196	159585	A368 STATION ROAD JUNCTION WITH NYE ROAD, SANDFORD
090904766	23/05/2009	1	Slight	0	0	0	0	Light	Right	Dry	2021	338368	162745	A370 HEWISH J/W SILVER MOOR LANE, HEWISH, WESTON-SUPE
090905011	23/05/2009	1	Slight	1	0	0	0	Light	No turn	Dry	0955	347991	173917	NAISH HILL BETWEEN CASWELL LANE JNCT AND CASWELL HIL
090904894	27/05/2009	4	Slight	0	0	1	0	Light	No turn	Dry	1532	338588	162885	A370 HEWISH OUTSIDE ROSE COTTAGE, WESTON-SUPER-MARE
090904883	30/05/2009	1	Slight	0	0	0	0	Light	No turn	Dry	0949	349000	175000	M5 19-20 SOUTHBOUND BY SOS BOX 8482B, PORTBURY, NORT
090905588	05/06/2009	2	Slight	0	0	1	0	Light	Right	Dry	0830	348600	172717	B3128 CLEVEDON ROAD, WHITEHOUSE LANE, FAILAND, BRISTOL
090905358	17/06/2009	2	Slight	0	0	1	0	Light	No turn	Wet/Damp	1420	342605	157187	A38 BRIDGWATER RD AT JUNCTION WITH ENTRANCE TO SPORT
090905458	18/06/2009	2	Slight	0	0	0	0	Light	No turn	Dry	1250	347589	175774	A369 WYNDHAM WAY 80 METRES NORTH OF B3124 PORTBUR
090905969	26/06/2009	1	Slight	1	0	0	0	Light	No turn	Dry	0634	350662	175853	ROYAL PORTBURY, PORTBURY, BRISTOL
090906278	06/07/2009	1	Slight	0	0	0	0	Light	No turn	Dry	1500	339945	164329	A370 MAIN ROAD, HEWISH, WESTON-SUPER-MARE
090906700	16/07/2009	2	Slight	0	0	0	0	Light	No turn	Dry	1223	341614	170396	M5 NORTHBOUND, CLEVEDON, NORTH SOMERSET
090906429	21/07/2009	1	Slight	0	0	0	0	Light	Left	Wet/Damp	1745	341845	171488	B3130 TICKENHAM ROAD JUNCTION WITH NORTHERN WAY
090906727	22/07/2009	1	Slight	1	0	0	0	Dark	No turn	Dry	0430	350230	175747	PORTBURY HUNDREDS M OF , PORTISHEAD
090906778	24/07/2009	1	Slight	0	0	0	0	Light	No turn	Dry	0830	350577	175694	M5 ROUNDABOUT JUNCTION 19, JUNCTION WITH A369 PORTBUR

Accidents between dates 01/01/2008 and 31/12/2009 (24) months

Selection: Notes:

Selected using Pre-defined Query :

Police Ref.	Date	Cas.	Sev.	Cycs	Peds	Ch	OAPs	Vis.	Manv.	Road Cond.	Time	Easting	Northing	Location
090907057	31/07/2009	1	Slight	0	0	0	0	Light	No turn	Wet/Damp	1805	337808	162534	M5/A370 JCT 21, WESTON SUPER MARE
090907098	01/08/2009	1	Slight	0	0	0	0	Light	Right	Wet/Damp	1230	340539	164407	A370 HEWISH, WESTON-SUPER-MARE
090907023	02/08/2009	1	Slight	1	0	0	0	Light	Right	Dry	1400	346552	171769	B3128 TICKENHAM HILL AT JUNCTION WITH B3130 CLEVEDO
090907254	07/08/2009	9	Slight	0	0	4	0	Light	No turn	Dry	1330	342502	171489	M5 JUNCTION 19-20 OUTSIDE/BY MP154.3, CLEVEDON
090907460	16/08/2009	1	Slight	0	0	0	0	Light	Left	Dry	0750	341416	170543	KENN MOOR DRIVE AT JUNCTION WITH HOMEGROUND, CLEVEDON
090907616	18/08/2009	1	Slight	0	0	0	0	Light	No turn	Dry	1609	339299	163364	A370 (OUTSIDE BARN COTTAGE) HEWISH, NORTH SOMERSET
090907734	21/08/2009	1	Slight	0	1	0	0	Light	Right	Wet/Damp	1850	340696	169993	B3133 KENN ROAD AT JUNCTION WITH TUTTON WAY, CLEVEDON
090907963	29/08/2009	2	Slight	0	0	0	0	Light	No turn	Dry	1250	350411	175571	M5 JUNCTION 19, PORTISHEAD, NORTH SOMERSET
090907919	30/08/2009	1	Serious	0	0	0	0	Dark	No turn	Wet/Damp	0015	348218	172520	CUCKOO LANE AT JUNCTION WITH B3128 CLEVEDON ROAD, WES
090908271	01/09/2009	2	Slight	0	0	0	2	Light	No turn	Dry	1450	350669	175494	A369 MARCOMBE ROAD, PORTBURY, BRISTOL
090908328	01/09/2009	1	Slight	0	0	0	0	Light	Left	Wet/Damp	1800	339484	163763	A370 WESTON ROAD JUNCTION WITH MAYSGREEN LANE, HEWIS
090908275	03/09/2009	1	Slight	0	0	0	0	Light	Right	Dry	1720	340832	169738	B3133 KENN RD, CLEVEDON
090908270	06/09/2009	1	Slight	0	0	0	0	Light	No turn	Dry	1405	340695	164402	A370 HEWISH, WESTON-SUPER-MARE
090908249	09/09/2009	1	Slight	0	0	0	0	Light	Right	Dry	0830	342937	157592	A38 BRISTOL ROAD AT JUNCTION WITH OAKRIDGE LANE
090909781	11/09/2009	1	Slight	0	0	0	0	Dark	No turn	Dry	2340	342762	157500	A38 BRISTOL ROAD 5 METRES UNDER FOOTBRIDGE TO SIDCO
090908805	13/09/2009	2	Slight	0	0	0	0	Light	No turn	Dry	1829	349806	175558	M5 MOTORWAY (NORTH) NEAR MARKER POST 146.0B.
090908839	25/09/2009	2	Slight	0	0	0	0	Light	No turn	Dry	0855	337512	162546	B3440 BRISTOL ROAD JUNCTION WITH A370 SOMERSET AVENUE
090909176	29/09/2009	1	Slight	0	0	0	0	Light	No turn	Dry	1441	350564	176250	A369 ROYAL PORTBURY DOCK ROAD AT ROUNDABOUT 600 YARD
090908863	30/09/2009	1	Slight	0	0	0	0	Light	No turn	Dry	1630	337824	162642	A370 SOMERSET AVENUE WESTON SUPER MARE AT JUNCTIO
090908922	02/10/2009	1	Slight	0	0	0	0	Light	No turn	Dry	1710	347200	172006	B3128 TICKENHAM HILL, TICKENHAM, CLEVEDON
090909359	08/10/2009	1	Slight	0	0	0	0	Dark	Right	Dry	2320	341490	170930	NORTHERN WAY AT JUNCTION WITH HITHER GREEN, BRISTOL.
090909419	08/10/2009	2	Slight	0	0	0	0	Light	No turn	Dry	0935	341216	169564	M5 BY 156/9, CLEVEDON
090909566	11/10/2009	1	Slight	0	0	0	0	Light	No turn	Dry	1545	341509	170176	M5 NORTHBOUND, NEAR JUNCTION 20, CLEVEDON
090909401	12/10/2009	1	Fatal	0	1	0	1	Light	No turn	Dry	0950	340944	170900	MOOR LANE, CLEVEDON, NORTH SOMERSET
090909509	16/10/2009	1	Slight	0	1	1	0	Light	No turn	Dry	0814	343387	159666	GREENHILL RD, SANDFORD, WINSCOMBE
090909614	16/10/2009	3	Slight	0	0	0	0	Dark	No turn	Dry	0421	350008	175603	M5 200 METRES SOUTH OF JUNCTION 19, PORTBURY, BRISTOL.
090909667	18/10/2009	1	Slight	0	0	0	0	Light	No turn	Dry	1220	340771	164411	A370 AT JUNCTION WITH PUXTON LANE, HEWISH.
090910200	04/11/2009	3	Serious	0	0	0	0	Light	Right	Wet/Damp	1000	342629	169720	NAILSEA WALL JUNCTION WITH KENNMOOR LANE, KENN, NORT
090910417	06/11/2009	1	Slight	1	0	0	0	Dark	Left	Wet/Damp	1512	341785	159651	A368 STATION RD, SANDFORD, WINSCOMBE
090910675	07/11/2009	1	Slight	0	0	0	0	Light	No turn	Dry	1842	342418	171424	M5 , CLEVEDON
090910496	09/11/2009	1	Slight	0	0	0	0	Light	No turn	Dry	1017	337983	162551	A370 AT JUNCTION 21 WITH M5, WESTON-SUPER-MARE
090910645	13/11/2009	2	Slight	0	0	0	0	Dark	No turn	Wet/Damp	0030	348730	172692	B3128 CLEVEDON ROAD, WRAXALL, NORTH SOMERSET.

Accidents between dates 01/01/2008 and 31/12/2009 (24) months

Selection: Notes:

Selected using Pre-defined Query :

Police Ref.	Date	Cas.	Sev.	Cycs	Peds	Ch	OAPs	Vis.	Manv.	Road Cond.	Time	Easting	Northing	Location
090910512	14/11/2009	1	Slight	0	0	0	0	Dark	No turn	Wet/Damp	0535	342799	171690	M5, CLEVEDON, NORTH SOMERSET
090910793	18/11/2009	3	Slight	0	0	0	0	Dark	No turn	Dry	2249	348824	175524	A369 THE PORTBURY HUNDRED, PORTBURY, BRISTOL
090910980	19/11/2009	1	Slight	0	0	0	0	Dark	Right	Wet/Damp	1650	340837	169736	B3133 KENN ROAD JUNCTION WITH COLEHOUSE LANE, CLEVEDON.
090910807	19/11/2009	1	Slight	0	0	0	0	Light	Right	Dry	1155	341559	168785	KENN ROAD JUNCTION WITH KENN COURT FARM, KENN
090910837	19/11/2009	1	Slight	0	0	0	0	Light	No turn	Dry	1520	346174	171796	B3130 CLEVEDON RD, TICKENHAM, CLEVEDON
090910690	24/11/2009	1	Slight	1	0	0	1	Light	Right	Wet/Damp	1245	346549	171760	B3130 AT JUNCTION WITH B3128, CLEVEDON
090910838	27/11/2009	1	Slight	0	0	0	0	Light	No turn	Wet/Damp	1500	337822	162520	M5 JUNCTION 21 N/B SLIP ROAD, WESTON SUPER MARE
090911136	29/11/2009	2	Slight	0	0	0	0	Light	Right	Wet/Damp	1440	342127	159497	SANDFORD ROAD AT JUNCTION WITH SOMERVILLE ROAD
090911421	03/12/2009	1	Slight	0	0	0	0	Dark	No turn	Wet/Damp	2305	343548	159604	A368 DINGHURST ROAD, SANDFORD, WINSCOMBE
090911467	04/12/2009	3	Slight	0	0	0	1	Dark	No turn	Wet/Damp	1644	348093	174153	M5 GORDANO BY 148/2A
090911547	09/12/2009	1	Slight	0	0	0	0	Dark	No turn	Dry	1651	337941	162514	A370 AT JUNCTION WITH M5, WESTON SUPER MARE.
090911995	18/12/2009	1	Slight	0	0	0	0	Light	No turn	Dry	0757	339459	163653	A370, HEWISH, WESTON-SUPER-MARE
091000052	24/12/2009	1	Slight	0	0	0	0	Dark	No turn	Snow	0745	340670	169941	B3133 KENN RD , KENN, CLEVEDON
Column Totals		235		11	7	24	18							
No. of Accidents				11	7	15	17							

Total number of accidents listed: 144



Highways and Transport
Development & Environment



Town Hall
Walliscote Grove Road
Weston-super-Mare
BS23 1UJ

Tel: 01934 426 784
Fax: 01934 426 884

Project
Injury Accidents 01.01.08 - 31.12.09

Location
Hinkley Point

Client
Curtins Consulting

OS Licence No.
100023397

North
Scale 1:29602

Drawn by
Plan 1

Drawing No.
MJO

Date
18 September 2013



Highways and Transport
Development & Environment



Town Hall
Walliscote Grove Road
Weston-super-Mare
BS23 1UJ

Tel: 01934 426 784
Fax: 01934 426 884

Project
Injury Accidents 01.01.10 - 31.12.12

Location
Hinkley Point

Client
Curtins Consulting

OS Licence No.
100023397

NORTH
Scale 1:29602

Drawn by
MJO

Drawing No.
Plan 1

Date
10 July 2013

Accidents between dates 01/01/2010 and 31/12/2012 (36) months
Selection: Notes:

101000890 16/01/2010 Saturday Time 1510 Vehicles 1 Casualties 1 Slight
Raining without high winds Road surface Wet/Damp Daylight: street lighting unknown
Specia None Road Type Single - 2 lanes
PEDESTRIAN WAS STRUCK SLIGHTLY BY VEH 1 AND FELL OVER DAMAGING HER KNEE.
Occurred on B3133 KENN ROAD OUTSIDE NO.8, CLEVEDON

Vehicle Reference 1 Car Going ahead
No skidding, jack-knifing or overturning
First point of impact Front Age of Driver 35 Breath test Not requested
Vehicle direction NW to SE
Casualty Reference: 1 Age: 85 Female Pedestrian Severity: Slight

101001227 23/01/2010 Saturday Time 1402 Vehicles 2 Casualties 2 Slight
Fine without high winds Road surface Dry Daylight: no street lighting
Specia None Road Type Dual - 2 lanes
V1 & V2 HEADING SOUTHBOUND ON M5. V2 TRAVELLING AT SPEED. V1 MOVED INTO LANE 3 TO OVERTAKE TRAFFIC &
WAS HIT FROM BEHIND BY V2. V2 COLLIDED WITH CENTRAL BARRIER, TRAVELLED ACROSS ALL 3 LANES &
COLLIDED WITH NEAR SIDE BARRIER.
Occurred on M5 JCT 20-21, CLEVEDON

Vehicle Reference 1 Car Changing lane to right
No skidding, jack-knifing or overturning
First point of impact Back Age of Driver 49 Breath test Negative
Vehicle direction NE to SW
Casualty Reference: 1 Age: 49 Female Driver/rider Severity: Slight

Vehicle Reference 2 Motorcycle over 500cc Going ahead
Skidded
First point of impact Front Age of Driver 24 Breath test Negative
Vehicle direction NE to SW
Casualty Reference: 2 Age: 24 Male Driver/rider Severity: Slight

101001243 03/02/2010 Wednesday Time 1717 Vehicles 2 Casualties 2 Slight
Raining without high winds Road surface Wet/Damp Darkness: no street lighting
Specia None Road Type Single - 3 lanes
BOTH VEHICLES TRAVELLING NORTH BOUND ON M5 STARTED TO EXIT MOTORWAY AT THE JCT 21 SLIP ROAD. V1
SLOWED AND STOPPED DUE TO STATIONARY TRAFFIC AHEAD, V2 FAILED TO STOP AND COLLIDED WITH REAR OF V1.
Occurred on M5 JUNCTION 21, WESTON SUPER MARE

Vehicle Reference 1 Car Waiting to go ahead but held up
No skidding, jack-knifing or overturning
First point of impact Back Age of Driver 44 Breath test Negative
Vehicle direction S to N

Accidents between dates 01/01/2010 and 31/12/2012 (36) months
Selection: Notes:

Casualty Reference: 1 Age: 44 Female Driver/rider Severity: Slight

Vehicle Reference 2 Car

Going ahead

No skidding, jack-knifing or overturning

First point of impact Front

Age of Driver 21

Breath test Negative

Vehicle direction S to N

Casualty Reference: 2 Age: 21 Male Driver/rider Severity: Slight

101001141 06/02/2010 Saturday Time 1215 Vehicles 1 Casualties 1 Slight

Fine without high winds Road surface Dry Daylight:street lights present

Specia None Road Type Single - 2 lanes

V1 DRIVING TOWARDS STATION ROAD, PEDESTRIAN RAN FROM NEARSIDE KERB AND COLLIDED WITH CAR. GOT UP WENT TO BUS STOP OPPOSITE, DRIVER OF V1 STOPPED AND APPROACHED PEDESTRIAN AND AFTER A SHORT CONVERSATION TOOK HIM TO CLEVEDON COTTAGE HOSPITAL

Occurred on CLEVEDON TRIANGLE CTR AT 10MTRS FROM JUNCTION WITH STATION ROAD, CLEVEDON.

Vehicle Reference 1 Car

Going ahead

No skidding, jack-knifing or overturning

First point of impact Nearside

Age of Driver 52

Breath test Driver not contacted

Vehicle direction SE to N

Casualty Reference: 1 Age: 49 Male Pedestrian Severity: Slight

101001997 17/02/2010 Wednesday Time 1731 Vehicles 2 Casualties 1 Serious

Fine without high winds Road surface Dry Daylight: no street lighting

Specia None Road Type Single - 2 lanes

V1 TRAVELLING S/W ON A370 INTENDING TO TURN RIGHT INTO THE LAWNS & WAS BEING FOLLOWED BY A QUEUE OF VEH. V2 WAS OVERTAKING THE QUEUE OF VEH BEHIND V1. V2 THEN TRIED TO OVERTAKE V1 JUST AS IT STARTED ITS RIGHT TURN MANOUEVERE & COLLIDED WITH OFFSIDE OF CAB

Occurred on A370, HEWISH, WESTON-SUPER-MARE

Vehicle Reference 1 Goods >= 7.5 tonnes mgw

Turning right

No skidding, jack-knifing or overturning

First point of impact Offside

Age of Driver 60

Breath test Negative

Vehicle direction NE to NW

Vehicle Reference 2 Motorcycle over 500cc

Overtaking stationary vehicle on its offside

Skidded

First point of impact Front

Age of Driver 47

Breath test Not applicable

Vehicle direction NE to SW

Casualty Reference: 1 Age: 47 Male Driver/rider Severity: Serious

Accidents between dates 01/01/2010 and 31/12/2012 (36) months
Selection: Notes:

101001630 19/02/2010 Friday Time 1138 Vehicles 5 Casualties 1 Slight
Fine without high winds Road surface Dry Daylight:street lights present
Specia None Road Type Dual - 2 lanes

V1 IN L3 BRAKED TO AVOID TRAFFIC BRAKING IN FRONT, LOST CONTROL, HIT V5 & COLLIDING WITH CENTRAL RESERVATION. V2 BRAKED, VEERED TO THE RIGHT & CLIPPED V1 REAR & CENTRAL RESERVATION. V3 IN L2 BRAKED TO AVOID COLLISION & WAS HIT IN THE REAR BY V4.

Occurred on M5 JCT 20 TO 19 NORTHBOUND MARKER POST 148.1B, NORTH SOMERSET

Vehicle Reference 1 Car Waiting to go ahead but held up
No skidding, jack-knifing or overturning
First point of impact Front Age of Driver 29 Breath test Negative
Vehicle direction SW to NE
Casualty Reference: 1 Age: 17 Female Passenger Severity: Slight

Vehicle Reference 2 Car Going ahead
No skidding, jack-knifing or overturning
First point of impact Front Age of Driver 46 Breath test Negative
Vehicle direction SW to NE

Vehicle Reference 3 Car Going ahead
No skidding, jack-knifing or overturning
First point of impact Back Age of Driver 70 Breath test Negative
Vehicle direction SW to NE

Vehicle Reference 4 Car Going ahead
No skidding, jack-knifing or overturning
First point of impact Front Age of Driver 72 Breath test Negative
Vehicle direction SW to NE

Vehicle Reference 5 Car Waiting to go ahead but held up
No skidding, jack-knifing or overturning
First point of impact Back Age of Driver 34 Breath test Negative
Vehicle direction SW to NE

101001706 22/02/2010 Monday Time 0730 Vehicles 2 Casualties 3 Slight
Snowing without high winds Road surface Wet/Damp Daylight: no street lighting
Specia None Road Type Single - 2 lanes

V2 HAS STOPPED ON MIAN ROAD TO ALLOW ANOTHER VEH TO CLEAR THE JUNCTION OF MINOR ROAD. V1 TRAVELLING BEHIND FAILED TO STOP IN TIME AND COLLIDED WITH REAR OF VEH 2

Occurred on B3128 TICKENHAM HILL J/W TOWER HOUSE LANE, WRAXALL, NORTH SOMERSET

Vehicle Reference 1 Car Going ahead
Skidded
First point of impact Front Age of Driver 62 Breath test Not applicable
Vehicle direction SW to NE
Casualty Reference: 1 Age: 62 Female Driver/rider Severity: Slight

Accidents between dates 01/01/2010 and 31/12/2012 (36) months
Selection: Notes:

Vehicle Reference	2	Car				Stopping
						No skidding, jack-knifing or overturning
First point of impact	Back		Age of Driver	25	Breath test	Negative
Vehicle direction	SW to NE					
Casualty Reference:	2	Age: 25	Male	Driver/rider		Severity: Slight
Casualty Reference:	3	Age: 38	Female	Passenger		Severity: Slight

101002003 26/02/2010 Fridav Time 0836 Vehicles 2 Casualties 1 Slight
Fine without high winds Road surface Dry Daylight:street lights present
Specia None Road Type Roundabout

V1 WAS TRAVELLING UP CENTRAL WAY TOWARDS RAB WHEN IT COLLIDED WITH THE REAR OF V2 WHO WAS STATIONARY WAITING TO ENTER THE RAB.

Occurred on CENTRAL WAY AT JUNCTION WITH B3133 MOOR LANE, CLEVEDON

Vehicle Reference	1	Goods <= 3.5 tonnes mgw				Stopping
						No skidding, jack-knifing or overturning
First point of impact	Front		Age of Driver	32	Breath test	Negative
Vehicle direction	SW to N					
Vehicle Reference	2	Car				Waiting to go ahead but held up
						No skidding, jack-knifing or overturning
First point of impact	Back		Age of Driver	48	Breath test	Negative
Vehicle direction	SW to N					
Casualty Reference:	1	Age: 16	Female	Passenger		Severity: Slight

101002196 02/03/2010 Tuesday Time 1019 Vehicles 3 Casualties 1 Slight
Fine without high winds Road surface Dry Daylight:street lights present
Specia None Road Type Single - 2 lanes

V1 ENTERED A370 FROM SLIP ROAD & INDICATED TO MOVE TO OFFSIDE LANE. AN UNKNOWN VEH TRIED TO OVERTAKE V1 AS IT WAS CHANGING LANES CAUSING V1 TO STEER BACK INTO NEAR SIDE LANE WHERE HE STRUCK SLOW MOVING V2 SHUNTING IT INTO V3.

Occurred on A370 SOMERSET AVENUE 100 METRES WEST OF M5 JCT 21, ST. GEORGES, WESTON-SUPE

Vehicle Reference	1	Car				Changing lane to right
						No skidding, jack-knifing or overturning
First point of impact	Front		Age of Driver	51	Breath test	Negative
Vehicle direction	W to E					
Vehicle Reference	2	Car				Waiting to go ahead but held up
						No skidding, jack-knifing or overturning
First point of impact	Back		Age of Driver	58	Breath test	Negative
Vehicle direction	W to E					
Casualty Reference:	1	Age: 58	Male	Driver/rider		Severity: Slight

Accidents between dates 01/01/2010 and 31/12/2012 (36) months
Selection: Notes:

Vehicle Reference 3 Car Waiting to go ahead but held up
No skidding, jack-knifing or overturning
First point of impact Back Age of Driver 59 Breath test Negative
Vehicle direction W to E

101002459 18/03/2010 Thursday Time 0129 Vehicles 1 Casualties 1 Slight
Fine without high winds Road surface Dry Darkness: street lights present and lit
Specia None Road Type Single - 2 lanes

V1 WAS TRAVELLING ALONG A38 TOWARDS CHURCHILL LIGHTS WHEN DRIVER SAW AN ANIMAL IN THE ROAD. V1 SWERVED TO AVOID IT AND HIT NEAR SIDE KERB, SPUN ROUND AND ROLLED OVER ONTO ITS ROOF.
Occurred on A38, ROWBERROW, WINScombe

Vehicle Reference 1 Car Going ahead
Skidded and overturned
First point of impact Front Age of Driver 19 Breath test Negative
Vehicle direction SW to NE
Casualty Reference: 1 Age: 19 Female Driver/rider Severity: Slight

101002612 21/03/2010 Sunday Time 1500 Vehicles 2 Casualties 1 Slight
Fine without high winds Road surface Dry Daylight:street lights present
Specia None Road Type Roundabout

V1 WAS STOPPED AT RAB WITH V2 BEHIND. V2 MOVED FORWARD THINKING V1 HAD STARTED TO MOVE AND COLLIDED WITH THE REAR OF V1.
Occurred on A369 MARTCOMBE ROAD ROUNDABOUT, PORTBURY, BRISTOL

Vehicle Reference 1 Motorcycle over 500cc Waiting to go ahead but held up
No skidding, jack-knifing or overturning
First point of impact Back Age of Driver 23 Breath test Negative
Vehicle direction SE to NW
Casualty Reference: 1 Age: 23 Male Driver/rider Severity: Slight

Vehicle Reference 2 Car Going ahead
No skidding, jack-knifing or overturning
First point of impact Front Age of Driver 37 Breath test Negative
Vehicle direction SE to NW

101002738 25/03/2010 Thursday Time 1230 Vehicles 2 Casualties 1 Slight
Fine without high winds Road surface Dry Daylight:street lights present
Specia None Road Type Roundabout

V1 HAS ENTERED THE RAB AT J21 INTENDING TO TAKE 3RD EXIT TO WSM. V1 IN OS LANE INDICATING TO TURN TOWARDS WSM. V2 IS ON NS LANE CONTINUED AROUND RAB WITHOUT TURNING OFF. AS V1 STARTED TO EXIT RAB V2 COLLIDED CAUSING MINOR DAMAGE. V2 FTS
Occurred on M5 JUNCTION 21 RAB TO A370 WESTON SUPER MARE

Accidents between dates 01/01/2010 and 31/12/2012 (36) months
Selection: Notes:

Vehicle Reference	1	Car	Turning left		
			No skidding, jack-knifing or overturning		
First point of impact	Nearside	Age of Driver	30	Breath test	Not requested
Vehicle direction	N to W				
Casualty Reference:	1	Age:	30	Female	Driver/rider
					Severity: Slight
Vehicle Reference	2	Car	Going ahead		
			No skidding, jack-knifing or overturning		
First point of impact	Offside	Age of Driver	50	Breath test	Driver not contacted
Vehicle direction	N to N				

101002933 02/04/2010 Friday Time 0900 Vehicles 1 Casualties 1 Slight
Raining without high winds Road surface Wet/Damp Daylight:street lights present
Specia None Road Type Single - 2 lanes

V1 TRAVELLING SOUTH ON BRIDGWATER RD. AFTER RIGHT HAND BEND V1 CONTINUED GOING RIGHT ACROSS CENTRAL LINES ONTO OFFSIDE VERGE STRUCK A TREE AND WENT DOWN EMBANKMENT.
Occurred on A38 BRIDGWATER ROAD, WINSCOMBE, NORTH SOMERSET

Vehicle Reference	1	Car	Going ahead right hand bend		
			No skidding, jack-knifing or overturning		
First point of impact	Front	Age of Driver	24	Breath test	Negative
Vehicle direction	N to SW				
Casualty Reference:	1	Age:	24	Female	Driver/rider
					Severity: Slight

101003342 09/04/2010 Friday Time 1239 Vehicles 2 Casualties 1 Slight
Fine without high winds Road surface Dry Daylight:street lights present
Specia None Road Type Single - 2 lanes

V1 FAILED TO STOP AND DROVE INTO THE REAR OF V2 CAUSING MINOR INJURIES AND DAMAGE.
Occurred on A38 BRISTOL ROAD AT JUNCTION WITH A371 SIDCOT LANE , WINSCOMBE

Vehicle Reference	1	Car	Stopping		
			No skidding, jack-knifing or overturning		
First point of impact	Front	Age of Driver	23	Breath test	Negative
Vehicle direction	NE to SW				
Casualty Reference:	1	Age:	80	Male	Passenger
					Severity: Slight
Vehicle Reference	2	Car	Waiting to go ahead but held up		
			No skidding, jack-knifing or overturning		
First point of impact	Back	Age of Driver	80	Breath test	Negative
Vehicle direction	NE to SW				

Accidents between dates 01/01/2010 and 31/12/2012 (36) months
Selection: Notes:

101003017 11/04/2010 Sunday Time 0001 Vehicles 2 Casualties 2 Slight
Fine without high winds Road surface Dry Darkness: street lights present and lit
Specia None Road Type Roundabout
V1 WAS BEING FOLLOWED CLOSELY BY V2. V1 BRAKED AS HE WAS APPROACHING THE RAB. AS A RESULT V2 COLLIDED WITH THE REAR OF V1 CAUSING DAMAGE. V2 FAILED TO STOP
Occurred on B3133 KENN RD AT JUNCTION WITH B3133 MOOR LANE/GREAT WESTERN ROAD, CLEVEDON

Vehicle Reference	1	Car	Stopping			
			No skidding, jack-knifing or overturning			
First point of impact	Back		Age of Driver	24	Breath test	Driver not contacted
Vehicle direction	S	to N				
Casualty Reference:	1	Age: 24	Male	Driver/rider	Severity:	Slight
Casualty Reference:	2	Age: 29	Male	Passenger	Severity:	Slight
Vehicle Reference	2	Car	Going ahead			
			No skidding, jack-knifing or overturning			
First point of impact	Front		Age of Driver	20	Breath test	Driver not contacted
Vehicle direction	S	to N				

101003271 13/04/2010 Tuesday Time 0730 Vehicles 2 Casualties 2 Slight
Fine without high winds Road surface Dry Daylight: no street lighting
Specia None Road Type Single - 3 lanes
V1 IS STATIONARU AT GIVE WAY LINE AT TOP OF NORTHBOUND OFF RAMP AT JUNCTION 20 M5. V2 HAS TRAVELLED UP OFF RAMP AND FAILED TO SEE V1 AND COLLIDED WITH THE REAR OF V1.
Occurred on B3133 ETTLINGEN WAY JUNCTION WITH M5 JUNCTION 20 OFF RAMP NORTHBOUND

Vehicle Reference	1	Car	Waiting to turn left			
			No skidding, jack-knifing or overturning			
First point of impact	Back		Age of Driver	34	Breath test	Not requested
Vehicle direction	SW	to NW				
Casualty Reference:	1	Age: 34	Female	Driver/rider	Severity:	Slight
Vehicle Reference	2	Goods <= 3.5 tonnes mgw	Going ahead			
			No skidding, jack-knifing or overturning			
First point of impact	Front		Age of Driver	27	Breath test	Not requested
Vehicle direction	SW	to NW				
Casualty Reference:	2	Age: 27	Male	Driver/rider	Severity:	Slight

101003349 13/04/2010 Tuesday Time 0210 Vehicles 1 Casualties 1 Slight
Fine without high winds Road surface Dry Darkness: no street lighting
Specia None Road Type Single - 2 lanes
V1 WAS TRAVELLING TOWARDS BANWELL. A VEHICLE TRAVELLING TOWARDS V1 HAD THE FULL BEAMS ON AND BLINDED THE DRIVER. V1 SWERVED AND HIT AN UNKNOWN ITEM IN THE ROAD. V1 ROLLED OVER SEVERAL TIMES.

Accidents between dates 01/01/2010 and 31/12/2012 (36) months
Selection: Notes:

Occurred on A368 TOWERHEAD ROAD, SANDFORD, WINScombe.

Vehicle Reference	1	Car			Going ahead
				Overturned	
First point of impact	Front		Age of Driver	17	Breath test Negative
Vehicle direction	NE to SW				
Casualty Reference:	1	Age: 17	Male	Passenger	Severity: Slight

101003556 18/04/2010 Sunday Time 1715 Vehicles 3 Casualties 5 Slight

Fine without high winds Road surface Dry Daylight: no street lighting

Specia None Road Type Dual - 2 lanes

ALL 3 VEHS TRAVELLING M5 N/B IN L3. DUE TO SUDDEN BRAKING OF VEHS AHEAD, V2 BRAKED HARD & TURNED RIGHT. V1 TRAVELLING BEHIND BRAKED & MOVED LEFT. V3 TRAVELLING BEHIND V1 HAS BRAKED BUT WAS UNABLE TO STOP IN TIME, HITTING REAR OF V1 THAT OVERTURNED

Occurred on M5 NAISH HILL BY MP 147/5

Vehicle Reference	1	Car			Stopping
				Overturned	
First point of impact	Back		Age of Driver	40	Breath test Negative
Vehicle direction	SW to NE				
Casualty Reference:	2	Age: 40	Male	Passenger	Severity: Slight
Casualty Reference:	3	Age: 6	Male	Passenger	Severity: Slight

Vehicle Reference	2	Car			Stopping
				Skidded	
First point of impact	Back		Age of Driver	27	Breath test Negative
Vehicle direction	SW to NE				
Casualty Reference:	1	Age: 27	Male	Driver/rider	Severity: Slight
Casualty Reference:	4	Age: 23	Female	Passenger	Severity: Slight
Casualty Reference:	5	Age: 27	Female	Passenger	Severity: Slight

Vehicle Reference	3	Car			Stopping
				Skidded	
First point of impact	Front		Age of Driver	65	Breath test Negative
Vehicle direction	SW to NE				

101003292 19/04/2010 Monday Time 1745 Vehicles 2 Casualties 1 Slight

Fine without high winds Road surface Dry Daylight:street lights present

Specia None Road Type Single - 3 lanes

V1 ON THE SLIP ROAD IN A LINE OF TRAFFIC. V2 HIT THE REAR OF V1.

Occurred on A369 PORTBURY, JUNCTION WITH M5 JUNCTION 19.

Accidents between dates 01/01/2010 and 31/12/2012 (36) months
Selection: Notes:

Vehicle Reference	1	Car	Waiting to go ahead but held up			
			No skidding, jack-knifing or overturning			
First point of impact	Back		Age of Driver	27	Breath test	Driver not contacted
Vehicle direction	W	to E				
Casualty Reference:	1	Age: 27	Female	Driver/rider	Severity:	Slight
Vehicle Reference	2	Car	Stopping			
			No skidding, jack-knifing or overturning			
First point of impact	Front		Age of Driver	53	Breath test	Driver not contacted
Vehicle direction	W	to E				

101003515 20/04/2010 Tuesday Time 1905 Vehicles 2 Casualties 3 Slight
Fine without high winds Road surface Dry Daylight: no street lighting
Specia None Road Type Single - 2 lanes

V1 AND V2 TRAVELLING IN SAME DIRECTION. V2 BEHIND V1. V1 INDICATED TO TURN LEFT AND V2 COLLIDED WITH REAR OF V1.

Occurred on A370 HEWISH, HEWISH, WESTON-SUPER-MARE

Vehicle Reference	1	Car	Turning left			
			No skidding, jack-knifing or overturning			
First point of impact	Back		Age of Driver	24	Breath test	Negative
Vehicle direction	SE	to S				
Casualty Reference:	1	Age: 24	Male	Driver/rider	Severity:	Slight
Casualty Reference:	3	Age: 24	Male	Passenger	Severity:	Slight
Vehicle Reference	2	Goods <= 3.5 tonnes mgw	Going ahead			
			No skidding, jack-knifing or overturning			
First point of impact	Front		Age of Driver	32	Breath test	Not applicable
Vehicle direction	SE	to NW				
Casualty Reference:	2	Age: 32	Male	Driver/rider	Severity:	Slight

101003385 22/04/2010 Thursday Time 1625 Vehicles 3 Casualties 4 Slight
Fine without high winds Road surface Dry Daylight:street lights present
Specia None Road Type Single - 2 lanes

V1 WAS STATIONARY IN QUEUE OF TRAFFIC. V2 WAS UNABLE TO STOP AND DROVE INTO THE BACK OF V1. V1 WAS THEN PROPELLED FORWARD INTO THE BACK OF V3 WHICH WAS ALSO STATIONARY.

Occurred on B3133 KENN ROAD, GOING OVER MOTORWAY BRIDGE, CLEVEDON

Vehicle Reference	1	Car	Waiting to go ahead but held up			
			No skidding, jack-knifing or overturning			
First point of impact	Back		Age of Driver	48	Breath test	Driver not contacted
Vehicle direction	SE	to NW				
Casualty Reference:	1	Age: 48	Male	Driver/rider	Severity:	Slight

Accidents between dates 01/01/2010 and 31/12/2012 (36) months
Selection: Notes:

Casualty Reference:	2	Age:	40	Female	Passenger	Severity:	Slight
Casualty Reference:	3	Age:	8	Female	Passenger	Severity:	Slight
Casualty Reference:	4	Age:	6	Male	Passenger	Severity:	Slight

Vehicle Reference	2	Car	Going ahead
First point of impact	Front	Age of Driver	60
Vehicle direction	SE to NW	Breath test	Driver not contacted
Vehicle Reference	3	Car	Waiting to go ahead but held up
First point of impact	Back	Age of Driver	43
Vehicle direction	SE to NW	Breath test	Driver not contacted

101003894 24/04/2010 Saturdav Time 0050 Vehicles 1 Casualties 1 Slight
Fine without high winds Road surface Dry Darkness: no street lighting
Specia None Road Type Single - 2 lanes

V1 TRAVELLED ALONG DAVIS LANE LOST CONTROL AND HIT FENCE
Occurred on DAVIS LANE, CLEVEDON

Vehicle Reference	1	Car	Going ahead
First point of impact	Front	Age of Driver	21
Vehicle direction	NW to SE	Breath test	Not requested
Casualty Reference:	1	Age:	21
		Male	Driver/rider
			Severity: Slight

101003657 30/04/2010 Fridav Time 0840 Vehicles 2 Casualties 1 Slight
Fine without high winds Road surface Dry Daylight:street lights present
Specia None Road Type Roundabout

V1 WAS STATIONARY WAITING TO PULL OUT ONTO THE RAB WHEN V2 TRAVELLING UP BEHIND COLLIDED WITH V1.
DRIVER V2 FAILED TO STOP.
Occurred on A369 AT ROUNDABOUT JUNCTION WITH M5 JUNCTION 19, PORTBURY, BRISTOL

Vehicle Reference	1	Goods <= 3.5 tonnes mgw	Waiting to go ahead but held up
First point of impact	Back	Age of Driver	26
Vehicle direction	SE to NW	Breath test	Driver not contacted
Casualty Reference:	1	Age:	26
		Male	Driver/rider
			Severity: Slight
Vehicle Reference	2	Goods <= 3.5 tonnes mgw	Stopping
First point of impact	Front	Age of Driver	
Vehicle direction	SE to W	Breath test	Driver not contacted

Accidents between dates 01/01/2010 and 31/12/2012 (36) months
Selection: Notes:

101004391 03/05/2010 Monday Time 1433 Vehicles 2 Casualties 2 Slight
Fine without high winds Road surface Dry Daylight: no street lighting
Specia None Road Type Single - 3 lanes

V1 AND V2 ON NORTHBOUND SLIP ROAD AT JUNCTION 20. BOTH CARS SLOWED APPROCHING ROUNDABOUT. V1 FAIL TO STOP AND DROVE INTO THE REAR OF V2.
Occurred on M5 J20 , CLEVEDON

Vehicle Reference	1	Car	Stopping	
			No skidding, jack-knifing or overturning	
First point of impact	Front	Age of Driver	20	Breath test Negative
Vehicle direction	S to N			
Vehicle Reference	2	Motorcycle over 500cc	Stopping	
			No skidding, jack-knifing or overturning	
First point of impact	Back	Age of Driver	48	Breath test Negative
Vehicle direction	S to N			
Casualty Reference:	1	Age: 48	Male	Driver/rider Severity: Slight
Casualty Reference:	2	Age: 49	Female	Passenger Severity: Slight

101004597 15/05/2010 Saturday Time 1325 Vehicles 2 Casualties 1 Slight
Fine without high winds Road surface Dry Daylight:street lights present
Specia None Road Type Single - 2 lanes

V1 OVERTAKING SLOW MOVING TRAFFIC AS V2 TURNED RIGHT INTO LYNCOMBE LODGE. V1 FAILED TO NOTICE V2 TURNING AND COLLIDED WITH V2.
Occurred on A368 GREENHILL ROAD AT JUNCTION WITH LYNCOMBE DRIVE, SANDFORD, WINSCOMBE

Vehicle Reference	1	Motorcycle over 500cc	Overtaking moving vehicle on its offside	
			No skidding, jack-knifing or overturning	
First point of impact	Offside	Age of Driver	55	Breath test Negative
Vehicle direction	NW to SE			
Casualty Reference:	1	Age: 55	Male	Driver/rider Severity: Slight
Vehicle Reference	2	Car	Turning right	
			No skidding, jack-knifing or overturning	
First point of impact	Back	Age of Driver	31	Breath test Negative
Vehicle direction	NW to S			

101004619 16/05/2010 Sunday Time 2110 Vehicles 1 Casualties 1 Slight
Fine without high winds Road surface Dry Daylight:street lights present
Specia None Road Type Single - 2 lanes

V1 APPROACHED SWEEPING RIGHT BEND TO FAST, LOST CONTROL, SPUN ACROSS CARRIAGEWAY AND ENDED UP IN A DITCH.
Occurred on A370 HEWISH

Accidents between dates 01/01/2010 and 31/12/2012 (36) months
Selection: Notes:

Vehicle Reference 1 Car
Going ahead right hand bend
No skidding, jack-knifing or overturning
First point of impact Front Age of Driver 18 Breath test Negative
Vehicle direction NE to SW
Casualty Reference: 1 Age: 18 Female Passenger Severity: Slight

101004500 18/05/2010 Tuesday Time 1710 Vehicles 3 Casualties 2 Slight
Fine without high winds Road surface Dry Daylight:street lights present
Specia None Road Type Single - 2 lanes

V3 POLICE ON BLUES, STOPS AT JCT. V1 TRAVELING ON B3128 INTENDING TO TURN RIGHT. V2 ALSO ON B3128, AS HE APPROACHED JCT WITH WHITEHOUSE LANE V1 PULLED ACROSS HIM, V2 COLLIDED WITH V1.
Occurred on B3128 CLEVEDON ROAD JCT WITH WHITEHOUSE LANE, WRAXALL, NORTH SOMERSET

Vehicle Reference 1 Car
Turning right
No skidding, jack-knifing or overturning
First point of impact Nearside Age of Driver 41 Breath test Negative
Vehicle direction E to N
Vehicle Reference 2 Car
Going ahead
No skidding, jack-knifing or overturning
First point of impact Front Age of Driver 25 Breath test Negative
Vehicle direction W to E
Casualty Reference: 1 Age: 25 Male Driver/rider Severity: Slight
Casualty Reference: 2 Age: 25 Female Passenger Severity: Slight

Vehicle Reference 3 Car
Waiting to turn left
No skidding, jack-knifing or overturning
First point of impact Offside Age of Driver 40 Breath test Negative
Vehicle direction N to E

101004674 22/05/2010 Saturday Time 1315 Vehicles 2 Casualties 1 Slight
Raining without high winds Road surface Wet/Damp Daylight:street lights present
Specia None Road Type Single - 2 lanes

BOTH VEHS TRAVELLING TOWARDS WSM/J21. V1 BRAKED SUDDENLY DUE TO A VEH AHEAD BREAKING. V2 RAN INTO BACK OF V1. BELIEVED TO BE PEDS IN HIGH VIS TRYING TO STOP TRAFFIC.
Occurred on A370 HEWISH, WESTON SUPER MARE

Vehicle Reference 1 Motorcycle over 50cc and up to 125cc Stopping
No skidding, jack-knifing or overturning
First point of impact Back Age of Driver 20 Breath test Negative
Vehicle direction NE to SW
Casualty Reference: 1 Age: 20 Male Driver/rider Severity: Slight

Accidents between dates 01/01/2010 and 31/12/2012 (36) months
Selection: Notes:

Vehicle Reference 2 Car
Going ahead
No skidding, jack-knifing or overturning
First point of impact Front Age of Driver 42 Breath test Negative
Vehicle direction NE to SW

101004949 26/05/2010 Wednesday Time 0751 Vehicles 2 Casualties 1 Serious
Fine without high winds Road surface Dry Daylight: no street lighting
Specia None Road Type Single - 2 lanes

V1 TRAVELLING TOWARDS THE RAB OF M5 J19 DECIDES ON SEEING SLOWING TRAFFIC AHEAD TO TURN INTO A LAYBY ON THE OTHERSIDE OF THE ROAD. V1 FAILS TO OBSERVE V2 TRAVELLING UP THE OFFSIDE OF THE SLOW MOVING TRAFFIC AND COLLIDES WITH V2.
Occurred on A369 THE PORTBURY HUNDRED, PORTISHEAD, NORTH SOMERSET.

Vehicle Reference 1 Car
U turn
No skidding, jack-knifing or overturning
First point of impact Offside Age of Driver 38 Breath test Negative
Vehicle direction SW to SW

Vehicle Reference 2 Motorcycle over 50cc and up to 125cc Going ahead
No skidding, jack-knifing or overturning
First point of impact Front Age of Driver 20 Breath test Negative
Vehicle direction SW to NE

Casualty Reference: 1 Age: 20 Male Driver/rider Severity: Serious

101004900 04/06/2010 Friday Time 0600 Vehicles 2 Casualties 3 Slight
Fine without high winds Road surface Dry Daylight: no street lighting
Specia None Road Type Dual - 2 lanes

V1 HAS MADE A SHARP MANOEUVRE FROM L2 INTO L3 TO OVERTAKE A LORRY. V1 LOST CONTROL AND HIT THE CENTRAL RESERVATION AND COLLIDED WITH V2. V2 THEN SKIDDED AND OVERTURNED ONTO ITS SIDE.
Occurred on M5 SOUTHBOUND JUNCTON 19 - 20 MARKER POST 154.9A

Vehicle Reference 1 Car
Changing lane to right
No skidding, jack-knifing or overturning
First point of impact Front Age of Driver 46 Breath test Negative
Vehicle direction NE to SW

Casualty Reference: 1 Age: 46 Male Driver/rider Severity: Slight

Casualty Reference: 3 Age: 40 Male Passenger Severity: Slight

Vehicle Reference 2 Goods >= 7.5 tonnes mgw Going ahead
Skidded and overturned
First point of impact Offside Age of Driver 46 Breath test Negative
Vehicle direction NE to SW

Casualty Reference: 2 Age: 46 Male Driver/rider Severity: Slight

Accidents between dates 01/01/2010 and 31/12/2012 (36) months
Selection: Notes:

101004908 05/06/2010 Saturday Time 1743 Vehicles 1 Casualties 1 Slight
Fine without high winds Road surface Dry Daylight: no street lighting
Specia None Road Type Single - 2 lanes

V1 TRAVELLING ALONG WHITEHOUSE LANE TOWARDS NAISH HILL, CLAPTON IN GORDANO. V1 APPROACHED RIGHT HAND BEND AT JUNCTION OF CADBURY CAMP LANE WHERE DRIVER LOST CONTROL, SKIDDED AND ENDED UP COMING TO A REST ON WALL ON OPPOSITE SIDE OF THE ROAD.

Occurred on WHITEHOUSE LANE AT JUNCTION WITH CADBURY CAMP LANE, CLAPTON IN GORDANO

Vehicle Reference 1 Car
Going ahead right hand bend
Skidded
First point of impact Front Age of Driver 26 Breath test Negative
Vehicle direction SE to N
Casualty Reference: 1 Age: 23 Female Passenger Severity: Slight

101005143 05/06/2010 Saturday Time 1100 Vehicles 3 Casualties 5 Slight
Fine without high winds Road surface Dry Daylight: no street lighting
Specia None Road Type Single - 2 lanes

ALL VEHICLES WERE TRAVELLING OUTBOUND ON THE A370, V1 SLOWED TO STOP, V2 ALSO SLOWED DOWN, V3 FTS AND COLLIDED WITH REAR OF V2, CAUSING V2 TO HIT V1.

Occurred on A370, WESTON SUPER MARE

Vehicle Reference 1 Car
Stopping
No skidding, jack-knifing or overturning
First point of impact Back Age of Driver 48 Breath test Not requested
Vehicle direction SW to NE
Casualty Reference: 1 Age: 48 Female Driver/rider Severity: Slight
Casualty Reference: 4 Age: 41 Female Passenger Severity: Slight

Vehicle Reference 2 Car
Stopping
No skidding, jack-knifing or overturning
First point of impact Back Age of Driver 48 Breath test Not requested
Vehicle direction SW to NE
Casualty Reference: 2 Age: 48 Female Driver/rider Severity: Slight

Vehicle Reference 3 Car
Going ahead
Skidded
First point of impact Front Age of Driver 20 Breath test Not requested
Vehicle direction SW to NE
Casualty Reference: 3 Age: 20 Female Driver/rider Severity: Slight
Casualty Reference: 5 Age: 21 Male Passenger Severity: Slight

Accidents between dates 01/01/2010 and 31/12/2012 (36) months
Selection: Notes:

101005174 12/06/2010 Saturday Time 0359 Vehicles 4 Casualties 1 Serious
Fine without high winds Road surface Dry Darkness: no street lighting
Specia None Road Type Single - 3 lanes
V3 BEING PURSUED BY POLICE VEHS. V1 BEHIND AND V2 & V4 INFRONT OF V3. V3 SLOWED AS OFFICERS FROM V2
ATTEMPTED TO DETAIN DRIVER. V3 KNOCKED C1 TO THE FLOOR BEFORE STOPPING.
Occurred on M5, JCT 20 S/B SLIP ROAD BY MARKER POST 156.2A

Vehicle Reference	1	Car	Going ahead
			No skidding, jack-knifing or overturning
First point of impact	Front	Age of Driver 37	Breath test Negative
Vehicle direction	NE to SW		
Vehicle Reference	2	Car	Stopping
			No skidding, jack-knifing or overturning
First point of impact	Back	Age of Driver 43	Breath test Negative
Vehicle direction	NE to SW		
Casualty Reference:	1	Age: 43	Male Pedestrian Severity: Serious
Vehicle Reference	3	Car	Going ahead
			No skidding, jack-knifing or overturning
First point of impact	Back	Age of Driver 40	Breath test Positive
Vehicle direction	NE to SW		
Vehicle Reference	4	Car	Stopping
			No skidding, jack-knifing or overturning
First point of impact	Back	Age of Driver 23	Breath test Negative
Vehicle direction	NE to SW		

101006158 23/06/2010 Wednesday Time 1215 Vehicles 2 Casualties 1 Serious
Fine without high winds Road surface Dry Daylight: no street lighting
Specia None Road Type Single - 2 lanes
V2 RIDING HIS BICYCLE ALONG SHEEPWAY TOWARDS PORTBURY. V1 WAS DRIVING VERY FAST AND PASSED VERY
CLOSE CAUSING CYCLIST TO FALL OFF THE BIKE SUFFERING INJURIES.
Occurred on SHEEPWAY, PORTBURY, BRISTOL.

Vehicle Reference	1	Car	Overtaking moving vehicle on its offside
			No skidding, jack-knifing or overturning
First point of impact	Did not impact	Age of Driver 25	Breath test Driver not contacted
Vehicle direction	SW to E		
Vehicle Reference	2	Pedal cycle	Going ahead right hand bend
			No skidding, jack-knifing or overturning
First point of impact	Did not impact	Age of Driver 59	Breath test Not applicable
Vehicle direction	SW to E		
Casualty Reference:	1	Age: 59	Male Driver/rider Severity: Serious

Accidents between dates 01/01/2010 and 31/12/2012 (36) months
Selection: Notes:

101005956 25/06/2010 Fridav Time 1220 Vehicles 2 Casualties 1 Slight
Fine without high winds Road surface Dry Daylight: no street lighting
Specia None Road Type Dual - 2 lanes
BOTH V1 AND V2 WERE TRAVELLING NORTHBOUND, V2 IN LANE 2, V1 OVERTAKING IN LANE 3, V1 MISJUDGED
OVERTAKE AND CUT INFRONT OF V2 HITTING OFFSIDE, V1 SPUN OUT ON THE CARRIGE WAY INTO THE HARD
SHOULDER.
Occurred on M5 OUTSIDE/BY M5 147.6B

Vehicle Reference	1	Car			Changing lane to left
			Skidded		
First point of impact	Back		Age of Driver	18	Breath test Negative
Vehicle direction	SW to NE				
Casualty Reference:	1	Age: 18	Male	Driver/rider	Severity: Slight
Vehicle Reference	2	Car			Going ahead
			No skidding, jack-knifing or overturning		
First point of impact	Front		Age of Driver	21	Breath test Negative
Vehicle direction	SW to NE				

101005468 25/06/2010 Fridav Time 1245 Vehicles 2 Casualties 2 Slight
Fine without high winds Road surface Dry Daylight:street lights present
Specia None Road Type Single - 2 lanes
V2 TURNING RIGHT TOWARDS PORTBURY FROM DIRECTION OF ROUNDABOUT AND V1 TRAVELLING ALONG A369
MARTCOMBE ROAD. V1 COLLIDED WITH V2
Occurred on A369 MARTCOMBE ROAD JUNCTION WITH HIGH STREET, PORTBURY, NORTH SOMERSET

Vehicle Reference	1	Car			Going ahead
			Skidded		
First point of impact	Front		Age of Driver	39	Breath test Negative
Vehicle direction	SE to NW				
Casualty Reference:	1	Age: 39	Female	Driver/rider	Severity: Slight
Vehicle Reference	2	Taxi			Turning right
			No skidding, jack-knifing or overturning		
First point of impact	Nearside		Age of Driver	36	Breath test Negative
Vehicle direction	NW to SW				
Casualty Reference:	2	Age: 28	Female	Passenger	Severity: Slight

101005539 25/06/2010 Fridav Time 1700 Vehicles 2 Casualties 1 Slight
Fine without high winds Road surface Dry Daylight:street lights present
Specia None Road Type Roundabout
V1 TRAVELLING ON A370 RAB ATTMEPTING TO JOIN M5 SOUTH BOUND. V2 TRAVELLING FROM CONGRESBURY PULLED
OUT INTO THE SIDE OF V1.

Accidents between dates 01/01/2010 and 31/12/2012 (36) months
Selection: Notes:

Occurred on A370 RAB FOR JCT 21 M5

Vehicle Reference	1	Motorcycle over 125cc and up to 500cc	Turning left
			No skidding, jack-knifing or overturning
First point of impact	Nearside	Age of Driver 20	Breath test Driver not contacted
Vehicle direction	N to S		
Casualty Reference:	1	Age: 20 Male	Driver/rider Severity: Slight
Vehicle Reference	2	Car	Going ahead
			No skidding, jack-knifing or overturning
First point of impact	Front	Age of Driver 50	Breath test Driver not contacted
Vehicle direction	E to W		

101006069 03/07/2010 Saturday Time 1330 Vehicles 2 Casualties 1 Slight
Fine without high winds Road surface Dry Daylight:street lights present
Specia None Road Type Single - 3 lanes

V1 STATIONARY AT THE ROUNDABOUT WHEN V2 HAS DRIVEN INTO THE REAR OF V1 CAUSING INJURY AND DAMAGE.
Occurred on M5 ON SLIP ROAD JUNCTION 21 AT JUNCTION WITH A370 SOMERSET AVENUE, WESTO

Vehicle Reference	1	Car	Waiting to turn left
			No skidding, jack-knifing or overturning
First point of impact	Back	Age of Driver 53	Breath test Driver not contacted
Vehicle direction	S to W		
Casualty Reference:	1	Age: 56 Female	Passenger Severity: Slight
Vehicle Reference	2	Car	Stopping
			No skidding, jack-knifing or overturning
First point of impact	Front	Age of Driver 42	Breath test Driver not contacted
Vehicle direction	S to W		

101005985 09/07/2010 Friday Time 2020 Vehicles 3 Casualties 1 Slight
Fine without high winds Road surface Dry Daylight: no street lighting
Specia None Road Type Dual - 2 lanes

ALL VEHS IN L3. V3 STOPPED BECAUSE OF CONJESTION. V1 STRUCK V2 FROM BEHIND, PUSHING V2 INTO V3.
Occurred on M5 SOUTHBOUND BETWEEN JCTS 20 - 19, CLEVEDON

Vehicle Reference	1	Car	Stopping
			No skidding, jack-knifing or overturning
First point of impact	Front	Age of Driver 50	Breath test Not requested
Vehicle direction	NE to SW		
Vehicle Reference	2	Car	Stopping
			No skidding, jack-knifing or overturning
First point of impact	Back	Age of Driver 50	Breath test Not requested
Vehicle direction	NE to SW		

Accidents between dates 01/01/2010 and 31/12/2012 (36) months

Selection:

Notes:

Vehicle Reference 3 Car
Waiting to go ahead but held up
No skidding, jack-knifing or overturning
First point of impact Back Age of Driver 37 Breath test Not requested
Vehicle direction NE to SW
Casualty Reference: 1 Age: 37 Male Driver/rider Severity: Slight

101005853 11/07/2010 Sunday Time 1845 Vehicles 2 Casualties 1 Slight
Fine without high winds Road surface Dry Daylight:street lights present
Specia None Road Type Dual - 2 lanes

V1 ATTEMPTED TO JOIN JCT 21 RAB AND STOPPED DURING MANOEUVRE. V2 HAS GONE INTO THE REAR OF V1.
Occurred on A370 SOMERSET AVENUE JCT WITH RAB FOR JXCT 21 M5

Vehicle Reference 1 Car
Waiting to go ahead but held up
No skidding, jack-knifing or overturning
First point of impact Back Age of Driver 27 Breath test Negative
Vehicle direction W to N
Casualty Reference: 1 Age: 27 Female Driver/rider Severity: Slight

Vehicle Reference 2 Car
Going ahead
No skidding, jack-knifing or overturning
First point of impact Front Age of Driver 18 Breath test Negative
Vehicle direction W to N

101005772 14/07/2010 Wednesday Time 1000 Vehicles 2 Casualties 1 Slight
Raining without high winds Road surface Wet/Damp Daylight:street lights present
Specia None Road Type Roundabout

CARS APPROACHING RBT TO RIGHT OF V1 WERE STOPPED WAITING FOR TRAFFIC TO THEIR RIGHT TO CLEAR
ROUNABOUT. V1 ENTERED RBT BUT A CYCLIST FROM TICKENHAM ROAD IS BELIEVED TO HAVE COME THROUGH
QUEUEING TRAFFIC ONTO ROUNABOUT. V1 CLIPPED REAR OF V2.
Occurred on NORTHERN WAY ROUNABOUT JUNCTION WITH B3130 TICKENHAM ROAD, CLEVEDON

Vehicle Reference 1 Car
Turning right
No skidding, jack-knifing or overturning
First point of impact Front Age of Driver 52 Breath test Driver not contacted
Vehicle direction S to E

Vehicle Reference 2 Pedal cycle
Going ahead
No skidding, jack-knifing or overturning
First point of impact Nearside Age of Driver 55 Breath test Driver not contacted
Vehicle direction E to W

Casualty Reference: 1 Age: 55 Male Driver/rider Severity: Slight

Accidents between dates 01/01/2010 and 31/12/2012 (36) months
Selection: Notes:

101006091 16/07/2010 Friday Time 0715 Vehicles 3 Casualties 2 Slight
Fine without high winds Road surface Dry Daylight:street lights present
Specia None Road Type Dual - 2 lanes

V1 TRAVELLING ACROSS JCT 21 RBT TOWARDS A370 CONGRESBURY IN N/S LANE. V3 ATTEMPTS TO ENTER M5 SLIP ROAD FROM O/S LANE, CAUSING V1 TO BRAKE SUDDENLY TO AVOID COLLISION. V2 WAS UNABLE TO STOP AND COLLIDED WITH THE REAR OF V1.

Occurred on A370 JUNCTION WITH M5 JUNCTION 21, WESTON-SUPER-MARE.

Vehicle Reference	1	Car	Going ahead			
			No skidding, jack-knifing or overturning			
First point of impact	Back		Age of Driver	42	Breath test	Not requested
Vehicle direction	W to E					
Casualty Reference:	1	Age: 42	Male	Driver/rider	Severity:	Slight

Vehicle Reference	2	Car	Going ahead			
			No skidding, jack-knifing or overturning			
First point of impact	Front		Age of Driver	42	Breath test	Not requested
Vehicle direction	W to E					
Casualty Reference:	2	Age: 42	Male	Driver/rider	Severity:	Slight

Vehicle Reference	3	Goods <= 3.5 tonnes mgw	Changing lane to left			
			No skidding, jack-knifing or overturning			
First point of impact	Did not impact		Age of Driver	30	Breath test	Driver not contacted
Vehicle direction	W to E					

101006009 16/07/2010 Friday Time 0830 Vehicles 2 Casualties 1 Slight
Fine without high winds Road surface Dry Daylight: no street lighting
Specia None Road Type Single - 2 lanes

V1 WAS TRAVELLING ALONG THE A38 IN A NORTHERLY DIRECTION GOING ROUND A BEND WHEN IT CROSSED THE CENTRAL WHITE LINE AND COLLIDED WITH V2 OFFSIDE TO OFFSIDE.

Occurred on A38 BRIDGWATER ROAD, WINScombe

Vehicle Reference	1	Car	Going ahead right hand bend			
			No skidding, jack-knifing or overturning			
First point of impact	Offside		Age of Driver	66	Breath test	Not requested
Vehicle direction	S to NE					
Casualty Reference:	1	Age: 66	Female	Driver/rider	Severity:	Slight

Vehicle Reference	2	Car	Going ahead left hand bend			
			No skidding, jack-knifing or overturning			
First point of impact	Offside		Age of Driver	51	Breath test	Not requested
Vehicle direction	NE to S					

Accidents between dates 01/01/2010 and 31/12/2012 (36) months
Selection: Notes:

101006079 18/07/2010 Sunday Time 1132 Vehicles 2 Casualties 2 Slight
Fine without high winds Road surface Dry Daylight:street lights present
Specia None Road Type Single - 2 lanes

V1 BRAKED AND STOPPED BEHIND A QUEUE OF TRAFFIC WHICH WAS WAITING FOR A VEHICLE INFRONT TO TURN RIGHT INTO PUXTON LANE. V2 WAS TRAVELLING BEHIND V1 AND COLLIDED WITH V1 REAR.
Occurred on A370 AT JUNCTION WITH PUXTON LANE, HEWISH, WESTON-SUPER-MARE

Vehicle Reference	1	Car	Waiting to go ahead but held up			
			No skidding, jack-knifing or overturning			
First point of impact	Back		Age of Driver	21	Breath test	Not requested
Vehicle direction	W to E					
Casualty Reference:	2	Age: 22	Female	Passenger	Severity:	Slight
Vehicle Reference	2	Car	Stopping			
			No skidding, jack-knifing or overturning			
First point of impact	Front		Age of Driver	29	Breath test	Not requested
Vehicle direction	W to E					
Casualty Reference:	1	Age: 29	Female	Driver/rider	Severity:	Slight

101006171 23/07/2010 Friday Time 1305 Vehicles 2 Casualties 1 Slight
Fine without high winds Road surface Dry Daylight:street lights present
Specia None Road Type Single - 3 lanes

V1 WAS STATIONARY IN LANE 2 ON SLIP ROAD WHEN V2 FAILED TO STOP IN TIME AND COLLIDED WITH THE REAR OF V1.
Occurred on M5 JUNCTIONS 19, GORDANO, BRISTOL

Vehicle Reference	1	Car	Waiting to go ahead but held up			
			No skidding, jack-knifing or overturning			
First point of impact	Back		Age of Driver	44	Breath test	Negative
Vehicle direction	NE to SW					
Casualty Reference:	1	Age: 44	Male	Driver/rider	Severity:	Slight
Vehicle Reference	2	Car	Stopping			
			No skidding, jack-knifing or overturning			
First point of impact	Front		Age of Driver	40	Breath test	Negative
Vehicle direction	NE to SW					

101006377 31/07/2010 Saturday Time 1600 Vehicles 5 Casualties 1 Slight
Fine without high winds Road surface Dry Daylight:street lights present
Specia None Road Type Single - 2 lanes

V1 TRAVELLING ON OLD STREET SWERVED TO N/S COLLIDING WITH V2 WHICH IN TURN COLLIDED WITH V3, V3 WITH V4, V4 WITH V5.
Occurred on B3125 OLD STREET, CLEVEDON

Accidents between dates 01/01/2010 and 31/12/2012 (36) months

Selection:

Notes:

Vehicle Reference	1	Car				Going ahead
						No skidding, jack-knifing or overturning
First point of impact	Front		Age of Driver	64	Breath test	Negative
Vehicle direction	NE to SW					
Casualty Reference:	1	Age: 64	Female	Driver/rider		Severity: Slight

Vehicle Reference	2	Car				Parked
						No skidding, jack-knifing or overturning
First point of impact	Back		Age of Driver		Breath test	Driver not contacted
Vehicle direction	to Parked - not at kerb					

Vehicle Reference	3	Car				Parked
						No skidding, jack-knifing or overturning
First point of impact	Back		Age of Driver		Breath test	Driver not contacted
Vehicle direction	to Parked - not at kerb					

Vehicle Reference	4	Car				Parked
						No skidding, jack-knifing or overturning
First point of impact	Back		Age of Driver		Breath test	Driver not contacted
Vehicle direction	to Parked - not at kerb					

Vehicle Reference	5	Car				Parked
						No skidding, jack-knifing or overturning
First point of impact	Back		Age of Driver		Breath test	Driver not contacted
Vehicle direction	to Parked - not at kerb					

101006624 02/08/2010 Monday Time 0600 Vehicles 2 Casualties 1 Slight
 Fine without high winds Road surface Dry Daylight: no street lighting
 Specia None Road Type Dual - 2 lanes

V1 CHANGED LANES FROM LANE 2 INTO LANE 1 HAVING OVERTAKEN TRAFFIC. V1 MISJUDGED SPEED & DISTANCE AND STRUCK REAR OF V2 TRAVELLING AHEAD IN LANE 1.
 Occurred on M5 JUNCTION 20, CLEVEDON

Vehicle Reference	1	Car				Changing lane to left
						No skidding, jack-knifing or overturning
First point of impact	Front		Age of Driver	33	Breath test	Negative
Vehicle direction	SW to NE					

Vehicle Reference	2	Car				Going ahead
						No skidding, jack-knifing or overturning
First point of impact	Back		Age of Driver	66	Breath test	Negative
Vehicle direction	SW to NE					
Casualty Reference:	1	Age: 66	Male	Driver/rider		Severity: Slight

101006625 07/08/2010 Saturday Time 0935 Vehicles 2 Casualties 1 Slight
 Fine without high winds Road surface Dry Daylight:street lights present
 Specia None Road Type Roundabout

V1 TRAVELLING IN L1 ON RAB, V2 IN L2. AS V1 WAS PASSING THE ENTRY SLIP RD FOR M5 S/B V2 TRIED TO TURN INTO THE SLIP RD AHEAD OF V1, V2 COLLIDED WITH FRONT O/S V1 WHICH CAUSED V2 TO SPIN AND HIT THE BARRIER.

Accidents between dates 01/01/2010 and 31/12/2012 (36) months
Selection: Notes:

Occurred on A369 GORDANO ROUNDABOUT AT JUNCTION WITH M5 SOUTHBOUND ENTRY SLIP, EASTO

Vehicle Reference	1	Car	Going ahead right hand bend			
First point of impact	Offside		No skidding, jack-knifing or overturning			
Vehicle direction	SE to N		Age of Driver	58	Breath test	Negative
Casualty Reference:	1	Age: 50	Female	Passenger	Severity:	Slight
Vehicle Reference	2	Car	Turning left			
First point of impact	Nearside		No skidding, jack-knifing or overturning			
Vehicle direction	SE to W		Age of Driver	53	Breath test	Negative

101006432 09/08/2010 Mondav Time 1800 Vehicles 2 Casualties 1 Slight
Raining without high winds Road surface Wet/Damp Daylight:street lights present
Specia None Road Type Single - 2 lanes

V1 STOPPED TO LET A CAR OUT OF THE SIDCOT ARMS (FROM HIS RIGHT) WHEN V2 FAILED TO STOP AND WENT INTO THE REAR OF VEHICLE.

Occurred on A38 BRIDGWATER RD OUTSIDE SIDCOT ARMS, WINSCOMBE

Vehicle Reference	1	Car	Stopping			
First point of impact	Back		No skidding, jack-knifing or overturning			
Vehicle direction	SW to NE		Age of Driver	65	Breath test	Driver not contacted
Vehicle Reference	2	Motorcycle 50cc and under	Going ahead			
First point of impact	Front		No skidding, jack-knifing or overturning			
Vehicle direction	SW to NE		Age of Driver	18	Breath test	Driver not contacted
Casualty Reference:	1	Age: 18	Female	Driver/rider	Severity:	Slight

101006794 09/08/2010 Mondav Time 1733 Vehicles 3 Casualties 4 Slight
Raining without high winds Road surface Wet/Damp Daylight:street lights present
Specia None Road Type Single - 2 lanes

V1 TRAVELLING N/B LOST CONTROL AND COLLIDED WITH V3 TRAVELLING S/B FLIPPING V3 ONTO ITS ROOF. V1 THEN SPAN ON AND COLLIDED WITH V2 WHICH WAS ALSO TRAVELLING S/B.

Occurred on A38 BRIDGWATER ROAD OUTSIDE/BY TEXACO, WINSCOMBE

Vehicle Reference	1	Car	Going ahead right hand bend			
First point of impact	Front		Skidded			
Vehicle direction	S to NE		Age of Driver	18	Breath test	Negative
Casualty Reference:	1	Age: 18	Female	Driver/rider	Severity:	Slight
Casualty Reference:	4	Age: 17	Female	Passenger	Severity:	Slight

Accidents between dates 01/01/2010 and 31/12/2012 (36) months
Selection: Notes:

Vehicle Reference	2	Car	Going ahead left hand bend No skidding, jack-knifing or overturning			
First point of impact	Front	Age of Driver	61	Breath test	Negative	
Vehicle direction	NE to S					
Casualty Reference:	2	Age:	61	Female	Driver/rider	Severity: Slight

Vehicle Reference	3	Car	Going ahead left hand bend Overturned			
First point of impact	Offside	Age of Driver	36	Breath test	Negative	
Vehicle direction	NE to S					
Casualty Reference:	3	Age:	36	Male	Driver/rider	Severity: Slight

101006670 11/08/2010 Wednesday Time 0720 Vehicles 2 Casualties 1 Slight
 Fine without high winds Road surface Wet/Damp Daylight:street lights present
 Specia None Road Type Single - 2 lanes
 V2 (CYCLIST) CAME OUT OF PEDESTRIAN FOOTWAY WITHOUT STOPPING AND CROSSED ZEBRA CROSSING IN FRONT OF V1.
 Occurred on KENN ROAD J/W DAWES CLOSE, CLEVEDON, NORTH SOMERSET

Vehicle Reference	1	Car	Going ahead No skidding, jack-knifing or overturning			
First point of impact	Front	Age of Driver	59	Breath test	Negative	
Vehicle direction	NE to SW					
Vehicle Reference	2	Pedal cycle	Going ahead No skidding, jack-knifing or overturning			
First point of impact	Front	Age of Driver	14	Breath test	Not applicable	
Vehicle direction	SE to NW					
Casualty Reference:	1	Age:	14	Male	Driver/rider	Severity: Slight

101007153 26/08/2010 Thursday Time 1752 Vehicles 2 Casualties 1 Slight
 Raining with high winds Road surface Wet/Damp Daylight:street lights present
 Specia None Road Type Single - 2 lanes
 V2 WAITING TO TURN RIGHT. V1 HAS MISJUDGED AND COLLIDED WITH THE REAR OF V2.
 Occurred on A370 DOUBLETON FARM AT JUNCTION WITH WEST ROLSTON ROAD, HEWISH, WESTO

Vehicle Reference	1	Car	Going ahead Skidded			
First point of impact	Front	Age of Driver	21	Breath test	Not requested	
Vehicle direction	SW to NE					
Vehicle Reference	2	Car	Waiting to turn right No skidding, jack-knifing or overturning			
First point of impact	Back	Age of Driver	32	Breath test	Not requested	
Vehicle direction	SW to SE					

Accidents between dates 01/01/2010 and 31/12/2012 (36) months
Selection: Notes:

Casualty Reference: 1 Age: 32 Female Driver/rider Severity: Slight

101008009 28/09/2010 Tuesdav Time 0747 Vehicles 2 Casualties 1 Slight
Fine without high winds Road surface Dry Daylight: no street lighting
Specia None Road Type Roundabout

V1 TRAVELLING N/B HAS TRAVELLED UP THE SLIP ROAD IN THE O/S LANE. V1 HAS TAKEN THE 1ST EXIT ONTO ETTLINGEN WAY. V2 ON N/S OF V1 CHANGED LANES TO THE RIGHT FORCING V1 TO GO ONTO THE GRASS VERGE AND COLLIDE WITH ROAD SIGN.

Occurred on B3133 ETTLINGEN WAY, CLEVEDON, NORTH SOMERSET.

Vehicle Reference 1 Car Turning left
Skidded
First point of impact Front Age of Driver 25 Breath test Not applicable
Vehicle direction S to NW
Casualty Reference: 1 Age: 25 Female Driver/rider Severity: Slight

Vehicle Reference 2 Goods >= 7.5 tonnes mgw Changing lane to right
No skidding, jack-knifing or overturning
First point of impact Did not impact Age of Driver 30 Breath test Driver not contacted
Vehicle direction S to NW

101007804 01/10/2010 Fridav Time 1300 Vehicles 1 Casualties 1 Slight
Raining with high winds Road surface Wet/Damp Daylight: no street lighting
Specia None Road Type Single - 2 lanes

V1 (MOTORBIKE) TRAVELLING ALONG KENN ROAD BETWEEN CLEVEDON AND YATTON WHEN HIS REAR WHEEL HAS LOCKED OUT CAUSING HIM TO HIT A ROAD SIGN AND ENTER A DITCH.

Occurred on B3133 KENN RD, KENN, CLEVEDON

Vehicle Reference 1 Motorcycle over 50cc and up to 125cc Going ahead right hand bend
Skidded
First point of impact Front Age of Driver 20 Breath test Driver not contacted
Vehicle direction NW to S
Casualty Reference: 1 Age: 20 Male Driver/rider Severity: Slight

101007882 04/10/2010 Mondav Time 1411 Vehicles 2 Casualties 3 Slight
Fine without high winds Road surface Dry Daylight:street lights present
Specia None Road Type Roundabout

V1 TRAVELLING AROUND THE ROUNDABOUT TOWARDS THE EXIT WHEN V2 CLIPPED THE REAR OF THE V1.

Occurred on M5 JUNCTION 19, PORTBURY, BRISTOL

Accidents between dates 01/01/2010 and 31/12/2012 (36) months
Selection: Notes:

Vehicle Reference	1	Car	Turning left			
			No skidding, jack-knifing or overturning			
First point of impact	Back		Age of Driver	26	Breath test	Driver not contacted
Vehicle direction	SE	to W				
Casualty Reference:	1	Age: 26	Female	Driver/rider	Severity:	Slight
Casualty Reference:	2	Age: 29	Male	Passenger	Severity:	Slight
Casualty Reference:	3	Age: 0	Male	Passenger	Severity:	Slight
Vehicle Reference	2	Goods <= 3.5 tonnes mgw	Turning left			
			No skidding, jack-knifing or overturning			
First point of impact	Front		Age of Driver	42	Breath test	Driver not contacted
Vehicle direction	SE	to W				

101008133 07/10/2010 Thursday Time 0611 Vehicles 2 Casualties 1 Slight
Fine without high winds Road surface Dry Daylight:street lights present
Specia None Road Type Single - 2 lanes

DRIVER OF V1 TRAVELLING FROM NAILSEA TOWARDS CLEVEDON. CONFIRMED STROKE CAUSING V1 TO COLLIDE WITH NS WALL SEVERAL TIMES THEN GLANCING OFF INTO SIDE OF V2.
Occurred on B3130 CLEVEDON ROAD, NAILSEA

Vehicle Reference	1	Car	Going ahead			
			No skidding, jack-knifing or overturning			
First point of impact	Front		Age of Driver	84	Breath test	Negative
Vehicle direction	NE	to SW				
Vehicle Reference	2	Car	Going ahead			
			No skidding, jack-knifing or overturning			
First point of impact	Offside		Age of Driver	71	Breath test	Negative
Vehicle direction	SW	to NE				
Casualty Reference:	1	Age: 71	Female	Driver/rider	Severity:	Slight

101008246 12/10/2010 Tuesday Time 1530 Vehicles 3 Casualties 2 Slight
Fine without high winds Road surface Dry Daylight:street lights present
Specia None Road Type Single - 2 lanes

V1 PULLED UP IN THE ROAD TO TURN LEFT INTO ENTRANCE OF FARM. V2 BRAKED HARD TO AVOID V1. V3 UNABLE TO STOP IN TIME GOING INTO REAR OF V2 AND PUSHING V2 INTO REAR OF V1.
Occurred on A370 HEWISH

Vehicle Reference	1	Car	Turning left			
			No skidding, jack-knifing or overturning			
First point of impact	Back		Age of Driver	74	Breath test	Not requested
Vehicle direction	NE	to SE				

Accidents between dates 01/01/2010 and 31/12/2012 (36) months

Selection:

Notes:

Vehicle Reference 2 Car
Going ahead
No skidding, jack-knifing or overturning
First point of impact Back Age of Driver 64 Breath test Not requested
Vehicle direction NE to SW
Casualty Reference: 1 Age: 64 Female Driver/rider Severity: Slight

Vehicle Reference 3 Car
Going ahead
No skidding, jack-knifing or overturning
First point of impact Front Age of Driver 18 Breath test Not requested
Vehicle direction NE to SW
Casualty Reference: 2 Age: 18 Female Driver/rider Severity: Slight

101008679 13/10/2010 Wednesday Time 0655 Vehicles 2 Casualties 1 Slight
Fine without high winds Road surface Dry Darkness: no street lighting
Specia None Road Type Single - 3 lanes

V1 AND V2 IN QUEUE AT TOP OF SLIP ROAD. V1 BEGAN TO MOVE ONTO THE RAB BUT SAW A VEH APPROACHING FROM THE RIGHT AND STOPPED. V2 WENT INTO REAR OF V1.

Occurred on SLIP ROAD NORTHBOUND EXIT M5

Vehicle Reference 1 Car
Stopping
No skidding, jack-knifing or overturning
First point of impact Back Age of Driver 56 Breath test Negative
Vehicle direction SW to NW
Casualty Reference: 1 Age: 56 Female Driver/rider Severity: Slight

Vehicle Reference 2 Car
Starting
No skidding, jack-knifing or overturning
First point of impact Front Age of Driver 24 Breath test Negative
Vehicle direction SW to NW

101008522 15/10/2010 Friday Time 1434 Vehicles 3 Casualties 1 Slight
Fine without high winds Road surface Dry Daylight: no street lighting
Specia None Road Type Dual - 2 lanes

V3 IN FRONT OF V1 BRAKED, V1 TOOK EVASIVE ACTION SWERVING FROM L3 ONTO CENTRAL RESERVATION, V2 ALSO TOOK EVASIVE ACTION SWERVING INTO CENTRAL RESERVATION. V2 COLLIDED WITH V1 PUSHING IT INTO V3.

Occurred on M5 SOUTHBOUND

Vehicle Reference 1 Car
Going ahead
No skidding, jack-knifing or overturning
First point of impact Offside Age of Driver 18 Breath test Negative
Vehicle direction NE to SW
Casualty Reference: 1 Age: 18 Male Driver/rider Severity: Slight

Accidents between dates 01/01/2010 and 31/12/2012 (36) months
Selection: Notes:

Vehicle Reference	2	Car		Going ahead
				No skidding, jack-knifing or overturning
First point of impact	Front		Age of Driver 41	Breath test Driver not contacted
Vehicle direction	NE to SW			
Vehicle Reference	3	Car		Stopping
				No skidding, jack-knifing or overturning
First point of impact	Back		Age of Driver 50	Breath test Driver not contacted
Vehicle direction	NE to SW			

101008255 18/10/2010 Monday Time 1430 Vehicles 2 Casualties 1 Slight
Fine without high winds Road surface Dry Daylight:street lights present
Specia None Road Type Single - 2 lanes
V1 DROVE INTO PARKING SPACE BEHIND V2. V2 REVERSED INTO V1 THIRTY SECONDS LATER.
Occurred on OLD ST, CLEVEDON

Vehicle Reference	1	Car		Parked
				No skidding, jack-knifing or overturning
First point of impact	Front		Age of Driver 61	Breath test Driver not contacted
Vehicle direction	to Parked - not at kerb			
Casualty Reference:	2	Age: 59	Female	Passenger Severity: Slight
Vehicle Reference	2	Car		Reversing
				No skidding, jack-knifing or overturning
First point of impact	Back		Age of Driver	Breath test Driver not contacted
Vehicle direction	NE to SW			

101008633 28/10/2010 Thursday Time 0755 Vehicles 2 Casualties 1 Slight
Fine without high winds Road surface Wet/Damp Daylight:street lights present
Specia None Road Type Single - 2 lanes
V1 WAS TRAVELLING FROM JUNCTION 21 TOWARDS CONGRESBURY WHEN VEHS AHEAD SLOWED FOR A VEHICLE TO
TURN RIGHT, AS V1 STOPPED V2 COLLIDED WITH THE REAR.
Occurred on A370, HEWISH, WESTON-SUPER-MARE

Vehicle Reference	1	Car		Waiting to go ahead but held up
				No skidding, jack-knifing or overturning
First point of impact	Back		Age of Driver 19	Breath test Driver not contacted
Vehicle direction	W to E			
Casualty Reference:	1	Age: 19	Female	Driver/rider Severity: Slight
Vehicle Reference	2	Car		Stopping
				Skidded
First point of impact	Front		Age of Driver 35	Breath test Driver not contacted
Vehicle direction	W to E			

Accidents between dates 01/01/2010 and 31/12/2012 (36) months
Selection: Notes:

101008846 03/11/2010 Wednesday Time 1810 Vehicles 2 Casualties 1 Slight
Raining with high winds Road surface Wet/Damp Darkness: no street lighting
Specia None Road Type Single - 2 lanes

V1 HEADING TOWARDS BRISTOL STOPPED INDICATING RT TO TURN ONTO TOWER HOUSE LANE. V2 DAZZLED BY
ONCOMING VEHICLE HIGH BEAM, IN WET CONDITIONS, FAILED TO SEE V1 AND COLLIDED WITH REAR
Occurred on B3128 WEST HILL JCT WITH TOWER HOUSE LANE, TICKENHAM

Vehicle Reference	1	Car	Waiting to turn right	
			No skidding, jack-knifing or overturning	
First point of impact	Back	Age of Driver	71	Breath test Negative
Vehicle direction	SW to SE			
Vehicle Reference	2	Car	Going ahead	
			No skidding, jack-knifing or overturning	
First point of impact	Front	Age of Driver	18	Breath test Negative
Vehicle direction	SW to NE			
Casualty Reference:	1	Age: 18	Male	Driver/rider Severity: Slight

101008956 06/11/2010 Saturday Time 1500 Vehicles 2 Casualties 1 Slight
Fine without high winds Road surface Dry Daylight:street lights present
Specia None Road Type Roundabout

V2 HAS COLLIDED WITH REAR OF V1. V1 IN O/S LANE & V2 IN N/S LANE AT LIGHTS WAITING TO GO STRAIGHT OVER
RAB ONTO A370. WHEN LIGHTS TURNED GREEN V1 MOVED INTO N/S LANE & SLOWED DOWN, V2 DIDN'T STOP IN TIME.
Occurred on A370 BRISTOL ROAD AT ROUNDABOUT JUNCTION WITH M5, WESTON SUPER MARE

Vehicle Reference	1	Goods <= 3.5 tonnes mgw	Changing lane to left	
			No skidding, jack-knifing or overturning	
First point of impact	Back	Age of Driver	60	Breath test Not requested
Vehicle direction	NW to SE			
Vehicle Reference	2	Car	Going ahead	
			No skidding, jack-knifing or overturning	
First point of impact	Front	Age of Driver	36	Breath test Not requested
Vehicle direction	NW to SE			
Casualty Reference:	1	Age: 36	Male	Driver/rider Severity: Slight

101009108 08/11/2010 Monday Time 1254 Vehicles 2 Casualties 1 Slight
Fine without high winds Road surface Dry Daylight:street lights present
Specia None Road Type Roundabout

V2 WAS WAITING AT JCT TO JOIN RAB WHEN V1 FAILED TO SEE V2 AND COLLIDED WITH REAR.
Occurred on A369 PORTBURY HUNRED ROUNDABOUT, JCT 19 M5

Accidents between dates 01/01/2010 and 31/12/2012 (36) months
Selection: Notes:

Vehicle Reference	1	Goods between 3.5 and 7.5 tonnes mgw	Going ahead
			No skidding, jack-knifing or overturning
First point of impact	Front	Age of Driver	39 Breath test Negative
Vehicle direction	NW to SE		
Vehicle Reference	2	Car	Waiting to go ahead but held up
			No skidding, jack-knifing or overturning
First point of impact	Back	Age of Driver	46 Breath test Negative
Vehicle direction	NW to SE		
Casualty Reference:	1	Age: 46	Female Driver/rider Severity: Slight

101009200 15/11/2010 Monday Time 1025 Vehicles 3 Casualties 2 Slight
Raining without high winds Road surface Dry Daylight:street lights present
Specia None Road Type Roundabout

V3 DRIVEN BY INSTRUCTOR DEMONSTRATING EMERGENCY RESPONSE TO STUDENTS. V3 APPROACHED RED LIGHT ON RAB IN L3. V1 & V2 WERE LEAVING THE MOTORWAY ONTO RAB ON A GREEN LIGHT. V2 STOPPED TO GIVE WAY TO V3, V1 DID NOT STOP AND COLLIDED WITH REAR OF V2.
Occurred on A369 PORTBURY ROUNDABOUT JUNCTION WITH M5

Vehicle Reference	1	Car	Going ahead
			No skidding, jack-knifing or overturning
First point of impact	Front	Age of Driver	38 Breath test Negative
Vehicle direction	W to E		
Casualty Reference:	1	Age: 38	Male Driver/rider Severity: Slight
Vehicle Reference	2	Car	Stopping
			No skidding, jack-knifing or overturning
First point of impact	Back	Age of Driver	61 Breath test Not applicable
Vehicle direction	W to E		
Casualty Reference:	2	Age: 61	Male Driver/rider Severity: Slight
Vehicle Reference	3	Car	Going ahead
			No skidding, jack-knifing or overturning
First point of impact	Front	Age of Driver	51 Breath test Negative
Vehicle direction	S to N		

101009741 05/12/2010 Sunday Time 0832 Vehicles 2 Casualties 2 Slight
Fog or mist Road surface Frost/Ice Daylight: no street lighting
Specia None Road Type Single - 2 lanes

V1 TRAVELLING ON KENN ROAD TOWARDS CLEVEDON, LOST CONTROL AND HIT V2 TRAVELLING TOWARDS YATTON. POOR ROAD CONDITIONS, BLACK ICE AND FOG
Occurred on KENN ROAD, KENN, NORTH SOMERSET

Accidents between dates 01/01/2010 and 31/12/2012 (36) months
Selection: Notes:

Vehicle Reference	1	Car				Going ahead	
					Skidded		
First point of impact	Front		Age of Driver	24	Breath test	Not requested	
Vehicle direction	S	to N					
Casualty Reference:	1	Age: 24	Female	Driver/rider		Severity:	Slight

Vehicle Reference	2	Car				Going ahead	
					No skidding, jack-knifing or overturning		
First point of impact	Front		Age of Driver	52	Breath test	Not requested	
Vehicle direction	N	to S					
Casualty Reference:	2	Age: 52	Male	Driver/rider		Severity:	Slight

101009816 09/12/2010 Thursdav Time 1958 Vehicles 2 Casualties 1 Slight
Weather Unknown Road surface Dry Darkness: street lights present and lit
Specia None Road Type Roundabout

V1 TRAVELLING ON ETTLINGEN WAY TOWARDS CENTRAL WAY. V2 TRAVELING FROM CLEVEDON TOWARDS CENTRAL WAY NEGOTIATING RAB. V1 FAILED TO GIVE WAY AND COLLIDED WITH V2.
Occurred on CENTRAL WAY JCT WITH ETTLINGEN WAY, CLEVEDON

Vehicle Reference	1	Car				Turning left	
					No skidding, jack-knifing or overturning		
First point of impact	Front		Age of Driver	50	Breath test	Negative	
Vehicle direction	SE	to SW					

Vehicle Reference	2	Pedal cycle				Turning left	
					No skidding, jack-knifing or overturning		
First point of impact	Front		Age of Driver	35	Breath test	Not applicable	
Vehicle direction	N	to SW					
Casualty Reference:	1	Age: 35	Male	Driver/rider		Severity:	Slight

101009847 10/12/2010 Fridav Time 1715 Vehicles 4 Casualties 3 Serious
Weather Unknown Road surface Dry Darkness: no street lighting
Specia None Road Type Dual - 2 lanes

V1 TRAVELLING S/B M5 L3. V2 & V3 STOPPED IN CARRIAGEWAY DUE TO TRAFFIC. V4 MANOEUVRED PAST & CLIPPED V2 . V1 DROVE INTO BACK OF V2 PUSHING IT INTO V3.
Occurred on M5 BETWEEN JCTS 20 AND 19, PORTBURY

Vehicle Reference	1	Car				Stopping	
					No skidding, jack-knifing or overturning		
First point of impact	Front		Age of Driver	72	Breath test	Negative	
Vehicle direction	NE	to SW					
Casualty Reference:	2	Age: 72	Female	Passenger		Severity:	Serious
Casualty Reference:	3	Age: 80	Female	Passenger		Severity:	Serious

Accidents between dates 01/01/2010 and 31/12/2012 (36) months
Selection: Notes:

Vehicle Reference	2	Car				Waiting to go ahead but held up
						No skidding, jack-knifing or overturning
First point of impact	Back		Age of Driver	57	Breath test	Negative
Vehicle direction	NE to SW					
Casualty Reference:	1	Age: 57	Male	Driver/rider		Severity: Slight
Vehicle Reference	3	Car				Waiting to go ahead but held up
						No skidding, jack-knifing or overturning
First point of impact	Back		Age of Driver	55	Breath test	Negative
Vehicle direction	NE to SW					
Vehicle Reference	4	Car				Stopping
						No skidding, jack-knifing or overturning
First point of impact	Front		Age of Driver	50	Breath test	Negative
Vehicle direction	NE to SW					

101009850 12/12/2010 Sunday Time 1145 Vehicles 2 Casualties 2 Slight
Weather Unknown Road surface Dry Daylight:street lights present
Specia None Road Type Roundabout
V2 STATIONARY AT RAB WAITING FOR LORRY TO CLEAR JCT. V1 COLLIDED WITH REAR OF V2.
Occurred on A370 JCT WITH M5 JCT 21 RAB

Vehicle Reference	1	Car				Going ahead
						No skidding, jack-knifing or overturning
First point of impact	Front		Age of Driver	34	Breath test	Negative
Vehicle direction	NE to SW					
Casualty Reference:	1	Age: 25	Female	Passenger		Severity: Slight
Casualty Reference:	2	Age: 7	Female	Passenger		Severity: Slight
Vehicle Reference	2	Car				Waiting to go ahead but held up
						No skidding, jack-knifing or overturning
First point of impact	Back		Age of Driver	31	Breath test	Negative
Vehicle direction	NE to SW					

111100581 17/01/2011 Monday Time 2035 Vehicles 2 Casualties 1 Slight
Raining without high winds Road surface Wet/Damp Darkness: no street lighting
Specia None Road Type Dual - 2 lanes
V1 LOST CONTROL IN HEAVY RAIN AND COLLIDED WITH THE REAR OF V2. V1 LEFT CARRIAGEWAY TO THE N/S
AND OVERTURNEED DOWN EMBANKMENT. V2 REMAINED ON HARD SHOULDER
Occurred on M5 SOUTHBOUND BETWEEN JCT 20 AND 19, CLEVEDON

Vehicle Reference	1	Car				Going ahead
						Skidded and overturned
First point of impact	Front		Age of Driver	34	Breath test	Negative
Vehicle direction	NE to SW					

Accidents between dates 01/01/2010 and 31/12/2012 (36) months
Selection: Notes:

Casualty Reference: 1 Age: 34 Male Driver/rider Severity: Slight

Vehicle Reference 2 Car

Going ahead

No skidding, jack-knifing or overturning

First point of impact Back

Age of Driver 31

Breath test Negative

Vehicle direction NE to SW

111100635 01/02/2011 Tuesday Time 0650 Vehicles 2 Casualties 2 Slight

Fine without high winds Road surface Dry Darkness: no street lighting

Specia None Road Type Single - 2 lanes

V1 TRAVELLING ON B3133 CLEVEDON TO YATTON. V2 TRAVELLING IN OPPOSITE DIRECTION. V2 ATTEMPTED TO OVERTAKE A VAN ON APPROACH TO A BEND AND COLLIDED HEAD ON WITH V1.

Occurred on B3133 KENN ROAD, KENN

Vehicle Reference 1 Car

Going ahead right hand bend

No skidding, jack-knifing or overturning

First point of impact Front

Age of Driver 57

Breath test Negative

Vehicle direction NE to SW

Casualty Reference: 1 Age: 57 Male Driver/rider Severity: Slight

Vehicle Reference 2 Car

Overtaking moving vehicle on its offside

No skidding, jack-knifing or overturning

First point of impact Front

Age of Driver 43

Breath test Negative

Vehicle direction SW to NE

Casualty Reference: 2 Age: 43 Male Driver/rider Severity: Slight

111100789 09/02/2011 Wednesday Time 1500 Vehicles 2 Casualties 1 Slight

Fine without high winds Road surface Dry Daylight:street lights present

Specia None Road Type Dual - 2 lanes

V1 HAS PULLED OUT FROM THE SLIP ROAD ONTO THE MAIN CARRIAGEWAY. V2 IS TRAVELLING ALONG THE MAIN CARRIAGEWAY IN L2. V1 HAS INDICATED & CHANGED LANES INTO THE PATH OF V2. V2 HAS SWERVED BUT UNABLE TO AVOID COLLISION. MINOR DAMAGE TO BOTH VEHS.

Occurred on A370 SLIP ROAD FROM ST GEORGES

Vehicle Reference 1 Car

Changing lane to right

No skidding, jack-knifing or overturning

First point of impact Offside

Age of Driver 67

Breath test Not requested

Vehicle direction SW to NE

Vehicle Reference 2 Car

Going ahead

No skidding, jack-knifing or overturning

First point of impact Nearside

Age of Driver 43

Breath test Not requested

Vehicle direction SW to NE

Casualty Reference: 1 Age: 42 Female Passenger Severity: Slight

Accidents between dates 01/01/2010 and 31/12/2012 (36) months
Selection: Notes:

111101061 18/02/2011 Friday Time 1524 Vehicles 1 Casualties 1 Fatal
Fine without high winds Road surface Dry Daylight:street lights present
Specia None Road Type Single - 2 lanes

V1 TRAVELLED ALONG NORTHERN WAY TOWARDS SOUTHERN WAY. V1 IS SEEN TO VEER INTO OPPOSITE CARRIAGEWAY AND MOUNT PAVEMENT, COLLIDED WITH PEDESTRIAN AND RETURNED TO MAIN CARRIAGEWAY WHERE IT CAME TO A HALT.

Occurred on NORTHERN WAY, CLEVEDON

Vehicle Reference 1 Car Going ahead
No skidding, jack-knifing or overturning
First point of impact Front Age of Driver 77 Breath test Negative
Vehicle direction NE to SW
Casualty Reference: 1 Age: 63 Female Pedestrian Severity: Fatal

111102096 02/03/2011 Wednesday Time 0745 Vehicles 1 Casualties 1 Slight
Fine without high winds Road surface Dry Daylight:street lights present
Specia None Road Type Roundabout

V1 TRAVELLING AROUND ROUNDABOUT OVERTURNED AND HIT N/S CRASH BARRIER

Occurred on B3133 CENTRAL WAY RAB WITH ETTLINGEN WAY, CLEVEDON

Vehicle Reference 1 Goods >= 7.5 tonnes mgw Going ahead right hand bend
Overtaken
First point of impact Nearside Age of Driver 40 Breath test Negative
Vehicle direction SE to NW
Casualty Reference: 1 Age: 40 Male Driver/rider Severity: Slight

111101437 11/03/2011 Friday Time 0848 Vehicles 2 Casualties 1 Slight
Fine without high winds Road surface Dry Daylight:street lights present
Specia None Road Type Single - 2 lanes

V2 WAS PROCEEDING ALONG KENN RD INTENDING TO TURN LEFT AT GRIFFIN RD. ON APPROACH V2 WAS FACED WITH CAR MANOEUVRING A PARKED VEHICLE. V2 BRAKED SHARPLY, V1 TRAVELLING BEHIND V2 COLLIDED WITH REAR.

Occurred on KENN ROAD JCT WITH GRIFFIN ROAD, CLEVEDON

Vehicle Reference 1 Motorcycle over 50cc and up to 125cc Going ahead
No skidding, jack-knifing or overturning
First point of impact Front Age of Driver 18 Breath test Negative
Vehicle direction NW to SE
Casualty Reference: 1 Age: 18 Male Driver/rider Severity: Slight

Accidents between dates 01/01/2010 and 31/12/2012 (36) months
Selection: Notes:

Vehicle Reference 2 Car Turning left
No skidding, jack-knifing or overturning
First point of impact Back Age of Driver 36 Breath test Negative
Vehicle direction NW to NE

111102701 18/03/2011 Friday Time 2200 Vehicles 2 Casualties 5 Serious
Fine without high winds Road surface Dry Darkness: street lights present and lit
Specia None Road Type Single - 2 lanes
V1 WITH 5 PERSONS ON BOARD HAS SWERVED ACROSS KENN ROAD, WHILST TRAVELLING TOWARDS KENN.
COLLIDED WITH PARKED CAR.
Occurred on KENN ROAD, CLEVEDON

Vehicle Reference 1 Car Going ahead
Skidded
First point of impact Nearside Age of Driver 23 Breath test Driver not contacted
Vehicle direction N to S
Casualty Reference: 1 Age: 23 Male Driver/rider Severity: Slight
Casualty Reference: 2 Age: 18 Male Passenger Severity: Slight
Casualty Reference: 3 Age: 17 Male Passenger Severity: Serious
Casualty Reference: 4 Age: 18 Female Passenger Severity: Slight
Casualty Reference: 5 Age: 18 Female Passenger Severity: Slight

Vehicle Reference 2 Car Parked
No skidding, jack-knifing or overturning
First point of impact Nearside Age of Driver 30 Breath test Driver not contacted
Vehicle direction to Parked - not at kerb

111101560 20/03/2011 Sunday Time 1230 Vehicles 2 Casualties 3 Slight
Fine without high winds Road surface Dry Daylight:street lights present
Specia Automatic traffic signal out Road Type Single - 3 lanes
V1 WAS SLOWING DOWN AS IT WAS APPROACHING THE TRAFFIC LIGHTS OFF OF THE SLIP ROAD OF JUNCTION 21 OF THE M5. V2 WAS TRAVELLING BEHIND V1 AND COLLIDED WITH THE REAR OF V1.
Occurred on M5 JUNCTION 21 WESTON SUPER MARE AT JUNCTION WITH A370

Vehicle Reference 1 Car Stopping
No skidding, jack-knifing or overturning
First point of impact Back Age of Driver 23 Breath test Driver not contacted
Vehicle direction N to S
Casualty Reference: 1 Age: 23 Male Driver/rider Severity: Slight
Casualty Reference: 2 Age: 22 Female Passenger Severity: Slight

Accidents between dates 01/01/2010 and 31/12/2012 (36) months
Selection: Notes:

Casualty Reference: 3 Age: 3 Male Passenger Severity: Slight

Vehicle Reference 2 Car Stopping
No skidding, jack-knifing or overturning
First point of impact Front Age of Driver 50 Breath test Driver not contacted
Vehicle direction N to S

111102196 23/03/2011 Wednesday Time 1715 Vehicles 2 Casualties 1 Slight
Fine without high winds Road surface Wet/Damp Daylight:street lights present
Specia None Road Type Single - 2 lanes

V1 TRAVELLING TOWARDS TOWN CENTRE STOPPED TO PULL INTO PARKING SPACE. V2 WAS PASSING V1 AS DRIVER
PULLED OVER ACROSS PATH.
Occurred on OLD STREET, CLEVEDON

Vehicle Reference 1 Car Going ahead
No skidding, jack-knifing or overturning
First point of impact Offside Age of Driver 59 Breath test Negative
Vehicle direction NE to SW
Vehicle Reference 2 Pedal cycle Overtaking moving vehicle on its offside
No skidding, jack-knifing or overturning
First point of impact Nearside Age of Driver 30 Breath test Not applicable
Vehicle direction NE to SW

Casualty Reference: 1 Age: 30 Male Driver/rider Severity: Slight

111101776 24/03/2011 Thursday Time 1240 Vehicles 2 Casualties 1 Slight
Fine without high winds Road surface Dry Daylight:street lights present
Specia None Road Type Roundabout

V1 AND V2 ON RAB. V1 INTENDING TO GO M5 SOUTH, V2 A369 PORTBURY HUNDRED. BOTH DRIVERS CLAIM TO BE IN
CORRECT LANE FOR DIRECTION AND COLLIDED.
Occurred on M5 JCT 19 RAB WITH A369 MARTCOMBE ROAD

Vehicle Reference 1 Goods <= 3.5 tonnes mgw Turning left
No skidding, jack-knifing or overturning
First point of impact Nearside Age of Driver 45 Breath test Negative
Vehicle direction SE to W

Casualty Reference: 1 Age: 45 Female Driver/rider Severity: Slight

Vehicle Reference 2 Car Going ahead
No skidding, jack-knifing or overturning
First point of impact Offside Age of Driver 44 Breath test Negative
Vehicle direction SE to N

Accidents between dates 01/01/2010 and 31/12/2012 (36) months
Selection: Notes:

111101988 05/04/2011 Tuesday Time 0830 Vehicles 2 Casualties 2 Slight
Raining with high winds Road surface Wet/Damp Daylight:street lights present
Specia None Road Type Single - 2 lanes

V1 TRAVELLING NORTH ALONG A38 NEGOTIATING A SERIES OF 5 BENDS, LOST CONTROL ON PATCH OF DIESEL OVER REACTED. V1 CROSSED CARRIAGEWAY COLLIDED HEAD ON WITH V2.
Occurred on A38 BRIDGWATER ROAD, CHURCHILL

Vehicle Reference	1	Car			Going ahead left hand bend	
			Skidded			
First point of impact	Front		Age of Driver	39	Breath test	Not requested
Vehicle direction	SW to NE					
Casualty Reference:	1	Age: 39	Male	Driver/rider	Severity:	Slight
Vehicle Reference	2	Car			Going ahead right hand bend	
			No skidding, jack-knifing or overturning			
First point of impact	Front		Age of Driver	32	Breath test	Not requested
Vehicle direction	NE to SW					
Casualty Reference:	2	Age: 32	Female	Driver/rider	Severity:	Slight

111102212 13/04/2011 Wednesday Time 2145 Vehicles 2 Casualties 1 Slight
Fine without high winds Road surface Dry Darkness: street lights present and lit
Specia None Road Type Roundabout

V1 TRAVELLING FROM ROYAL PORTBURY DOCK RD TO GORDANO WAY, V2 INFRONT CHANGED LANES TO THE RIGHT AT LAST MINUTE TO GO STRAIGHT OVER ROUNDABOUT. V1 WAS TRAPPED BETWEEN V2 & KERB. COLLISION OCCURRED.
Occurred on ROYAL PORTBURY DOCK ROAD JUNCTION WITH PORTBURY WAY, PORTBURY, BRISTOL

Vehicle Reference	1	Car			Turning right	
			No skidding, jack-knifing or overturning			
First point of impact	Nearside		Age of Driver	27	Breath test	Not requested
Vehicle direction	S to E					
Casualty Reference:	1	Age: 27	Female	Driver/rider	Severity:	Slight
Vehicle Reference	2	Car			Changing lane to right	
			No skidding, jack-knifing or overturning			
First point of impact	Offside		Age of Driver	23	Breath test	Driver not contacted
Vehicle direction	S to N					

111102459 17/04/2011 Sunday Time 1615 Vehicles 1 Casualties 2 Slight
Fine without high winds Road surface Dry Daylight: no street lighting
Specia None Road Type Single - 2 lanes

RIDER OF V1 APPROACHED CORNER TOO FAST FOR ROAD CONDITIONS / EXPERIENCE. PASSENGER AND RIDER BOTH FELL OFF.

Accidents between dates 01/01/2010 and 31/12/2012 (36) months
Selection: Notes:

Occurred on B3133 KENN ROAD, YATTON

Vehicle Reference	1	Motorcycle over 500cc	Going ahead left hand bend
First point of impact	Nearside	Skidded	
Vehicle direction	S to NW	Age of Driver 41	Breath test Negative
Casualty Reference:	1	Age: 41	Male Driver/rider Severity: Slight
Casualty Reference:	2	Age: 24	Female Passenger Severity: Slight

111102473 19/04/2011 Tuesday Time 1040 Vehicles 2 Casualties 2 Slight
Fine without high winds Road surface Dry Daylight:street lights present
Specia None Road Type Single - 2 lanes
V1 TRAVELLING ON A370 TOWARDS BRISTOL. BUS INFRONT STOPPED, V2 BEHIND V1 COLLIDED WITH REAR OF V1
Occurred on A370 HEWISH, WESTON SUPER MARE

Vehicle Reference	1	Car	Going ahead left hand bend
First point of impact	Back	No skidding, jack-knifing or overturning	
Vehicle direction	SW to NE	Age of Driver 35	Breath test Negative
Casualty Reference:	1	Age: 68	Female Passenger Severity: Slight
Casualty Reference:	2	Age: 12	Male Passenger Severity: Slight
Vehicle Reference	2	Car	Going ahead left hand bend
First point of impact	Front	No skidding, jack-knifing or overturning	
Vehicle direction	SW to NE	Age of Driver 31	Breath test Not requested

111102479 19/04/2011 Tuesday Time 1700 Vehicles 2 Casualties 2 Slight
Fine without high winds Road surface Dry Daylight: no street lighting
Specia None Road Type Single - 2 lanes
V2 PARKED ON SLOPING DRIVEWAY. V1 TRAVELLING ALONG CLEVEDON RD TOWARDS TOWER HOUSE LANE. V2 ROLLED DOWN DRIVE INTO REAR NEAR SIDE OF V1. V1 LOST CONTROL COLLIDING WITH GATE & WALL.
Occurred on B3128 CLEVEDON ROAD OUTSIDE FAIRBANKS NR JUNCTION WITH TOWER HOUSE LANE.

Vehicle Reference	1	Car	Going ahead
First point of impact	Nearside	No skidding, jack-knifing or overturning	
Vehicle direction	SW to NE	Age of Driver 18	Breath test Not applicable
Casualty Reference:	1	Age: 18	Female Driver/rider Severity: Slight
Casualty Reference:	2	Age: 20	Male Passenger Severity: Slight

Accidents between dates 01/01/2010 and 31/12/2012 (36) months
Selection: Notes:

Vehicle Reference 2 Car
Parked
First point of impact Back No skidding, jack-knifing or overturning
Age of Driver Breath test Driver not contacted
Vehicle direction to Parked - not at kerb

111102485 23/04/2011 Saturday Time 1115 Vehicles 2 Casualties 2 Slight
Fine without high winds Road surface Dry Daylight:street lights present
Specia None Road Type Single - 2 lanes

V1 TURNED RIGHT INTO NOAHS ARK FARM INTO THE PATH OF V2. V2 BRAKED AND SWERVED BUT IMPACTED REAR NEARSIDE OF V1.

Occurred on CLEVEDON RD B3128 ENTRANCE TO NOAHS ARK FARM

Vehicle Reference 1 Car
Turning right
First point of impact Nearside No skidding, jack-knifing or overturning
Age of Driver 67 Breath test Not applicable
Vehicle direction E to N
Casualty Reference: 1 Age: 67 Male Driver/rider Severity: Slight

Vehicle Reference 2 Car
Going ahead
First point of impact Front No skidding, jack-knifing or overturning
Age of Driver Breath test Negative
Vehicle direction W to E
Casualty Reference: 2 Age: Male Driver/rider Severity: Slight

111102913 28/04/2011 Thursday Time 1050 Vehicles 2 Casualties 2 Slight
Fine without high winds Road surface Dry Daylight: no street lighting
Specia None Road Type Single - 2 lanes

V1 TRAVELLING ON KENN ROAD TOWARDS YATTON. V2 EMERGED FROM KENN STREET TURNING RT TOWARDS CLEVEDON. V1 WAS UNABLE TO AVOID V2.

Occurred on B3133 KENN ROAD JCT WITH KENN STREET, KENN

Vehicle Reference 1 Car
Going ahead
First point of impact Front No skidding, jack-knifing or overturning
Age of Driver 19 Breath test Not requested
Vehicle direction NW to SE
Casualty Reference: 1 Age: 19 Female Driver/rider Severity: Slight

Vehicle Reference 2 Car
Turning right
First point of impact Offside No skidding, jack-knifing or overturning
Age of Driver 79 Breath test Not requested
Vehicle direction NE to NW
Casualty Reference: 2 Age: 79 Male Driver/rider Severity: Slight

Accidents between dates 01/01/2010 and 31/12/2012 (36) months
Selection: Notes:

111103047 19/05/2011 Thursday Time 1835 Vehicles 2 Casualties 3 Serious
Fine without high winds Road surface Dry Daylight: no street lighting
Specia None Road Type Single - 2 lanes

V2 TRAVELLING FROM YATTON TOWARDS CLEVEDON, V1 TRAVELLING IN OPPOSITE DIRECTION. V2 LEFT HIS LANE & VEERED INTO CARRIAGEWAY OF THE OPPOSING TRAFFIC. V2 COLLIDED WITH V1 HEAD ON. DRIVER OF V2 HAD HEART ATTACK & DIED OF NATURAL CAUSES.

Occurred on B3133 KENN ROAD, KENN

Vehicle Reference	1	Car	Going ahead right hand bend			
			No skidding, jack-knifing or overturning			
First point of impact	Front		Age of Driver	71	Breath test	Negative
Vehicle direction	NE to SW					
Casualty Reference:	1	Age: 71	Male	Driver/rider	Severity:	Slight
Casualty Reference:	2	Age: 74	Female	Passenger	Severity:	Serious
Casualty Reference:	3	Age: 75	Female	Passenger	Severity:	Serious
Vehicle Reference	2	Car	Going ahead left hand bend			
			No skidding, jack-knifing or overturning			
First point of impact	Front		Age of Driver	69	Breath test	Not applicable
Vehicle direction	SW to NE					

111103616 24/05/2011 Tuesday Time 0714 Vehicles 2 Casualties 2 Slight
Fine without high winds Road surface Dry Daylight:street lights present
Specia None Road Type Roundabout

V1 ENTERING RAB FROM A369 TO O/S LANE V2 COMING FROM M5 NB EXIT. V1 PULLED OUT COLLIDING WITH V2.
Occurred on A369 PORTBURY HUNDRED JCT WITH PORTBURY DOCK ROAD

Vehicle Reference	1	Car	Going ahead			
			No skidding, jack-knifing or overturning			
First point of impact	Front		Age of Driver	42	Breath test	Negative
Vehicle direction	NW to NE					
Casualty Reference:	1	Age: 42	Male	Driver/rider	Severity:	Slight
Vehicle Reference	2	Car	Going ahead			
			No skidding, jack-knifing or overturning			
First point of impact	Back		Age of Driver	55	Breath test	Negative
Vehicle direction	SW to NE					
Casualty Reference:	2	Age: 55	Female	Driver/rider	Severity:	Slight

Accidents between dates 01/01/2010 and 31/12/2012 (36) months
Selection: Notes:

111104354 25/05/2011 Wednesday Time 2138 Vehicles 1 Casualties 1 Slight
Fine without high winds Road surface Dry Darkness: no street lighting
Specia None Road Type Roundabout

V1 WITH PILLION TRAVELLING FROM CLEVEDON INTENDING TO JOIN M5 S/B. ENTRY SLIP RD WAS CLOSED FOR WORKS . RIDER DIDN'T REALISE IT WAS A COMPLETE CLOSURE UNTIL LAST MOMENT. V1 WAS ALSO HIT BY A GUST OF WIND AT THE SAME TIME CAUSING RIDER TO LOSE CONTROL.

Occurred on B3133 ETTLINGEN WAY SLIP ROAD WITH M5 JCT 20

Vehicle Reference 1 Car Turning left
No skidding, jack-knifing or overturning
First point of impact Offside Age of Driver 68 Breath test Negative
Vehicle direction NE to SW
Casualty Reference: 1 Age: 57 Female Passenger Severity: Slight

111103608 04/06/2011 Saturday Time 1043 Vehicles 2 Casualties 1 Slight
Fine without high winds Road surface Dry Daylight: no street lighting
Specia None Road Type Dual - 2 lanes

V1 TRAVELLING IN L1 S/B BETWEEN JCTS 19 & 20. V2 (HGV) TRAVELLING IN L2 ALONGSIDE V1. V2 INDICATED TO PULL INTO L1 BUT HAD NOT CLEARED V1 & PULLED ACROSS INTO L1, CLIPPED V1 CAUSING IT TO LOOSE CONTROL AND ROLL OVER.

Occurred on M5 BETWEEN JCTS 19-20

Vehicle Reference 1 Car Going ahead
Overturned
First point of impact Offside Age of Driver Breath test Negative
Vehicle direction NE to SW
Casualty Reference: 1 Age: Female Driver/rider Severity: Slight

Vehicle Reference 2 Goods >= 7.5 tonnes mgw Changing lane to left
No skidding, jack-knifing or overturning
First point of impact Nearside Age of Driver 64 Breath test Negative
Vehicle direction NE to SW

111103367 08/06/2011 Wednesday Time 1330 Vehicles 2 Casualties 1 Slight
Fine without high winds Road surface Dry Daylight:street lights present
Specia None Road Type Roundabout

VEHICLE ONE STATIONERY AT ROUNDABOUT GIVING WAY TO TRAFFIC VEHICLE TWO APPROACHED FROM BEHIND AND HIT REAR OF VEHICLE ONE CAUSING DAMAGE

Occurred on A369 THE PORTBURY HUNDREDS BRISTOL

Vehicle Reference 1 Car Waiting to go ahead but held up
No skidding, jack-knifing or overturning
First point of impact Back Age of Driver 27 Breath test Driver not contacted
Vehicle direction NW to E

Accidents between dates 01/01/2010 and 31/12/2012 (36) months
Selection: Notes:

Casualty Reference: 1 Age: 27 Male Driver/rider Severity: Slight

Vehicle Reference 2 Car

Stopping

No skidding, jack-knifing or overturning

First point of impact Front

Age of Driver 40

Breath test Driver not contacted

Vehicle direction NW to E

111103611 10/06/2011 Fridav Time 1554 Vehicles 1 Casualties 1 Slight

Raining with high winds Road surface Wet/Damp Daylight:street lights present

Specia None Road Type Single - 2 lanes

V1 WAS TRAVELLING TOWARDS WSM. AS V1 WENT AROUND A BEND THERE WAS A HORSE & CART IN THE ROAD. DRIVER SWERVED TO AVOID HITTING THEM, OVER STEERED & HIT WALL ON OPPOSITE SIDE. ROAD SURFACE WAS SLIPPERY DUE TO HEAVY RAIN.

Occurred on A370 HEWISH/PUXTON

Vehicle Reference 1 Car

Going ahead right hand bend

No skidding, jack-knifing or overturning

First point of impact Front

Age of Driver 20

Breath test Negative

Vehicle direction E to NW

Casualty Reference: 1 Age: 20 Female Driver/rider Severity: Slight

111103485 13/06/2011 Mondav Time 2230 Vehicles 2 Casualties 1 Slight

Fine without high winds Road surface Dry Darkness: no street lighting

Specia None Road Type Single - 2 lanes

V1 WAS DRIVING TOWARDS NAILSEA WHEN V2 COMING IN THE OPPOSITE DIRECTION AT SPEED HIT V1 AND LEFT WITHOUT STOPPING.

Occurred on NAILSEA WALL, CLEVEDON

Vehicle Reference 1 Car

Going ahead

No skidding, jack-knifing or overturning

First point of impact Offside

Age of Driver 22

Breath test Driver not contacted

Vehicle direction NW to SE

Casualty Reference: 1 Age: 22 Female Driver/rider Severity: Slight

Vehicle Reference 2 Car

Going ahead

No skidding, jack-knifing or overturning

First point of impact Offside

Age of Driver

Breath test Driver not contacted

Vehicle direction SE to NW

111103723 24/06/2011 Fridav Time 2326 Vehicles 1 Casualties 1 Slight

Fine without high winds Road surface Wet/Damp Darkness: no street lighting

Specia None Road Type Single - 2 lanes

V1 DRIVER SWERVED TO AVOID A BADGER & HIT BRICK WALL CAUSING DEBRIS TO SPREAD ON THE ROAD.

Accidents between dates 01/01/2010 and 31/12/2012 (36) months
Selection: Notes:

Occurred on PALMERS ELM, BEHIND FLAVOURS RESTAURANT ON A370

Vehicle Reference	1	Car			Going ahead
				No skidding, jack-knifing or overturning	
First point of impact	Nearside		Age of Driver	18	Breath test Driver not contacted
Vehicle direction	N to S				
Casualty Reference:	1	Age: 18	Female	Driver/rider	Severity: Slight

111104827 25/06/2011 Saturday Time 1311 Vehicles 2 Casualties 1 Slight
Fine without high winds Road surface Dry Daylight:street lights present
Specia None Road Type Single - 2 lanes

V1 & V2 TRAVELLING ON A38 TOWARDS BRISTOL. AS THEY APPROACHED CROSS ROADS AT CHURCHILL V2 PROCEEDED STRAIGHT AHEAD BUT BRAKED SUDDENLY IN ERROR THINKING THERE WAS A RED LIGHT. V1 HAD CHANGED LANE TO GO STRAIGHT AHEAD & COLLIDED WITH REAR OF V2.

Occurred on A38 JCT WITH A368, CHURCHILL

Vehicle Reference	1	Car			Going ahead
				No skidding, jack-knifing or overturning	
First point of impact	Front		Age of Driver	24	Breath test Negative
Vehicle direction	SW to NE				
Casualty Reference:	1	Age: 19	Female	Passenger	Severity: Slight

Vehicle Reference	2	Car			Going ahead
				No skidding, jack-knifing or overturning	
First point of impact	Back		Age of Driver	53	Breath test Negative
Vehicle direction	SW to NE				

111104226 07/07/2011 Thursday Time 1815 Vehicles 3 Casualties 3 Slight
Fine without high winds Road surface Dry Daylight:street lights present
Specia None Road Type Single - 3 lanes

V3 STATIONARY IN L1, ENGINE CUT OUT. V2 SLOWS & STOPS BEHIND V3 BUT IS THEN SHUNTED BY V1 INTO V3. V3 WENT OFF N/S DOWN EMBANKMENT.

Occurred on NORTH EXIT ONTO M5 JCT 21

Vehicle Reference	1	Goods <= 3.5 tonnes mgw			Going ahead
				No skidding, jack-knifing or overturning	
First point of impact	Front		Age of Driver	38	Breath test Negative
Vehicle direction	S to N				
Casualty Reference:	1	Age: 38	Male	Driver/rider	Severity: Slight

Vehicle Reference	2	Car			Waiting to go ahead but held up
				No skidding, jack-knifing or overturning	
First point of impact	Back		Age of Driver	71	Breath test Negative
Vehicle direction	S to N				
Casualty Reference:	2	Age: 71	Male	Driver/rider	Severity: Slight

Accidents between dates 01/01/2010 and 31/12/2012 (36) months
Selection: Notes:

Casualty Reference: 3 Age: 71 Female Passenger Severity: Slight

Vehicle Reference 3 Car Waiting to go ahead but held up
No skidding, jack-knifing or overturning
First point of impact Back Age of Driver 18 Breath test Negative
Vehicle direction S to N

111104948 18/07/2011 Mondav Time 1548 Vehicles 2 Casualties 1 Slight
Fine without high winds Road surface Dry Daylight:street lights present
Specia None Road Type Dual - 2 lanes

BOTH VEHS TRAVELLING M5 SOUTHBOUND IN HEAVY TRAFFIC. V1 IN LANE 2 UNDERTAKING MOVES TO N/S INTO LANE 1. V2 IN LANE 1 MOVES INTO LANE 2 AT SAME TIME AND COLLISION OCCURS.
Occurred on M5 SOUTH BOUND UNDER JCT 19

Vehicle Reference 1 Goods >= 7.5 tonnes mgw Changing lane to left
No skidding, jack-knifing or overturning
First point of impact Nearside Age of Driver 57 Breath test Negative
Vehicle direction NE to SW
Vehicle Reference 2 Car Changing lane to right
No skidding, jack-knifing or overturning
First point of impact Offside Age of Driver 21 Breath test Negative
Vehicle direction NE to SW

Casualty Reference: 1 Age: 21 Female Driver/rider Severity: Slight

111104447 24/07/2011 Sunday Time 1249 Vehicles 3 Casualties 1 Slight
Fine without high winds Road surface Dry Daylight:street lights present
Specia None Road Type Single - 2 lanes

V1 REVERSING AWAY FROM BEING PARKED PARALLEL WITH RD, OUT OF CONTROL AND REIVING ENGINE, COLLIDED WITH V2 & V3. EXACT EVENTS UNKNOWN
Occurred on A368 GREENHILL ROAD, SANDFORD

Vehicle Reference 1 Car Reversing
No skidding, jack-knifing or overturning
First point of impact Back Age of Driver 81 Breath test Negative
Vehicle direction W to E
Vehicle Reference 2 Car Going ahead
No skidding, jack-knifing or overturning
First point of impact Front Age of Driver 23 Breath test Negative
Vehicle direction E to W

Casualty Reference: 1 Age: 23 Female Driver/rider Severity: Slight

Vehicle Reference 3 Car Parked
No skidding, jack-knifing or overturning
First point of impact Front Age of Driver 73 Breath test Negative
Vehicle direction to Parked - not at kerb

Accidents between dates 01/01/2010 and 31/12/2012 (36) months
Selection: Notes:

111105819 26/07/2011 Tuesday Time 2153 Vehicles 2 Casualties 1 Slight
Fine without high winds Road surface Dry Darkness: street lights present and lit
Specia None Road Type Single - 2 lanes

ON ARRIVAL V1 WAS ON ITS OFFSIDE V2 HAD BEEN MOVED PRIOR TO ARRIVAL BUT HAD DAMAGE TO PASSENGER
SIDE V2 HAD ALSO HIT WALL OFFSIDE. EXACT EVENTS UNKNOWN
Occurred on B3133 KENN ROAD, CLEVEDON

Vehicle Reference 1 Car Going ahead
No skidding, jack-knifing or overturning
First point of impact Offside Age of Driver 18 Breath test Not requested
Vehicle direction N to S
Casualty Reference: 1 Age: 18 Male Driver/rider Severity: Slight

Vehicle Reference 2 Car Going ahead
No skidding, jack-knifing or overturning
First point of impact Offside Age of Driver 19 Breath test Not requested
Vehicle direction S to N

111105040 07/08/2011 Sunday Time 1634 Vehicles 2 Casualties 3 Serious
Fine without high winds Road surface Dry Daylight:street lights present
Specia None Road Type Single - 2 lanes

V1 TRAVELLING TOWARDS BRISTOL, V2 TOWARDS WSM. V2 ALLEGED TO HAVE BEEN ON WRONG SIDE OF ROAD
(DOUBLE SOLID WHITE LINES) AND IMPACTED OSF TO OSF WITH V1.
Occurred on A370 WESTON RAOD, HEWISH

Vehicle Reference 1 Car Going ahead left hand bend
No skidding, jack-knifing or overturning
First point of impact Offside Age of Driver 30 Breath test Negative
Vehicle direction NW to SE
Casualty Reference: 1 Age: 30 Male Driver/rider Severity: Slight
Casualty Reference: 3 Age: 28 Female Passenger Severity: Serious

Vehicle Reference 2 Car Going ahead right hand bend
No skidding, jack-knifing or overturning
First point of impact Offside Age of Driver 25 Breath test Negative
Vehicle direction SE to NW
Casualty Reference: 2 Age: 25 Male Driver/rider Severity: Serious

111104795 09/08/2011 Tuesday Time 1745 Vehicles 2 Casualties 1 Slight
Fine without high winds Road surface Dry Daylight: no street lighting
Specia None Road Type Single - 2 lanes

V1 SLOWLY MOVING DOWN TICKENHAM HILL. V2 TRAVELLING UP HILL COLLIDED WITH O/S OF V1. V2 FTS

Accidents between dates 01/01/2010 and 31/12/2012 (36) months
Selection: Notes:

Occurred on 150 YARDS FROM THE JUNCTION OF CLEVEDON ROAD

Vehicle Reference 1 Car
Going ahead
First point of impact Nearside No skidding, jack-knifing or overturning
Age of Driver 21 Breath test Driver not contacted
Vehicle direction E to W
Casualty Reference: 1 Age: 21 Female Driver/rider Severity: Slight

Vehicle Reference 2 Car
Going ahead
First point of impact Nearside No skidding, jack-knifing or overturning
Age of Driver Breath test Driver not contacted
Vehicle direction W to E

111106365 06/09/2011 Tuesday Time 0510 Vehicles 2 Casualties 2 Slight
Fine without high winds Road surface Dry Darkness: street lights present and lit
Specia None Road Type Roundabout

IT WOULD APPEAR THAT V1 ENTERED M5 JCT 19 RAB FROM A369 MARTCOMBE ROAD INTO FACE OF ONCOMING TRAFFIC. V2 NEGOTIATING RAB IN CORRECT DIRECTION. HEAD ON COLLISION

Occurred on A369 MARTCOMBE ROAD JCT WITH M5 JCT 19 RAB

Vehicle Reference 1 Car
Going ahead
First point of impact Front No skidding, jack-knifing or overturning
Age of Driver 56 Breath test Negative
Vehicle direction S to N
Casualty Reference: 1 Age: 56 Male Driver/rider Severity: Slight

Vehicle Reference 2 Car
Going ahead
First point of impact Front No skidding, jack-knifing or overturning
Age of Driver 62 Breath test Negative
Vehicle direction E to W
Casualty Reference: 2 Age: 62 Male Driver/rider Severity: Slight

111105910 09/09/2011 Friday Time 1325 Vehicles 3 Casualties 2 Slight
Fine without high winds Road surface Dry Daylight:street lights present
Specia None Road Type Single - 2 lanes

V3 STOPPED INDICATING TO TURN RIGHT ACROSS ONCOMING TRAFFIC. V2 STOPPED BEHIND V3, V1 FAILED TO STOP IN TIME & HIT V2, PUSHING V2 INTO BACK OF V3.

Occurred on A38 BRIDGWATER ROAD JCT WITH FULLERS LANE, SIDCOT

Vehicle Reference 1 Car
Stopping
First point of impact Front No skidding, jack-knifing or overturning
Age of Driver 34 Breath test Negative
Vehicle direction NE to S
Casualty Reference: 2 Age: 20 Female Passenger Severity: Slight

Accidents between dates 01/01/2010 and 31/12/2012 (36) months

Selection:

Notes:

Vehicle Reference	2	Car				Stopping
						No skidding, jack-knifing or overturning
First point of impact	Back		Age of Driver	40	Breath test	Negative
Vehicle direction	NE	to S				
Casualty Reference:	1	Age: 40	Female	Driver/rider		Severity: Slight
Vehicle Reference	3	Car				Waiting to turn right
						No skidding, jack-knifing or overturning
First point of impact	Back		Age of Driver	34	Breath test	Negative
Vehicle direction	NE	to W				

111105698 12/09/2011 Monday Time 1617 Vehicles 2 Casualties 1 Slight
 Fine with high winds Road surface Wet/Damp Daylight: no street lighting
 Specia None Road Type Single - 2 lanes

V1 STATED THAT HE HAD BEEN DRIVING DOWN DAVIS LANE WHEN HE SWERVED TO AVOID AN ONCOMING VEH, CAUSING HIS WHEELS TO CATCH THE GRASS VERGE CAUSING V1 TO SPIN. V1 THEN COLLIDED WITH HEDGE & CAME TO REST FACING ON COMING TRAFFIC.

Occurred on DAVIS LANE JCT WITH HAND STADIUM ENTRANCE, CLEVEDON

Vehicle Reference	1	Car				Going ahead
						Skidded
First point of impact	Offside		Age of Driver	23	Breath test	Not requested
Vehicle direction	NW	to SE				
Casualty Reference:	1	Age: 23	Male	Driver/rider		Severity: Slight
Vehicle Reference	2	Car				Going ahead
						No skidding, jack-knifing or overturning
First point of impact	Did not impact		Age of Driver		Breath test	Driver not contacted
Vehicle direction	SE	to NW				

111105920 16/09/2011 Friday Time 1750 Vehicles 2 Casualties 1 Slight
 Fine without high winds Road surface Dry Daylight:street lights present
 Specia None Road Type Dual - 2 lanes

V1 TRAVELLING M5 N/B PASSING JCT19 CLOSELY FOLLOWED BY V2. BOTH VEHS IN SLOW MOVING TRAFFIC. V1 BRAKED FIRMLY CAME TO A STOP IN TRAFFIC, V2 FAILED TO STOP & STRUCK REAR OF V1.

Occurred on M5 NORTHBOUND BY JCT 19

Vehicle Reference	1	Goods >= 7.5 tonnes mgw				Stopping
						No skidding, jack-knifing or overturning
First point of impact	Back		Age of Driver	39	Breath test	Negative
Vehicle direction	W	to E				
Vehicle Reference	2	Goods <= 3.5 tonnes mgw				Stopping
						No skidding, jack-knifing or overturning
First point of impact	Front		Age of Driver	40	Breath test	Negative
Vehicle direction	W	to E				

Accidents between dates 01/01/2010 and 31/12/2012 (36) months
Selection: Notes:

Casualty Reference: 1 Age: 40 Male Driver/rider Severity: Slight

111106007 18/09/2011 Sunday Time 2315 Vehicles 1 Casualties 1 Serious

Fine without high winds Road surface Wet/Damp Darkness: no street lighting

Specia None Road Type Single - 2 lanes

V1 TRAVELING ON DAVIS LANE FROM CLEVEDON TOWARDS NAILSEA WALL. VEH NEGOTIATED AN OPEN R/H BEND AND FOR UNKNOWN REASON LOST CONTROL GOING ONTO VERGE ON N/S, ACROSS CARRIAGEWAY LEAVING IT THROUGH A METAL GATE INTO A FIELD LANDING ON ROOF

Occurred on DAVIS LANE, CLEVEDON

Vehicle Reference 1 Car Going ahead right hand bend

First point of impact Front Age of Driver 20 Overturned Breath test Negative

Vehicle direction SW to SE

Casualty Reference: 1 Age: 20 Male Driver/rider Severity: Serious

111105832 18/09/2011 Sunday Time 0256 Vehicles 2 Casualties 1 Slight

Fine without high winds Road surface Dry Darkness: street lights present and lit

Specia None Road Type Single - 2 lanes

V2 TRAVELLING FROM TESCO END OF KENN ROAD, V1 FROM MORRISONS DIRECTION ON THE WRONG SIDE OF THE ROAD AND COLLIDED HEAD ON WITH V2. RIDER OF V1 HAS FALLEN FROM SCOOTER, RIDER FLED FROM SCENE

Occurred on B3133 KENN ROAD, CLEVEDON

Vehicle Reference 1 Motorcycle over 50cc and up to 125cc Going ahead
No skidding, jack-knifing or overturning
First point of impact Front Age of Driver 22 Breath test Driver not contacted

Vehicle direction N to S

Casualty Reference: 1 Age: 22 Male Driver/rider Severity: Slight

Vehicle Reference 2 Car Going ahead
No skidding, jack-knifing or overturning
First point of impact Front Age of Driver 38 Breath test Not requested

Vehicle direction S to N

111105916 27/09/2011 Tuesday Time 0900 Vehicles 2 Casualties 1 Slight

Fine without high winds Road surface Dry Daylight: no street lighting

Specia None Road Type Single - 2 lanes

V2 (HORSE) TRAVELLING IN THE MIDDLE OF KENN ROAD TOWARDS YATTON WAS HIT BY V1 WHICH APPROACHED AT SPEED BEHIND V2 & FAILED TO STOP IN TIME. V1 ATTEMPTED TO DRIVE ALONGSIDE V2 TO OVERTAKE BUT COLLIDED.

Occurred on KENN RD BY LAYBY IN FRONT OF DRUM AND MONKEY PUB, KENN, CLEVEDON

Accidents between dates 01/01/2010 and 31/12/2012 (36) months
Selection: Notes:

Vehicle Reference	1	Goods <= 3.5 tonnes mgw	Going ahead
			No skidding, jack-knifing or overturning
First point of impact	Nearside	Age of Driver	25 Breath test Driver not contacted
Vehicle direction	NW to SE		
Vehicle Reference	2	Ridden horse	Going ahead
			No skidding, jack-knifing or overturning
First point of impact	Offside	Age of Driver	10 Breath test Not applicable
Vehicle direction	NW to SE		
Casualty Reference:	1	Age: 10 Male	Driver/rider Severity: Slight

111106406 02/10/2011 Sunday Time 2015 Vehicles 2 Casualties 2 Slight
Fine without high winds Road surface Dry Darkness: street lights present and lit
Specia None Road Type Roundabout

V1 TRAVELLING RIGHT HAND LANE TOWARDS WSM. V2 TRAVELLING SAME DIRECTION BUT IN LEFT HAND LANE. BOTH VEHS LEFT RAB ONTO DUAL CARRIDGEWAY & BOTH DRIFTED INTO SAME LANE & COLLIDED. V1 MOUNTED CENTRAL RESERVATION & STRUCK SIGN POST.
Occurred on M5 J21, A370, WESTON SUPER MARE

Vehicle Reference	1	Car	Going ahead
			No skidding, jack-knifing or overturning
First point of impact	Nearside	Age of Driver	22 Breath test Negative
Vehicle direction	E to W		
Casualty Reference:	1	Age: 19 Male	Passenger Severity: Slight
Casualty Reference:	2	Age: 18 Male	Passenger Severity: Slight
Vehicle Reference	2	Other motor vehicle	Going ahead
			No skidding, jack-knifing or overturning
First point of impact	Offside	Age of Driver	54 Breath test Negative
Vehicle direction	E to W		

111106422 02/10/2011 Sunday Time 1300 Vehicles 3 Casualties 3 Slight
Fine without high winds Road surface Dry Daylight:street lights present
Specia None Road Type Single - 2 lanes

V3 TRAVELLING NORTH ON A38 WHEN NEAR TO SIDCOT ARMS A VEH WAS STATIONARY INDICATING TO TURN RT BUT HELD UP BY TRAFFIC TRAVELLING SOUTH. V3 STOPS BEHIND VEH & V2 STOPS BEHIND V3. V1 ALSO TRAVELLING NORTH COLLIDES WITH V2 PUSHING V2 INTO V3.
Occurred on A38 BRIDGWATER ROAD, SIDCOT

Vehicle Reference	1	Car	Stopping
			No skidding, jack-knifing or overturning
First point of impact	Front	Age of Driver	61 Breath test Negative
Vehicle direction	S to N		
Casualty Reference:	1	Age: 61 Female	Driver/rider Severity: Slight

Accidents between dates 01/01/2010 and 31/12/2012 (36) months
Selection: Notes:

Casualty Reference:	3	Age:	18	Female	Passenger	Severity:	Slight
Vehicle Reference	2	Car	Waiting to go ahead but held up				
First point of impact	Back	No skidding, jack-knifing or overturning					
Vehicle direction	S to N	Age of Driver	30	Breath test	Negative		
Casualty Reference:	2	Age:	30	Male	Driver/rider	Severity:	Slight
Vehicle Reference	3	Car	Waiting to go ahead but held up				
First point of impact	Back	No skidding, jack-knifing or overturning					
Vehicle direction	S to N	Age of Driver	58	Breath test	Negative		

111106197 02/10/2011 Sunday Time 1455 Vehicles 2 Casualties 1 Slight
Fine without high winds Road surface Dry Daylight: no street lighting
Specia None Road Type Single - 2 lanes

V1 PULLED INTO THE HIGHWAYS WORK YARD TO TURN AROUND & HEAD BACK TO CLEVEDON. V2 WAS TRAVELLING TOWARDS TICKENHAM, V1 TURNING RT PULLED OUT INTO THE PATH OF V2.
Occurred on B3130 TICKENHAM ROAD, TICKENHAM

Vehicle Reference	1	Car	Turning right				
First point of impact	Offside	No skidding, jack-knifing or overturning					
Vehicle direction	N to SW	Age of Driver	65	Breath test	Negative		
Vehicle Reference	2	Car	Going ahead				
First point of impact	Front	No skidding, jack-knifing or overturning					
Vehicle direction	SW to NE	Age of Driver	42	Breath test	Negative		
Casualty Reference:	1	Age:	42	Male	Driver/rider	Severity:	Slight

111106309 02/10/2011 Sunday Time 1445 Vehicles 3 Casualties 1 Slight
Fine without high winds Road surface Dry Daylight: no street lighting
Specia None Road Type Dual - 2 lanes

ALL THREE VEHICLES TRAVELLING NORTH IN LANE 3 IN HEAVY TRAFFIC. IN FRONT HAS COME TO A HALT AND V3 HAS STRUCK THE REAR OF V2. V2 HAS GONE INTO LANE 2 AND STRUCK V1.
Occurred on M5 JUNCTION 21 -20, CLEVEDON

Vehicle Reference	1	Car	Stopping				
First point of impact	Back	No skidding, jack-knifing or overturning					
Vehicle direction	S to N	Age of Driver	62	Breath test	Negative		
Casualty Reference:	1	Age:	62	Female	Driver/rider	Severity:	Slight

Accidents between dates 01/01/2010 and 31/12/2012 (36) months
Selection: Notes:

Vehicle Reference	2	Car			Stopping
					No skidding, jack-knifing or overturning
First point of impact	Back		Age of Driver	27	Breath test Negative
Vehicle direction	S	to N			
Vehicle Reference	3	Car			Stopping
					No skidding, jack-knifing or overturning
First point of impact	Front		Age of Driver	38	Breath test Negative
Vehicle direction	S	to N			

111106305 10/10/2011 Monday Time 2150 Vehicles 2 Casualties 1 Slight
Fine with high winds Road surface Wet/Damp Darkness: street lights present and lit
Specia None Road Type Single - 2 lanes

V1 TRAVELLING ALONG GREAT WESTERN RD BEHIND V2 WHO WAS TRAVELLING SLOWLY SO V1 OVERTOOK. WHEN V1 WAS BY JUNCTION TO MORRISON CAR PARK HE POSITIONED ON RIGHT SIDE OF LANE. V2 OVERTOOK V1 IN ONCOMING LANE COLLIDING WITH ELBOW OF RIDER CAUSING HIM TO FALL.
Occurred on GREAT WESTERN ROAD NEAR JUNCTION TO MORRISON CAR PARK, CLEVEDON

Vehicle Reference	1	Motorcycle 50cc and under			Going ahead
					Skidded
First point of impact	Offside		Age of Driver	16	Breath test Driver not contacted
Vehicle direction	NW	to SE			
Casualty Reference:	1	Age: 16	Male	Driver/rider	Severity: Slight
Vehicle Reference	2	Car			Overtaking moving vehicle on its offside
					No skidding, jack-knifing or overturning
First point of impact	Nearside		Age of Driver	48	Breath test Driver not contacted
Vehicle direction	NW	to SE			

111107917 15/10/2011 Saturday Time 1640 Vehicles 2 Casualties 1 Slight
Fine without high winds Road surface Dry Daylight: street lighting unknown
Specia None Road Type Single - 2 lanes

V2 TRAVELLING WEST ON A370 WHEN V1 EMERGING FROM ENTRANCE TO N/S TURNING RIGHT ONTO A370 PULLED SLOWLY FORWARD INTO W/BOUND LANE THEN STOPS AS V2 IS SIGHTED AT SPEED. V2 REACTS BY DRIVING INTO E/BOUND LANE ONTO O/S PAVEMENT & INTO BUSHES.
Occurred on A370 WESTON ROAD, HEWISH, WESTON-SUPER-MARE

Vehicle Reference	1	Car			Turning right
					No skidding, jack-knifing or overturning
First point of impact	Did not impact		Age of Driver	34	Breath test Negative
Vehicle direction	S	to E			
Vehicle Reference	2	Motorcycle over 500cc			Going ahead
					No skidding, jack-knifing or overturning
First point of impact	Did not impact		Age of Driver	37	Breath test Negative
Vehicle direction	E	to W			
Casualty Reference:	1	Age: 37	Male	Driver/rider	Severity: Slight

Accidents between dates 01/01/2010 and 31/12/2012 (36) months
Selection: Notes:

111106861 28/10/2011 Friday Time 0900 Vehicles 2 Casualties 1 Slight
Fine without high winds Road surface Wet/Damp Daylight:street lights present
Specia None Road Type Single - 2 lanes

V1 DRIVING ALONG SHEEPWAY (STATION ROAD) TOWARDS PORTBURY HUNDRED. V2 WAS DRIVING ON PORTBURY HUNDRED TOWARDS JCT 19 M5. V1 REACHED JCT WITH PORTBURY HUNDRED & FAILED TO GIVE WAY, PULLED OUT IN FRONT OF V2 WHICH WAS UNABLE TO AVOID COLLISION.

Occurred on A369 PORTBURY HUNDRED AT JUNCTION WITH STATION ROAD

Vehicle Reference 1 Car Turning left
No skidding, jack-knifing or overturning
First point of impact Front Age of Driver 91 Breath test Not requested
Vehicle direction NW to NE
Casualty Reference: 1 Age: 91 Male Driver/rider Severity: Slight

Vehicle Reference 2 Car Going ahead
No skidding, jack-knifing or overturning
First point of impact Front Age of Driver 54 Breath test Negative
Vehicle direction SW to NE

111107032 30/10/2011 Sunday Time 1430 Vehicles 2 Casualties 1 Slight
Fine without high winds Road surface Dry Daylight: no street lighting
Specia None Road Type Dual - 2 lanes

V2 TRAVELLING IN LANE 3 BEING FOLLOWED BY V1. V2 BRAKED DUE TO VEHS SLOWING IN FRONT. V1 COULD NOT SLOW IN TIME & HIT REAR OF V2.

Occurred on M5 BET J19 & J20 OUTSIDE/BY MARKER POST 147/6B

Vehicle Reference 1 Car Stopping
No skidding, jack-knifing or overturning
First point of impact Front Age of Driver 40 Breath test Negative
Vehicle direction SW to NE
Vehicle Reference 2 Car Stopping
No skidding, jack-knifing or overturning
First point of impact Back Age of Driver 61 Breath test Negative
Vehicle direction SW to NE
Casualty Reference: 1 Age: 61 Female Driver/rider Severity: Slight

111107037 31/10/2011 Monday Time 1645 Vehicles 2 Casualties 1 Slight
Weather Unknown Road surface Dry Daylight:street lights present
Specia None Road Type Single - 3 lanes

V1 ON SLIP ROAD AT J19 OF M5 NORTHBOUND IN MIDDLE LANE TRAVELLING AT SLOW SPEED ON APPROACH TO TRAFFIC LIGHTS WHEN HIT IN REAR BY V2 WHO IMMEDIATELY LEFT THE SCENE.

Occurred on M5 JUNCTION 19 SLIPROAD, NORTH BOUND JUNCTION WITH A369 THE PORTBUR

Accidents between dates 01/01/2010 and 31/12/2012 (36) months

Selection:

Notes:

Vehicle Reference 1 Car
Stopping
No skidding, jack-knifing or overturning
First point of impact Back Age of Driver 38 Breath test Not requested
Vehicle direction SW to NE
Casualty Reference: 1 Age: 38 Female Driver/rider Severity: Slight

Vehicle Reference 2 Goods <= 3.5 tonnes mgw
Going ahead
No skidding, jack-knifing or overturning
First point of impact Front Age of Driver Breath test Driver not contacted
Vehicle direction SW to NE

111107149 01/11/2011 Tuesday Time 2210 Vehicles 3 Casualties 2 Slight
Fine without high winds Road surface Dry Darkness: no street lighting
Specia None Road Type Dual - 2 lanes

V1 COLLIDED INTO REAR OF V2 WHICH LEFT V1 STRANDED IN L2 OF MOTORWAY WITH WEAK LIGHTS ON AN UNLIT SECTION OF MOTOWAY. V3 WAS BEHIND A HGV & PULLED OUT TO OVERTAKE INTO L2. V3 COULD NOT STOP IN TIME & HIT V1.

Occurred on M5 OUTSIDE/BY MARKER 148.2, PORTISHEAD

Vehicle Reference 1 Car
Going ahead
No skidding, jack-knifing or overturning
First point of impact Front Age of Driver 46 Breath test Negative
Vehicle direction SW to NE
Vehicle Reference 2 Goods between 3.5 and 7.5 tonnes mgw
Going ahead
No skidding, jack-knifing or overturning
First point of impact Back Age of Driver 43 Breath test Negative
Vehicle direction SW to NE
Vehicle Reference 3 Car
Overtaking moving vehicle on its offside
No skidding, jack-knifing or overturning
First point of impact Front Age of Driver 19 Breath test Not requested
Vehicle direction SW to NE
Casualty Reference: 1 Age: 19 Female Driver/rider Severity: Slight
Casualty Reference: 2 Age: 29 Male Passenger Severity: Slight

111107165 03/11/2011 Thursday Time 0800 Vehicles 1 Casualties 1 Slight
Fine without high winds Road surface Dry Daylight:street lights present
Specia None Road Type Single - 2 lanes

V1 TRAVELLING FROM WSM TO BRISTOL ON A370, RIGHT HAND BEND WHERE FOR UNKNOWN REASON V1 HAS LOST CONTROL, LEFT THE CARRIAGEWAY TO THE NEAR SIDE, COLLIDING WITH A BT POLE LOOSENING IT & DEMOLISHING A LAMP POST & A FENCE.

Occurred on A370 OUTSIDE/BY CAFFLE NURSERY, HEWISH

Accidents between dates 01/01/2010 and 31/12/2012 (36) months
Selection: Notes:

Vehicle Reference 1 Car
Going ahead right hand bend
No skidding, jack-knifing or overturning
First point of impact Front Age of Driver 27 Breath test Not requested
Vehicle direction SW to SE
Casualty Reference: 1 Age: 27 Male Driver/rider Severity: Slight

111107322 16/11/2011 Wednesday Time 1635 Vehicles 2 Casualties 1 Slight
Raining without high winds Road surface Wet/Damp Darkness: street lights present and lit
Specia None Road Type Single - 2 lanes

DRIVER OF V1 TRAVELLING ALONG KENN RD S/B AWAY FROM THE TOWN CENTRE. V2 PULLED OUT OF GRIFFIN RD IMMEDIATELY IN FRONT OF V1 FORCING V1 TO SWERVE TO THE LEFT, MOUNT N/S KERB & COLLIDE WITH GARDEN WALL OF NO.22.

Occurred on KENN ROAD, CLEVEDON AT JUNCTION WITH GRIFFIN ROAD, CLEVEDON

Vehicle Reference 1 Car
Going ahead
Skidded
First point of impact Front Age of Driver 19 Breath test Not requested
Vehicle direction N to S
Casualty Reference: 1 Age: 19 Male Driver/rider Severity: Slight

Vehicle Reference 2 Car
Turning right
No skidding, jack-knifing or overturning
First point of impact Did not impact Age of Driver 49 Breath test Not requested
Vehicle direction E to N

111200313 15/12/2011 Thursday Time 0730 Vehicles 3 Casualties 3 Slight
Raining without high winds Road surface Wet/Damp Darkness: no street lighting
Specia None Road Type Single - 2 lanes

V1 TRAVELLING ALONG NAILSEA WALL/DAVIS LANE, IN DARK WITH NO STREET LIGHTING. V1 HIT A LARGE PUDDLE AT SPEED CAUSING VEH TO AQUAPLANE. V1 COLLIDED WITH V3'S TRAILER BEFORE COLLIDING FNS TO FOS OF V2

Occurred on DAVIS LANE/NAILSEA WALL JCT WITH KENN MOOR ROAD, CLEVEDON

Vehicle Reference 1 Car
Going ahead
Skidded
First point of impact Front Age of Driver 25 Breath test Negative
Vehicle direction W to E
Casualty Reference: 1 Age: 25 Male Driver/rider Severity: Slight

Vehicle Reference 2 Car
Going ahead
No skidding, jack-knifing or overturning
First point of impact Front Age of Driver 28 Breath test Negative
Vehicle direction W to E
Casualty Reference: 2 Age: 28 Male Driver/rider Severity: Slight

Accidents between dates 01/01/2010 and 31/12/2012 (36) months
Selection: Notes:

Vehicle Reference 3 Car
First point of impact Back
Vehicle direction E to W
Age of Driver 53
Breath test Not requested
Casualty Reference: 3 Age: 33 Male Passenger Severity: Slight

121200394 18/12/2011 Sundav Time 0950 Vehicles 1 Casualties 1 Slight
Weather Unknown Road surface Frost/Ice Daylight: no street lighting
Specia None Road Type Single - 2 lanes

V1 TRAVELLING ON COURT LANE FROM TICKENHAM TO KENN. AS V1 DROVE OVER M5 OVERBRIDGE AND REACHED BROW SAW PED ON N/S. BEGAN TO BRAKE BUT SKIDDED AND KNOCKED INTO PED.
Occurred on COURT LANE, CLEVEDON

Vehicle Reference 1 Car
First point of impact Front
Vehicle direction N to S
Age of Driver 27
Breath test Negative
Casualty Reference: 1 Age: 62 Male Pedestrian Severity: Slight

111200803 20/12/2011 Tuesdav Time 2059 Vehicles 2 Casualties 2 Slight
Raining without high winds Road surface Wet/Damp Darkness: no street lighting
Specia None Road Type Dual - 2 lanes

V1 AND V2 TRAVELLING SOUTHBOUND. V1 SPUN DUE TO WET WEATHER, V2 BRAKED HARD BUT DIDN'T HIT V1, DRIVER HAD WHIPLASH. V1 COLLIDED WITH CRASH BARRIER.
Occurred on M5 BETWEEN JCTS 19 AND 20, PORTISHEAD

Vehicle Reference 1 Car
First point of impact Offside
Vehicle direction NE to SW
Age of Driver 28
Breath test Negative
Casualty Reference: 2 Age: 29 Male Passenger Severity: Slight

Vehicle Reference 2 Car
First point of impact Did not impact
Vehicle direction NE to SW
Age of Driver 45
Breath test Not requested
Casualty Reference: 1 Age: 45 Female Driver/rider Severity: Slight

111200525 25/12/2011 Sunday Time 0115 Vehicles 1 Casualties 1 Fatal
Fine without high winds Road surface Dry Darkness: street lights present but unlit
Specia None Road Type Single - 2 lanes

VICTIM WOULD APPEAR TO HAVE BEEN LYING IN THE ROAD WHEN HE WAS STRUCK BY THE VEHICLE.

Accidents between dates 01/01/2010 and 31/12/2012 (36) months
Selection: Notes:

Occurred on B3133 KENN ROAD, CLEVEDON

Vehicle Reference	1	Car		Going ahead
				No skidding, jack-knifing or overturning
First point of impact	Front		Age of Driver	64
			Breath test	Negative
Vehicle direction	SW to NE			
Casualty Reference:	1	Age: 19	Male	Pedestrian
				Severity: Fatal

121200534 06/01/2012 Friday Time 0134 Vehicles 2 Casualties 1 Slight
Fine without high winds Road surface Dry Darkness: street lights present but unlit
Specia None Road Type Roundabout
V2 APPRAOCHING RAB BECAME AWARE OF V1 ALONGSIDE HIM. V1 APPROACHED RAB ON INSIDE LANE WITH V2 BETWEEN HER & VEH. AS V1 OVERTOOK V2 ON RAB V2 HIT REAR OF HER V1.
Occurred on PORTBURY DOCK ROAD JCT WITH GORDANO WAY, PORTISHEAD

Vehicle Reference	1	Car		Going ahead
				No skidding, jack-knifing or overturning
First point of impact	Back		Age of Driver	49
			Breath test	Not requested
Vehicle direction	N to S			
Vehicle Reference	2	Pedal cycle		Going ahead
				No skidding, jack-knifing or overturning
First point of impact	Front		Age of Driver	46
			Breath test	Not applicable
Vehicle direction	N to S			
Casualty Reference:	1	Age: 46	Male	Driver/rider
				Severity: Slight

121200314 14/01/2012 Saturday Time 1100 Vehicles 2 Casualties 1 Slight
Fine without high winds Road surface Dry Daylight:street lights present
Specia Automatic traffic signal out Road Type Single - 3 lanes
V1 WAS WAITING AT TRAFFIC LIGHTS WHEN V2 WENT INTO BACK OF V1 AND DROVE OFF
Occurred on SLIP ROAD AT M5 MOTORWAY LEADING TO SERVICES

Vehicle Reference	1	Car		Waiting to go ahead but held up
				No skidding, jack-knifing or overturning
First point of impact	Back		Age of Driver	41
			Breath test	Driver not contacted
Vehicle direction	SW to NE			
Casualty Reference:	1	Age: 30	Female	Passenger
				Severity: Slight
Vehicle Reference	2	Car		Going ahead
				No skidding, jack-knifing or overturning
First point of impact	Front		Age of Driver	
			Breath test	Driver not contacted
Vehicle direction	SW to NE			

Accidents between dates 01/01/2010 and 31/12/2012 (36) months
Selection: Notes:

121202227 23/01/2012 Monday Time 1757 Vehicles 1 Casualties 1 Slight
Fine without high winds Road surface Dry Darkness: street lights present and lit
Specia None Road Type Single - 2 lanes
DRIVER OF V1 STATES THAT C1 CAME FROM NOWHERE, C1 CANNOT REMEMBER ANYTHING
Occurred on STONEBRIDGE, CLEVEDON

Vehicle Reference 1 Car Going ahead
No skidding, jack-knifing or overturning
First point of impact Front Age of Driver 42 Breath test Negative
Vehicle direction S to N
Casualty Reference: 1 Age: 71 Male Pedestrian Severity: Slight

121200599 28/01/2012 Saturday Time 2149 Vehicles 2 Casualties 1 Slight
Fine without high winds Road surface Dry Darkness: street lights present and lit
Specia None Road Type Single - 2 lanes
V2 TRAVELLING FROM CLEVEDON TO NAILSEA ALONG TICKENHAM ROAD APPROACHING A BEND. V1 DRIVING
THROUGH THE BEND CROSSED OVER CENTRAL WHITE LINE, V1 COLLIDED WITH FRONT OF V2.
Occurred on B3130 TICKENHAM ROAD, CLEVEDON

Vehicle Reference 1 Car Going ahead right hand bend
Skidded
First point of impact Front Age of Driver 32 Breath test Negative
Vehicle direction E to W
Casualty Reference: 1 Age: 32 Male Driver/rider Severity: Slight

Vehicle Reference 2 Car Going ahead left hand bend
No skidding, jack-knifing or overturning
First point of impact Front Age of Driver 60 Breath test Negative
Vehicle direction W to E

121200721 28/01/2012 Saturday Time 1325 Vehicles 2 Casualties 1 Slight
Fine without high winds Road surface Dry Daylight:street lights present
Specia None Road Type Dual - 2 lanes
UNKNOWN NOT GIVEN BY OFFICER
Occurred on A370 SOMERSET AVENUE JCT WITH B3440 BRISTOL ROAD, WESTON SUPER MARE

Vehicle Reference 1 Minibus Going ahead
No skidding, jack-knifing or overturning
First point of impact Offside Age of Driver 40 Breath test Not requested
Vehicle direction SW to NE

Accidents between dates 01/01/2010 and 31/12/2012 (36) months
Selection: Notes:

Vehicle Reference 2 Car
Going ahead
No skidding, jack-knifing or overturning
First point of impact Nearside Age of Driver 61 Breath test Negative
Vehicle direction SW to NE
Casualty Reference: 1 Age: 61 Male Driver/rider Severity: Slight

121200957 05/02/2012 Sundav Time 0300 Vehicles 1 Casualties 1 Slight
Fine without high winds Road surface Dry Darkness: street lights present but unlit
Specia None Road Type Single - 2 lanes

V1 TRAVELLING ON A370 TOWARDS WSM. AT JCT WITH PUXTON LANE VEH MOUNTS N/S PAVEMENT AND DEMOLISHES BUS STOP SIGN, ROAD SIGN AND LAMPPST BEFORE COLLIDING WITH A TREE. DRIVER RAN FROM VEH, PASSENGER TRAPPED.

Occurred on A370 WESTON ROAD JCT WITH PUXTON LANE, HEWISH

Vehicle Reference 1 Car
Going ahead
Skidded
First point of impact Front Age of Driver 45 Breath test Negative
Vehicle direction E to W
Casualty Reference: 1 Age: 21 Male Passenger Severity: Slight

121201115 20/02/2012 Mondav Time 0900 Vehicles 2 Casualties 1 Slight
Fine without high winds Road surface Dry Daylight:street lights present
Specia None Road Type Roundabout

V1 IN INSIDE LANE OF RAB TRAVELLING PAST THE N/B SLIP RD HEADING FOR HEWISH. V2 TRAVELLING FROM HEWISH DIRECTION HAS GONE AROUND RAB & CUT INFRONT OF V1 TO ACCESS N/B SLIP RD, HAS COLLIDED WITH V1 & MOUNTED THE KERB.

Occurred on A370 ROUNDABOUT JUNCTION 21

Vehicle Reference 1 Car
Going ahead
No skidding, jack-knifing or overturning
First point of impact Front Age of Driver 31 Breath test Driver not contacted
Vehicle direction W to E
Casualty Reference: 1 Age: 31 Female Driver/rider Severity: Slight

Vehicle Reference 2 Car
Turning left
No skidding, jack-knifing or overturning
First point of impact Front Age of Driver 20 Breath test Driver not contacted
Vehicle direction E to N

Accidents between dates 01/01/2010 and 31/12/2012 (36) months
Selection: Notes:

121201658 25/02/2012 Saturday Time 1440 Vehicles 2 Casualties 2 Serious
Fine without high winds Road surface Dry Daylight:street lights present
Specia None Road Type Single - 2 lanes

ALL VEHS TRAVELLING ON A370 TOWARDS CONGRESBURY. V1 SLOWED & STOPPED INDICATING TO TURN RIGHT. WITNESS SLOWED BEHIND V1. AS V1 TURNED RT V2 OVERTOOK VEHS COLLIDING WITH DRIVERS DOOR OF V1. RIDER & PASSENGER THROWN FROM BIKE.
Occurred on A370 WESTON ROAD, HEWISH

Vehicle Reference	1	Car	Turning right			
			No skidding, jack-knifing or overturning			
First point of impact	Offside	Age of Driver		Breath test	Negative	
Vehicle direction	SW to SE					
Vehicle Reference	2	Motorcycle over 500cc	Overtaking stationary vehicle on its offside			
			No skidding, jack-knifing or overturning			
First point of impact	Front	Age of Driver	46	Breath test	Negative	
Vehicle direction	SW to NE					
Casualty Reference:	1	Age: 46	Male	Driver/rider	Severity:	Serious
Casualty Reference:	2	Age: 45	Female	Passenger	Severity:	Slight

121202497 01/03/2012 Thursday Time 0900 Vehicles 3 Casualties 2 Slight
Fog or mist Road surface Dry Daylight:street lights present
Specia None Road Type Single - 2 lanes

VEHS TRAVELLING ON A370 TOWARDS CONGRESBURY IN FOGGY WEATHER. V3 STOPPED TO TURN INTO SCRAP YARD. V1 STOPPED TOUCHING ITS FRONT BUMPER WITH V3. V2 HAS GONE INTO BACK OF V1 PUSHING IT INTO V3.
Occurred on A370 WESTON ROAD, HEWISH

Vehicle Reference	1	Bus or coach	Stopping			
			No skidding, jack-knifing or overturning			
First point of impact	Back	Age of Driver	50	Breath test	Negative	
Vehicle direction	NW to SE					
Vehicle Reference	2	Car	Stopping			
			No skidding, jack-knifing or overturning			
First point of impact	Front	Age of Driver	41	Breath test	Negative	
Vehicle direction	NW to SE					
Casualty Reference:	1	Age: 41	Male	Driver/rider	Severity:	Slight
Vehicle Reference	3	Bus or coach	Waiting to turn right			
			No skidding, jack-knifing or overturning			
First point of impact	Back	Age of Driver	28	Breath test	Not requested	
Vehicle direction	NW to S					
Casualty Reference:	2	Age: 28	Male	Driver/rider	Severity:	Slight

Accidents between dates 01/01/2010 and 31/12/2012 (36) months
Selection: Notes:

121201314 03/03/2012 Saturday Time 1250 Vehicles 2 Casualties 1 Slight
Fine without high winds Road surface Dry Daylight:street lights present
Specia None Road Type Single - 2 lanes

RIDER OF PEDAL CYCLE (V1) HAS BEEN CLIPPED BY A PASSING CAR (V2) WHICH HAS CAUSED VICTIM TO LOSE CONROL OF HIS BICYCLE AND FALL OFF.
Occurred on ON THE A370 CLOSE TO THE TURNING TO SILVER MOOR LNNE.

Vehicle Reference	1	Pedal cycle	Going ahead			
			No skidding, jack-knifing or overturning			
First point of impact	Offside	Age of Driver	32	Breath test	Driver not contacted	
Vehicle direction	NE to SW					
Casualty Reference:	1	Age:	32	Male	Driver/rider	Severity: Slight
Vehicle Reference	2	Car	Overtaking moving vehicle on its offside			
			No skidding, jack-knifing or overturning			
First point of impact	Nearside	Age of Driver	60	Breath test	Driver not contacted	
Vehicle direction	NE to SW					

121201415 07/03/2012 Wednesday Time 1720 Vehicles 2 Casualties 1 Slight
Fine without high winds Road surface Wet/Damp Daylight: no street lighting
Specia None Road Type Single - 2 lanes

V2 CLIPPED V1 (CYCLIST) WITH WING MIRROR WHILST OVERTAKING CAUSING CYCLIST TO FALL OFF.
Occurred on B3130 TICKENHAM ROAD, CLEVEDON

Vehicle Reference	1	Pedal cycle	Going ahead			
			No skidding, jack-knifing or overturning			
First point of impact	Offside	Age of Driver	33	Breath test	Driver not contacted	
Vehicle direction	E to W					
Casualty Reference:	1	Age:	33	Male	Driver/rider	Severity: Slight
Vehicle Reference	2	Car	Overtaking moving vehicle on its offside			
			No skidding, jack-knifing or overturning			
First point of impact	Nearside	Age of Driver	40	Breath test	Driver not contacted	
Vehicle direction	E to W					

121201428 08/03/2012 Thursday Time 0937 Vehicles 2 Casualties 1 Slight
Fine without high winds Road surface Dry Daylight: no street lighting
Specia None Road Type Single - 2 lanes

V1 (CYCLIST) TRAVELING FROM CLEVEDON TO YATTON. V2 TRIED TO OVERTAKE WHILE THERE WAS A LORRY COMING IN THE OPPOSITE DIRECTION. V1 PUT HIS RIGHT HAND OUT TO PROTECT HIMSELF FROM V2.
Occurred on JUNCTION OF KENN ROAD AND LAMPLEY ROAD KENN CLEVEDON

Accidents between dates 01/01/2010 and 31/12/2012 (36) months
Selection: Notes:

Vehicle Reference	1	Pedal cycle			Going ahead left hand bend
					No skidding, jack-knifing or overturning
First point of impact	Offside		Age of Driver	51	Breath test Driver not contacted
Vehicle direction	N to SE				
Casualty Reference:	1	Age: 51	Male	Driver/rider	Severity: Slight
Vehicle Reference	2	Taxi			Going ahead left hand bend
					No skidding, jack-knifing or overturning
First point of impact	Nearside		Age of Driver		Breath test Driver not contacted
Vehicle direction	N to SE				

121201952 15/03/2012 Thursday Time 0545 Vehicles 2 Casualties 1 Slight
Fog or mist Road surface Dry Daylight:street lights present
Specia None Road Type Single - 2 lanes

V1 STATES HE SAW V2 ALTHOUGH FOGGY AND V2 THEN PROCEEDED TO PULL OUT IN FRONT OF V1 AND COULDN'T AVOID HITTING V2.
Occurred on TICKENHAM ROAD, TICKENHAM

Vehicle Reference	1	Car			Going ahead
					No skidding, jack-knifing or overturning
First point of impact	Front		Age of Driver	26	Breath test Not applicable
Vehicle direction	W to E				
Casualty Reference:	1	Age: 26	Male	Driver/rider	Severity: Slight
Vehicle Reference	2	Car			Starting
					No skidding, jack-knifing or overturning
First point of impact	Front		Age of Driver	46	Breath test Not requested
Vehicle direction	S to N				

121202588 27/03/2012 Tuesday Time 1645 Vehicles 3 Casualties 1 Slight
Fine without high winds Road surface Dry Daylight:street lights present
Specia None Road Type Single - 2 lanes

V3 COLLIDED WITH REAR OF V2 SHUNTING IT FORWARD IN TO REAR OF V1 THAT HAD STOPPED IN MAIN CARRIAGEWAY TO AVOID AN OBSTRUCTION.
Occurred on HEWISH AT JUNCTION WITH MOORLAND PARK, WESTON-SUPER-MARE

Vehicle Reference	1	Car			Stopping
					No skidding, jack-knifing or overturning
First point of impact	Back		Age of Driver	52	Breath test Negative
Vehicle direction	W to E				
Casualty Reference:	1	Age: 52	Male	Driver/rider	Severity: Slight
Vehicle Reference	2	Car			Stopping
					No skidding, jack-knifing or overturning
First point of impact	Back		Age of Driver	37	Breath test Negative
Vehicle direction	W to E				

Accidents between dates 01/01/2010 and 31/12/2012 (36) months
Selection: Notes:

Vehicle Reference 3 Car Stopping
No skidding, jack-knifing or overturning
First point of impact Front Age of Driver 27 Breath test Not requested
Vehicle direction W to E

121202590 27/03/2012 Tuesday Time 1520 Vehicles 3 Casualties 1 Slight
Fine without high winds Road surface Dry Daylight:street lights present
Specia None Road Type Single - 2 lanes

V1 FAILED TO OBSERVE TRAFFIC SLOWING IN FRONT & COLLIDED WITH REAR OF V2 WHICH HAD SLOWED & COME TO A HALT IN TRAFFIC. THIS FORCED V2 INTO REAR V3. VEH'S STOPPED TO GIVE WAY TO TRAFFIC ON ROUNDABOUT AHEAD OF THEM.

Occurred on A370 30M W OF M5 JUNC 21, WESTON SUPER MARE

Vehicle Reference 1 Car Stopping
No skidding, jack-knifing or overturning
First point of impact Front Age of Driver 44 Breath test Not requested
Vehicle direction NE to SW

Vehicle Reference 2 Car Stopping
No skidding, jack-knifing or overturning
First point of impact Back Age of Driver 45 Breath test Not requested
Vehicle direction NE to SW

Vehicle Reference 3 Car Stopping
No skidding, jack-knifing or overturning
First point of impact Back Age of Driver 60 Breath test Not requested
Vehicle direction NE to SW

Casualty Reference: 1 Age: 55 Female Passenger Severity: Slight

121202313 29/03/2012 Thursday Time 1435 Vehicles 4 Casualties 2 Slight
Fine without high winds Road surface Dry Daylight:street lights present
Specia None Road Type Single - 2 lanes

V3 WAS STATIONARY AT BUS STOP, V2 STATIONERY BEHIND V3 LOOKING TO OVERTAKE. V1 DROVE INTO REAR OF V2 AT SPEED PUSHING V2 INTO ONCOMING TRAFFIC. V4 TRAVELLING IN OPPOSITE DIRECTION SWERVED AROUND V2 & WENT INTO VERGE.

Occurred on CLEVEDON ROAD, TICKENHAM

Vehicle Reference 1 Car Going ahead
No skidding, jack-knifing or overturning
First point of impact Front Age of Driver 19 Breath test Negative
Vehicle direction NE to SW

Casualty Reference: 1 Age: 19 Female Driver/rider Severity: Slight

Vehicle Reference 2 Car Waiting to go ahead but held up
No skidding, jack-knifing or overturning
First point of impact Back Age of Driver 24 Breath test Negative
Vehicle direction NE to SW

Accidents between dates 01/01/2010 and 31/12/2012 (36) months

Selection:

Notes:

Casualty Reference: 2 Age: 24 Female Driver/rider Severity: Slight

Vehicle Reference 3 Bus or coach Parked
No skidding, jack-knifing or overturning
First point of impact Back Age of Driver 30 Breath test Not requested
Vehicle direction NE to SW
Vehicle Reference 4 Car Going ahead
Skidded
First point of impact Offside Age of Driver 46 Breath test Not requested
Vehicle direction SW to NE

121202603 30/03/2012 Friday Time 1629 Vehicles 2 Casualties 1 Slight

Fine without high winds Road surface Dry Daylight: no street lighting
Specia None Road Type Dual - 2 lanes

V1 & V2 S/BOUND ON M5 BETWEEN JCT 19 & 20. VEHS AHEAD SLOWING/STOPPING. V1 SLOWED CONSIDERABLY, V2 DIDN'T NOTICE & WENT INTO REAR OF V1.

Occurred on M5 SOUTHBOUND BETWEEN JCTS 20 AND 19

Vehicle Reference 1 Car Stopping
No skidding, jack-knifing or overturning
First point of impact Back Age of Driver 34 Breath test Negative
Vehicle direction NE to SW
Vehicle Reference 2 Car Going ahead
No skidding, jack-knifing or overturning
First point of impact Front Age of Driver 59 Breath test Negative
Vehicle direction NE to SW

Casualty Reference: 1 Age: 62 Male Passenger Severity: Slight

121203055 13/04/2012 Friday Time 1225 Vehicles 2 Casualties 2 Slight

Fine without high winds Road surface Dry Daylight: no street lighting
Specia None Road Type Single - 2 lanes

GRADUAL BEND IN 40MPH COUNTRY ROAD BORDERED BY HIGH HEDGES. V1 HAS FAILED TO NEGOTIATE LEFT HAND BEND & COLLIDED FRONT OFFSIDE TO FRONT OFFSIDE WITH V2. V2 LEFT CARRIAGEWAY NEARSIDE INTO BANK AND HEDGE.

Occurred on A368 BRISTOL RD 300M E OF A38 BRISTOL RD, CHURCHILL, WINSCOMBE

Vehicle Reference 1 Car Going ahead left hand bend
No skidding, jack-knifing or overturning
First point of impact Offside Age of Driver 31 Breath test Negative
Vehicle direction SE to SW

Casualty Reference: 1 Age: 31 Male Driver/rider Severity: Slight

Accidents between dates 01/01/2010 and 31/12/2012 (36) months
Selection: Notes:

Vehicle Reference 2 Car
Going ahead right hand bend
No skidding, jack-knifing or overturning
First point of impact Offside Age of Driver 44 Breath test Negative
Vehicle direction SW to SE
Casualty Reference: 2 Age: 44 Female Driver/rider Severity: Slight

121202801 22/04/2012 Sundav Time 0335 Vehicles 1 Casualties 2 Slight
Fine without high winds Road surface Dry Darkness: no street lighting
Specia None Road Type Single - 2 lanes

C1 & C2 WERE WALKING ALONG ROAD & THINK THEY MAY HAVE BEEN HIT BY A CAR, THEY COULDN'T BE SURE BUT BOTH FELL TO THE GROUND. V1 MAY HAVE HIT PEDESTRIANS & FTS.
Occurred on DAVIS LANE, CLEVEDON

Vehicle Reference 1 Car
Going ahead
No skidding, jack-knifing or overturning
First point of impact Nearside Age of Driver 23 Breath test Not requested
Vehicle direction E to W
Casualty Reference: 1 Age: 19 Female Pedestrian Severity: Slight
Casualty Reference: 2 Age: 18 Female Pedestrian Severity: Slight

121203135 24/04/2012 Tuesdav Time 1105 Vehicles 2 Casualties 1 Serious
Fine without high winds Road surface Dry Daylight:street lights present
Specia None Road Type Roundabout

V2 TRAVELLING AROUND RAB. V1 PULLED OUT ONTO RAB FROM WYNDHAM WAY AND CYCLIST STRUCK HIS O/S DRIVERS DOOR
Occurred on A369 PORTBURY HUNDRED JCT WITH SHEEPWAY RAB, PORTISHEAD

Vehicle Reference 1 Car
Going ahead
No skidding, jack-knifing or overturning
First point of impact Offside Age of Driver 67 Breath test Negative
Vehicle direction NW to SE
Vehicle Reference 2 Pedal cycle
Going ahead
No skidding, jack-knifing or overturning
First point of impact Front Age of Driver 54 Breath test Not applicable
Vehicle direction W to E
Casualty Reference: 1 Age: 54 Male Driver/rider Severity: Serious

Accidents between dates 01/01/2010 and 31/12/2012 (36) months
Selection: Notes:

121203139 30/04/2012 Monday Time 1005 Vehicles 2 Casualties 1 Slight
Fine without high winds Road surface Dry Daylight: no street lighting
Specia None Road Type Single - 2 lanes

V1 TRAVELLING SOUTH ON B3133, V2 NORTH. V1 APPEARS TO HAVE CROSSED THE CENTRE WHITE LINE ON THE ROAD. V2 SWERVED BUT V1 COLLIDED WITH THE OFFSIDE OF V2 CAUSING IT TO SPIN AROUND IN THE ROAD. DRIVER OF V1 USING HANDS FREE AT TIME.

Occurred on B3133 KENN ROAD 20 METRES SOUTH OF RUSS LANE, KENN, CLEVEDON.

Vehicle Reference	1	Car	Going ahead left hand bend			
			No skidding, jack-knifing or overturning			
First point of impact	Front		Age of Driver	44	Breath test	Driver not contacted
Vehicle direction	NE to S					
Casualty Reference:	1	Age: 44	Female	Driver/rider	Severity:	Slight
Vehicle Reference	2	Car	Going ahead right hand bend			
			No skidding, jack-knifing or overturning			
First point of impact	Offside		Age of Driver	73	Breath test	Driver not contacted
Vehicle direction	S to NE					

121203843 06/05/2012 Sunday Time 1825 Vehicles 3 Casualties 1 Slight
Fine without high winds Road surface Dry Daylight:street lights present
Specia None Road Type Single - 2 lanes

ALL 3 VS PULLING AWAY FROM TRAFFIC LIGHTS HEADING TOWARDS BRISTOL WHEN V1 HAS STOPPED SUDDENLY AS THE DRIVER HAS MISTAKENLY PRESSED BREAK PEDAL (AUTOMATIC CAR). V2 HAS STOPPED BUT V3 DIDN'T STOP IN TIME & HIT REAR OF V2, V1 STOPPED BUT NOT STRUCK.

Occurred on A38 BRISTOL ROAD, CHURCHILL

Vehicle Reference	1	Car	Stopping			
			No skidding, jack-knifing or overturning			
First point of impact	Did not impact		Age of Driver	30	Breath test	Negative
Vehicle direction	S to NE					
Vehicle Reference	2	Car	Stopping			
			No skidding, jack-knifing or overturning			
First point of impact	Back		Age of Driver	42	Breath test	Negative
Vehicle direction	S to NE					
Casualty Reference:	1	Age: 42	Male	Driver/rider	Severity:	Slight
Vehicle Reference	3	Car	Stopping			
			No skidding, jack-knifing or overturning			
First point of impact	Front		Age of Driver	39	Breath test	Negative
Vehicle direction	S to NE					

Accidents between dates 01/01/2010 and 31/12/2012 (36) months
Selection: Notes:

121203772 16/05/2012 Wednesday Time 1157 Vehicles 3 Casualties 1 Slight
Fine without high winds Road surface Dry Daylight:street lights present
Specia None Road Type Dual - 2 lanes

V1, V2 & V3 TRAVELLING SOUTHBOUND. V3 IN L3 WHEN BONNET FLEW UP, V3 HAD NO VIEW SO SLOWED & STOPPED ON CENTRAL RESERVATION AREA. V2 IN L2 SLOWING, V1 IN L3 COULDN'T STOP IN TIME SO WENT TO L2 TO AVOID V3 BUT HIT V2 IN REAR.

Occurred on M5 MARKER POST 155.1A JUNCTION 19-20

Vehicle Reference	1	Car	Changing lane to left			
			No skidding, jack-knifing or overturning			
First point of impact	Front		Age of Driver	51	Breath test	Negative
Vehicle direction	NE to SW					
Vehicle Reference	2	Car	Going ahead			
			No skidding, jack-knifing or overturning			
First point of impact	Back		Age of Driver	38	Breath test	Negative
Vehicle direction	NE to SW					
Vehicle Reference	3	Car	Stopping			
			No skidding, jack-knifing or overturning			
First point of impact	Did not impact		Age of Driver	48	Breath test	Negative
Vehicle direction	NE to SW					
Casualty Reference:	1	Age: 48	Female	Driver/rider	Severity:	Slight

121203634 28/05/2012 Monday Time 1555 Vehicles 4 Casualties 1 Slight
Weather: Other Road surface Dry Daylight:street lights present
Specia None Road Type Single - 2 lanes

HEAVY TRAFFIC IN BOTH LANES. V3 HAS TURNED RIGHT INTO LAYBY ON OPPOSITE SIDE OF ROAD & PULLED BACK OUT OF LAYBY INTO PATH OF V1. V1 BRAKED, LOST CONTROL & COLLIDED WITH R/O/S OF V2 & O/S OF V4 BEFORE FALLING OFF.

Occurred on A370 HEWISH RD, ST GEORGES, WESTON-SUPER-MARE

Vehicle Reference	1	Motorcycle over 50cc and up to 125cc	Going ahead			
			No skidding, jack-knifing or overturning			
First point of impact	Front		Age of Driver	32	Breath test	Not applicable
Vehicle direction	SW to NE					
Casualty Reference:	1	Age: 32	Male	Driver/rider	Severity:	Slight
Vehicle Reference	2	Car	Waiting to go ahead but held up			
			No skidding, jack-knifing or overturning			
First point of impact	Offside		Age of Driver	62	Breath test	Not requested
Vehicle direction	NE to SW					
Vehicle Reference	3	Car	Turning left			
			No skidding, jack-knifing or overturning			
First point of impact	Did not impact		Age of Driver	33	Breath test	Not requested
Vehicle direction	W to NE					

Accidents between dates 01/01/2010 and 31/12/2012 (36) months
Selection: Notes:

Vehicle Reference 4 Car Waiting to go ahead but held up
No skidding, jack-knifing or overturning
First point of impact Offside Age of Driver 58 Breath test Not requested
Vehicle direction NE to SW

121203974 28/05/2012 Monday Time 1720 Vehicles 2 Casualties 3 Slight
Fine without high winds Road surface Dry Daylight: street lights present
Specia None Road Type Single - 2 lanes

V1 AND V2 WERE TRAVELLING ALONG SOUTHERN WAY TOWARDS THE ROUNDABOUT. V1 SLOWED TO A STOP WAITING TO TURN RIGHT TO YATTON, V2 HAS NOT APPLIED THE BRAKE IN TIME AND RUN INTO THE BACK OF V1. V2 HAS THEN DRIVEN OFF WITHOUT STOPPING TO EXCHANGE DATAILS.

Occurred on SOUTHERN WAY AT JUNCTION WITH B3133 KENN ROAD, CLEVEDON

Vehicle Reference 1 Car Waiting to turn right
No skidding, jack-knifing or overturning
First point of impact Back Age of Driver 27 Breath test Negative
Vehicle direction W to S

Casualty Reference: 1 Age: 27 Female Driver/rider Severity: Slight

Casualty Reference: 3 Age: 37 Male Passenger Severity: Slight

Vehicle Reference 2 Car Stopping
No skidding, jack-knifing or overturning
First point of impact Front Age of Driver 22 Breath test Driver not contacted
Vehicle direction W to S
Casualty Reference: 2 Age: 22 Female Driver/rider Severity: Slight

121203900 07/06/2012 Thursday Time 1439 Vehicles 2 Casualties 2 Slight
Raining without high winds Road surface Wet/Damp Daylight: no street lighting
Specia None Road Type Single - 2 lanes

V1 TRAVELLING ON A369 FROM J19 M5 PULLED INTO LAYBY ON N/S. V2 TRAVELLING SAME DIRECTION. V1 PULLED OUT INFRONT OF V2, ATTEMPTING A U-TURN AND COLLIDED WITH V2.

Occurred on A369 MARTCOMBE RD NEAR JUNCTION WITH HIGH STREET, PORTBURY, BRISTOL

Vehicle Reference 1 Car U turn
No skidding, jack-knifing or overturning
First point of impact Offside Age of Driver 19 Breath test Negative
Vehicle direction NW to NW

Casualty Reference: 1 Age: 19 Male Driver/rider Severity: Slight

Vehicle Reference 2 Car Going ahead
No skidding, jack-knifing or overturning
First point of impact Front Age of Driver 30 Breath test Negative
Vehicle direction NW to SE

Accidents between dates 01/01/2010 and 31/12/2012 (36) months
Selection: Notes:

Casualty Reference: 2 Age: 30 Male Driver/rider Severity: Slight

121203412 12/06/2012 Tuesday Time 1955 Vehicles 2 Casualties 1 Slight

Fine without high winds Road surface Dry Daylight: no street lighting

Specia None Road Type Single - 2 lanes

V1 BEING RIDDEN ALONG ROAD COLLIDES WITH V2 WHICH OVERSHOT JUNCTION AS V1 WAS PASSING. RIDER V1 CAME OFF BIKE AND LANDED ON THE BONNET OF V2.

Occurred on KENNMOOR RD AT JUNCTION WITH KENN ST, CLEVEDON

Vehicle Reference 1 Pedal cycle Going ahead
Skidded
First point of impact Front Age of Driver 36 Breath test Not applicable
Vehicle direction S to N
Casualty Reference: 1 Age: 36 Male Driver/rider Severity: Slight

Vehicle Reference 2 Car Stopping
No skidding, jack-knifing or overturning
First point of impact Offside Age of Driver 45 Breath test Driver not contacted
Vehicle direction W to S

121203822 18/06/2012 Monday Time 1143 Vehicles 2 Casualties 2 Serious

Fine without high winds Road surface Dry Daylight: no street lighting

Specia None Road Type Single - 2 lanes

V1 AND V2 TRAVELLING IN OPPOSITE DIRECTIONS ALONG KENN ROAD JUST PAST HOPE FARM. V1 FAILED TO NEGOTIATE LEFT HAND BEND AND HAS HIT V2 HEAD ON.

Occurred on B3133 KENNROAD, CLEVEDON

Vehicle Reference 1 Car Going ahead left hand bend
No skidding, jack-knifing or overturning
First point of impact Front Age of Driver 76 Breath test Not applicable
Vehicle direction S to NW
Casualty Reference: 1 Age: 76 Male Driver/rider Severity: Serious

Vehicle Reference 2 Car Going ahead right hand bend
No skidding, jack-knifing or overturning
First point of impact Front Age of Driver 43 Breath test Negative
Vehicle direction NW to S
Casualty Reference: 2 Age: 43 Female Driver/rider Severity: Slight

Accidents between dates 01/01/2010 and 31/12/2012 (36) months
Selection: Notes:

121204036 21/06/2012 Thursday Time 1552 Vehicles 1 Casualties 3 Slight
Raining without high winds Road surface Wet/Damp Daylight: no street lighting
Specia None Road Type Single - 2 lanes

V1 DRIVING ALONG KENNMOOR RD TOWARDS NAILSEA WALL. V1 MISJUDGED SPEED & WENT OVER BRIDGE TOO FAST & LOST CONTROL OF VEH. V1 LEFT RD & OVERTURNED, LANDING UPSIDE DOWN IN WATER FILLED DITCH, VEH SANK WITH OCCUPANTS INSIDE. DRIVER PASSED TEST THAT DAY.

Occurred on KENNMOOR RD NEAR JUNCTION WITH NAILSEA WALL, CLEVEDON

Vehicle Reference	1	Car	Going ahead left hand bend			
			Overturned			
First point of impact	Offside		Age of Driver	17	Breath test	Negative
Vehicle direction	S to NW					
Casualty Reference:	1	Age: 17	Female	Driver/rider	Severity:	Slight
Casualty Reference:	2	Age: 17	Female	Passenger	Severity:	Slight
Casualty Reference:	3	Age: 17	Male	Passenger	Severity:	Slight

121204511 03/07/2012 Tuesday Time 0915 Vehicles 1 Casualties 1 Slight
Weather Unknown Road surface Wet/Damp Daylight: no street lighting
Specia None Road Type Single - 2 lanes

V1 TRAVELLING ALONG B3128 TOWARDS BRISTOL. APPROACHING A BEND IN THE ROAD A VAN IN FRONT BRAKED WHICH CAUSED V1 TO BRAKE, V1 TOOK EVASIVE ACTION TO AVOID GOING INTO THE BACK OF THE VAN. V1 VEERED OFF THE ROAD ACROSS A GRASS VERGE AND HIT A SIGN.

Occurred on B3128 CLEVEDON ROAD AT JUNCTION WITH WHITEHOUSE LANE, WRAXALL, BRISTOL

Vehicle Reference	1	Car	Going ahead right hand bend			
			No skidding, jack-knifing or overturning			
First point of impact	Front		Age of Driver	34	Breath test	Negative
Vehicle direction	SW to E					
Casualty Reference:	1	Age: 34	Female	Driver/rider	Severity:	Slight

121204999 06/07/2012 Friday Time 1411 Vehicles 3 Casualties 1 Slight
Weather: Other Road surface Dry Daylight:street lights present
Specia None Road Type Dual - 2 lanes

ALL VEHS TRAVELLING ALONG SOMERSET AVENUE OUTBOUND IN SLOW MOVING TRAFFIC. LINE OF TRAFFIC CAME TO A STOP, V1 WENT INTO REAR OF V2 AND V2 HIT REAR OF V3.

Occurred on A370 SOMERSET AVENUE AT JUNCTION WITH B3440 BRISTOL ROAD, WESTON-SUPER-MARE

Vehicle Reference	1	Car	Going ahead			
			No skidding, jack-knifing or overturning			
First point of impact	Front		Age of Driver	40	Breath test	Negative
Vehicle direction	SW to NE					

Accidents between dates 01/01/2010 and 31/12/2012 (36) months
Selection: Notes:

Vehicle Reference	2	Car							
					Stopping				
					No skidding, jack-knifing or overturning				
First point of impact	Back		Age of Driver	36	Breath test	Negative			
Vehicle direction	SW to NE								
Casualty Reference:	1	Age: 36	Female	Passenger			Severity:	Slight	
Vehicle Reference	3	Car			Stopping				
					No skidding, jack-knifing or overturning				
First point of impact	Back		Age of Driver	25	Breath test	Negative			
Vehicle direction	SW to NE								

121204734 10/07/2012 Tuesday Time 1945 Vehicles 2 Casualties 1 Slight
Fine without high winds Road surface Dry Daylight:street lights present
Specia None Road Type Roundabout

V1 HAS COME OFF THE M5 AT J20 AND ONTO THE NORTHERN WAY RAB INTENDING TO TURN RIGHT. V2 ENTERED THE RAB FROM NORTHERN WAY. V1 AND V2 COLLIDED KNOCKING CYCLIST OFF.
Occurred on B3133 ETTLINGEN WAY AT JUNCTION WITH CENTRAL WAY, CLEVEDON

Vehicle Reference	1	Car			Turning right				
					No skidding, jack-knifing or overturning				
First point of impact	Front		Age of Driver	46	Breath test	Negative			
Vehicle direction	SE to NE								
Vehicle Reference	2	Pedal cycle			Going ahead				
					No skidding, jack-knifing or overturning				
First point of impact	Back		Age of Driver	30	Breath test	Not applicable			
Vehicle direction	NE to SW								
Casualty Reference:	1	Age: 30	Male	Driver/rider			Severity:	Slight	

121204823 14/07/2012 Saturday Time 1840 Vehicles 2 Casualties 2 Slight
Raining without high winds Road surface Wet/Damp Daylight: no street lighting
Specia None Road Type Single - 2 lanes

V1 AND V2 WERE TRAVELLING ON THE CASWELL HILL IN OPPOSITE DIRECTIONS ON SINGLE TRACK ROAD, BOTH VEHS BRAKED BUT COLLISION OCCURED.
Occurred on CASWELL HILL, CLAPTON-IN-GORDANO

Vehicle Reference	1	Car			Going ahead				
					No skidding, jack-knifing or overturning				
First point of impact	Front		Age of Driver	40	Breath test	Negative			
Vehicle direction	S to N								
Casualty Reference:	1	Age: 40	Male	Driver/rider			Severity:	Slight	
Casualty Reference:	2	Age: 17	Female	Passenger			Severity:	Slight	

Accidents between dates 01/01/2010 and 31/12/2012 (36) months
Selection: Notes:

Vehicle Reference 2 Car
Going ahead
No skidding, jack-knifing or overturning
First point of impact Front Age of Driver 56 Breath test Negative
Vehicle direction N to S

121204950 16/07/2012 Monday Time 1510 Vehicles 2 Casualties 2 Slight
Fine without high winds Road surface Dry Daylight: no street lighting
Specia None Road Type Single - 2 lanes

V1 AND V2 COLLIDED ON A SLIGHT BEND ON NAILSEA MOOR LANE
Occurred on NAILSEA MOOR LANE, NAILSEA, BRISTOL

Vehicle Reference 1 Car
Going ahead left hand bend
No skidding, jack-knifing or overturning
First point of impact Front Age of Driver 23 Breath test Not requested
Vehicle direction SW to NE
Vehicle Reference 2 Car
Going ahead right hand bend
No skidding, jack-knifing or overturning
First point of impact Front Age of Driver 45 Breath test Not requested
Vehicle direction NE to SW

Casualty Reference: 1 Age: 45 Female Driver/rider Severity: Slight
Casualty Reference: 2 Age: 13 Female Passenger Severity: Slight

121204603 17/07/2012 Tuesday Time 1150 Vehicles 3 Casualties 2 Slight
Fine without high winds Road surface Dry Daylight:street lights present
Specia None Road Type Single - 2 lanes

V1 HAD STOPPED SUDDENLY BECAUSE CAR IN FRONT BRAKED UNEXPECTEDLY. V3 WAS STOPPED ON OPPOSITE SIDE OF CARRIGEWAY WAITING TO TURN RIGHT INTO PROPERTY. V2 FAILED TO REACT IN TIME AND WHILST BRAKING HARD WENT INTO THE BACK OF V1 AND SIDEWAYS INTO V3.
Occurred on A370, HEWISH, WESTON-SUPER-MARE

Vehicle Reference 1 Goods >= 7.5 tonnes mgw
Waiting to go ahead but held up
No skidding, jack-knifing or overturning
First point of impact Back Age of Driver 34 Breath test Not requested
Vehicle direction SW to NE
Vehicle Reference 2 Goods >= 7.5 tonnes mgw
Stopping
No skidding, jack-knifing or overturning
First point of impact Front Age of Driver 42 Breath test Not requested
Vehicle direction SW to NE
Vehicle Reference 3 Goods >= 7.5 tonnes mgw
Waiting to turn right
No skidding, jack-knifing or overturning
First point of impact Front Age of Driver 40 Breath test Not requested
Vehicle direction NE to NW

Casualty Reference: 1 Age: 40 Male Driver/rider Severity: Slight

Accidents between dates 01/01/2010 and 31/12/2012 (36) months
Selection: Notes:

Casualty Reference: 2 Age: 20 Male Passenger Severity: Slight

121204457 23/07/2012 Mondav Time 1720 Vehicles 2 Casualties 1 Slight
Fine without high winds Road surface Dry Daylight:street lights present
Specia None Road Type Roundabout

V1 HAD SLOWED TO ENTER ROUNDABOUT WHEN A CYCLIST, BELIEVED TO HAVE COME OFF THE VERGE / PAVEMENT IN FRONT OF V1. V1 STOPPED IMMEDIATELY BUT COULD NOT AVOID V2 HITTING BACK OF BICYCLE CAUSING RIDER TO FALL OFF.

Occurred on A369 WYNDHAM WAY AT ROUNDABOUT JUNCTION WITH B3124 PORTBURY COMMON

Vehicle Reference 1 Car Stopping
No skidding, jack-knifing or overturning
First point of impact Front Age of Driver 83 Breath test Driver not contacted
Vehicle direction NW to SE
Vehicle Reference 2 Pedal cycle Going ahead
No skidding, jack-knifing or overturning
First point of impact Back Age of Driver 13 Breath test Driver not contacted
Vehicle direction N to S

Casualty Reference: 1 Age: 13 Male Driver/rider Severity: Slight

121204771 27/07/2012 Fridav Time 1750 Vehicles 2 Casualties 1 Slight
Fine without high winds Road surface Dry Daylight: no street lighting
Specia None Road Type Single - 2 lanes

V1 CAME ROUND CORNER AND WAS CONFRONTED BY A CYCLIST HEADING RIGHT TOWARDS VEH. V1 TRIED TO SWERVE BUT CYCLIST HIT V1 ON NEARSIDE.

Occurred on DAVIS LANE, CLEVEDON

Vehicle Reference 1 Car Going ahead
No skidding, jack-knifing or overturning
First point of impact Front Age of Driver 60 Breath test Negative
Vehicle direction W to E
Vehicle Reference 2 Pedal cycle Going ahead
No skidding, jack-knifing or overturning
First point of impact Front Age of Driver 47 Breath test Not applicable
Vehicle direction E to W

Casualty Reference: 1 Age: 47 Male Driver/rider Severity: Slight

121204657 29/07/2012 Sundav Time 1725 Vehicles 2 Casualties 1 Slight
Fine without high winds Road surface Dry Daylight:street lights present
Specia None Road Type Dual - 2 lanes

V1 HAS PASSED SLIP ROAD. V2 HAS COME OFF SLIP ROAD AT SPEED CUT ACROSS INNER LANE AND STRAIGHT INTO OUTER LANE CAUSING V1 TO SWERVE OUTWARDS INTO THE CENTRAL RESERVATION.

Accidents between dates 01/01/2010 and 31/12/2012 (36) months
Selection: Notes:

Occurred on A370 SOMERSET AVENUE / B3440 BRISTOL ROAD JUNCTION, WESTON-SUPER-MARE

Vehicle Reference	1	Car	Going ahead			
First point of impact	Offside		No skidding, jack-knifing or overturning			
Vehicle direction	W	to E	Age of Driver	19	Breath test	Driver not contacted
Casualty Reference:	1	Age: 19	Male	Driver/rider	Severity:	Slight

Vehicle Reference	2	Goods <= 3.5 tonnes mgw	Changing lane to right			
First point of impact	Did not impact		No skidding, jack-knifing or overturning			
Vehicle direction	W	to E	Age of Driver	36	Breath test	Driver not contacted

121205211 29/07/2012 Sunday Time 0740 Vehicles 2 Casualties 1 Slight
Raining without high winds Road surface Wet/Damp Daylight: no street lighting
Specia None Road Type Dual - 2 lanes

V1 LOST CONTROL IN WATER AND HIT BARRIER ON HARD SHOULDER THEN SPUN HITTING CENTRAL RESERVATION, V2 TRIED TO AVOID V1 BUT COLLIDED WITH THE BACK OF VEH.

Occurred on M5 (MARKER POST 146.1A), NORTH SOMERSET

Vehicle Reference	1	Car	Going ahead			
First point of impact	Front		No skidding, jack-knifing or overturning			
Vehicle direction	NE	to SW	Age of Driver	38	Breath test	Negative
Casualty Reference:	1	Age: 8	Male	Passenger	Severity:	Slight

Vehicle Reference	2	Car	Going ahead			
First point of impact	Front		No skidding, jack-knifing or overturning			
Vehicle direction	NE	to SW	Age of Driver	41	Breath test	Negative

121205037 04/08/2012 Saturday Time 0949 Vehicles 2 Casualties 1 Slight
Weather Unknown Road surface Dry Daylight:street lights present
Specia None Road Type Dual - 2 lanes

V1 AND V2 WERE BOTH TRAVELLING ALONG THE M5 IN HEAVY TRAFFIC. V1 WAS FOLLOWING V2 AT ABOUT 60MPH AND SLOWED DUE TO TRAFFIC. V1 HAS SEEN BRAKE LIGHTS AND BRAKED SHARPLY BUT WAS UNABLE TO STOP IN TIME AND COLLIDED WITH V2.

Occurred on M5 OUTSIDE/BY M5 147.7A, PORTISHEAD

Vehicle Reference	1	Car	Stopping			
First point of impact	Front		No skidding, jack-knifing or overturning			
Vehicle direction	NE	to SW	Age of Driver	58	Breath test	Negative
Casualty Reference:	1	Age: 58	Male	Driver/rider	Severity:	Slight

Accidents between dates 01/01/2010 and 31/12/2012 (36) months
Selection: Notes:

Vehicle Reference 2 Car
First point of impact Back
Vehicle direction NE to SW
Stopping
No skidding, jack-knifing or overturning
Age of Driver 38
Breath test Negative

121205372 06/08/2012 Monday Time 1805 Vehicles 2 Casualties 2 Slight
Fine without high winds Road surface Dry Daylight:street lights present
Specia None Road Type Single - 2 lanes

V1 STOPPED IN ROAD WAITING TO TURN RT WITH INDICATOR ON. AS V2 WAS APPROACHING HIS ATTENTION WAS ON A JOGGER & DOG WHO CAME OUT INTO THE ROAD TO AVOID PERSONS ON THE PATH. V2 SAW V1 AND BRAKED WHILST TURNING LEFT TO AVOID V1 BUT COLLIDED.

Occurred on A38 BRIDGWATER ROAD JCT WITH FOX LANE, WINSCOMBE

Vehicle Reference 1 Car
First point of impact Back
Vehicle direction N to E
Waiting to turn right
No skidding, jack-knifing or overturning
Age of Driver 24
Breath test Negative
Casualty Reference: 1 Age: 24 Female Driver/rider Severity: Slight

Vehicle Reference 2 Car
First point of impact Front
Vehicle direction N to S
Going ahead
No skidding, jack-knifing or overturning
Age of Driver 21
Breath test Negative
Casualty Reference: 2 Age: 21 Male Driver/rider Severity: Slight

121205590 09/08/2012 Thursday Time 1045 Vehicles 1 Casualties 1 Slight
Fine without high winds Road surface Dry Daylight:street lights present
Specia None Road Type Single - 2 lanes

C1 CROSSING ROAD BEHIND V1, VEH REVERSED OUT OF PARKING SPACE AND COLLIDED WITH CASUALTY.

Occurred on PARNELL ROAD JCT WITH TEIGNMOUTH ROAD, CLEVEDON

Vehicle Reference 1 Goods <= 3.5 tonnes mgw
First point of impact Back
Vehicle direction W to E
Reversing
No skidding, jack-knifing or overturning
Age of Driver 25
Breath test Not requested
Casualty Reference: 1 Age: 73 Male Pedestrian Severity: Slight

121205475 10/08/2012 Friday Time 1400 Vehicles 1 Casualties 1 Slight
Fine without high winds Road surface Dry Daylight: no street lighting
Specia None Road Type Single - 2 lanes

V1 TRAVELLING DOWN ROAD WHEN A DEER RAN OUT IN FRONT OF VEH CAUSING HER TO FALL OFF.

Occurred on B3128 WEST HILL, WRAXALL

Accidents between dates 01/01/2010 and 31/12/2012 (36) months
Selection: Notes:

Vehicle Reference 1 Motorcycle over 500cc Going ahead
No skidding, jack-knifing or overturning
First point of impact Did not impact Age of Driver 41 Breath test Not requested
Vehicle direction NE to SW
Casualty Reference: 1 Age: 41 Female Driver/rider Severity: Slight

121205616 15/08/2012 Wednesday Time 1156 Vehicles 3 Casualties 4 Slight
Raining without high winds Road surface Wet/Damp Daylight: no street lighting
Specia None Road Type Dual - 2 lanes

PRIOR TO COLLISION, AREA WAS SUBJECT TO TORRENTIAL RAIN WHICH WOULD HAVE RESULTED IN SURFACE WATER
. V1 HAS LOST CONTROL IN LANE 3 AND CROSSED LANES 1 & 2 AND COLLIDED WITH V2 & V3. V1 & V2 HAVE
LEFT THE MOTORWAY CRASHING DOWN INTO THE EMBANKMENT.
Occurred on M5, NORTH SOMERSET

Vehicle Reference 1 Car Going ahead
No skidding, jack-knifing or overturning
First point of impact Nearside Age of Driver 51 Breath test Negative
Vehicle direction NE to SW
Casualty Reference: 1 Age: 51 Female Driver/rider Severity: Slight

Vehicle Reference 2 Car Going ahead
No skidding, jack-knifing or overturning
First point of impact Offside Age of Driver 37 Breath test Negative
Vehicle direction NE to SW
Casualty Reference: 2 Age: 37 Female Driver/rider Severity: Slight
Casualty Reference: 4 Age: 33 Male Passenger Severity: Slight

Vehicle Reference 3 Car Going ahead
No skidding, jack-knifing or overturning
First point of impact Offside Age of Driver 27 Breath test Negative
Vehicle direction NE to SW
Casualty Reference: 3 Age: 27 Female Driver/rider Severity: Slight

121205758 23/08/2012 Thursday Time 1350 Vehicles 2 Casualties 1 Slight
Fine without high winds Road surface Dry Daylight:street lights present
Specia None Road Type Single - 2 lanes

V1 TRAVELLING FROM BRISTOL TOWARDS WESTON. V2 WAS TRAVELLING IN THE SAME DIRECTION IN FRONT OF V1.
THE VEHICLES WERE IN A LINE OF TRAFFIC WAITING FOR AN UNKOWN VAN TO TURN RIGHT INTO A LAYBY. V1 WENT
INTO THE BACK OF V2.
Occurred on A370, HEWISH, WESTON-SUPER-MARE

Accidents between dates 01/01/2010 and 31/12/2012 (36) months
Selection: Notes:

Vehicle Reference 1 Car
First point of impact Front
Vehicle direction NE to SW
Age of Driver 39
Going ahead
No skidding, jack-knifing or overturning
Breath test Negative
Casualty Reference: 1 Age: 39 Male Driver/rider Severity: Slight

Vehicle Reference 2 Car
First point of impact Back
Vehicle direction NE to SW
Age of Driver 38
Waiting to go ahead but held up
No skidding, jack-knifing or overturning
Breath test Not requested

121205651 31/08/2012 Friday Time 2340 Vehicles 1 Casualties 1 Serious
Fine without high winds Road surface Dry Darkness: street lights present and lit
Specia None Road Type Single - 2 lanes

V1 WAS TRAVELLING ALONG NORTHERN WAY FROM THE DIRECTION OF CLEVEDON GARAGES. AT THE JUNCTION WITH BROOKFIELD WALK V1 COLLIDED WITH C1 (PEDESTRIAN) WHO WAS CROSSING THE ROAD. V1 FAILED TO STOP.
Occurred on NORTHERN WAY AT JUNCTION WITH BROOKFIELD WALK, CLEVEDON

Vehicle Reference 1 Car
First point of impact Nearside
Vehicle direction NE to SW
Age of Driver
Going ahead
No skidding, jack-knifing or overturning
Breath test Driver not contacted
Casualty Reference: 1 Age: 45 Female Pedestrian Severity: Serious

121205446 04/09/2012 Tuesday Time 0850 Vehicles 2 Casualties 1 Slight
Fine without high winds Road surface Dry Daylight: no street lighting
Specia None Road Type Single - 2 lanes

V1 WAS TRAVELLING FROM THE DIRECTION OF TICKENHAM ROAD. AT THE JUNCTION OF DAVIS LANE V1 TURNED LEFT. V2 CAME FROM THE RIGHT FROM THE DIRECTION OF CLEVEDON AND COLLIDED WITH V1.
Occurred on JUNCTION OF MANMOOR LANE AND DAVIS LANE CLEVEDON

Vehicle Reference 1 Motorcycle over 50cc and up to 125cc Turning left
First point of impact Offside
Vehicle direction N to E
Age of Driver 18
Going ahead
No skidding, jack-knifing or overturning
Breath test Driver not contacted
Casualty Reference: 1 Age: 18 Male Driver/rider Severity: Slight

Vehicle Reference 2 Car
First point of impact Front
Vehicle direction W to E
Age of Driver 38
Going ahead
No skidding, jack-knifing or overturning
Breath test Driver not contacted

Accidents between dates 01/01/2010 and 31/12/2012 (36) months
Selection: Notes:

121205850 13/09/2012 Thursday Time 0740 Vehicles 2 Casualties 1 Slight
Fine without high winds Road surface Dry Daylight:street lights present
Specia None Road Type Dual - 2 lanes

V1 WAS TRAVELLING SOUTH ON M5 WHEN THE OFFSIDE REAR TYRE HAS BLOWN OUT CAUSING V1 TO LOSE CONTROL AND SPIN INTO V2.
Occurred on M5 JUNCTION 19 OUTSIDE/BY 145/3A

Vehicle Reference 1 Car Going ahead
Skidded
First point of impact Front Age of Driver 31 Breath test Negative
Vehicle direction E to W
Casualty Reference: 1 Age: 31 Male Driver/rider Severity: Slight
Vehicle Reference 2 Goods >= 7.5 tonnes mgw Going ahead
No skidding, jack-knifing or overturning
First point of impact Back Age of Driver 67 Breath test Negative
Vehicle direction E to W

121206434 24/09/2012 Monday Time 0054 Vehicles 1 Casualties 1 Slight
Raining with high winds Road surface Wet/Damp Darkness: street lights present but unlit
Specia None Road Type Single - 2 lanes

V1 TRAVELLING BETWEEN CHURCHILL TO BANWELL ALONG EAST STREET. ON ENTERING THE 30MPH ZONE V1 BRAKED AND LOST CONTROL AND HIT A WALL AT THE JUNCTION WITH EASTERMEAD LANE.
Occurred on EAST STREET AT JUNCTION WITH EASTERMEAD LANE, BANWELL

Vehicle Reference 1 Car Going ahead
No skidding, jack-knifing or overturning
First point of impact Nearside Age of Driver 19 Breath test Negative
Vehicle direction NE to SW
Casualty Reference: 1 Age: 19 Male Driver/rider Severity: Slight

121207234 15/10/2012 Monday Time 1436 Vehicles 2 Casualties 3 Slight
Raining without high winds Road surface Wet/Damp Daylight:street lights present
Specia None Road Type Roundabout

V1 HAS JOINED JUNCTION 21 RBT IN THE LEFT HAND LANE FROM A370. V1 HAS DRIVEN PAST JUNCTION TO A370, V2 WHICH WAS IN THE RIGHT LANE OF THE RBT HAS TURNED TO JOIN A370 AND BOTH VEHICLES HAVE COLLIDED
Occurred on A370 SOMERSET AVENUE AT JUNCTION WITH M5 JUNCTION 21, WESTON-SUPER-MARE

Vehicle Reference 1 Car Going ahead
No skidding, jack-knifing or overturning
First point of impact Offside Age of Driver 56 Breath test Negative
Vehicle direction NW to SE
Casualty Reference: 1 Age: 56 Male Driver/rider Severity: Slight

Accidents between dates 01/01/2010 and 31/12/2012 (36) months

Selection:

Notes:

Casualty Reference: 3 Age: 72 Female Passenger Severity: Slight

Vehicle Reference 2 Car

Going ahead

No skidding, jack-knifing or overturning

First point of impact Nearside

Age of Driver 46

Breath test Negative

Vehicle direction NW to SE

Casualty Reference: 2 Age: 46 Female Driver/rider Severity: Slight

121206834 16/10/2012 Tuesday Time 0711 Vehicles 4 Casualties 3 Slight

Fine without high winds Road surface Dry Daylight: no street lighting

Specia None Road Type Dual - 2 lanes

V4 JOINED M5 AT J20, THE ENTRY SLIP ROAD BECOMES L1 OF M5 CARRIAGEWAY. V1 IN L1 PRIOR TO SLIP ROAD WHICH BECOMES L2 AFTER SLIP ROAD. V1 HAS MOVED ACROSS INTO L1 & CLIPPED R/O/S OF V4. V4 SPUN & COLLIDED WITH V2 & V3.

Occurred on M5 JUNCTION 20 MARKERPOST 154.9B

Vehicle Reference 1 Goods >= 7.5 tonnes mgw

Changing lane to left

No skidding, jack-knifing or overturning

First point of impact Front

Age of Driver 69

Breath test Negative

Vehicle direction SW to NE

Vehicle Reference 2 Car

Going ahead

No skidding, jack-knifing or overturning

First point of impact Front

Age of Driver 52

Breath test Not requested

Vehicle direction SW to NE

Casualty Reference: 1 Age: 52 Male Driver/rider Severity: Slight

Vehicle Reference 3 Car

Going ahead

No skidding, jack-knifing or overturning

First point of impact Front

Age of Driver 34

Breath test Not requested

Vehicle direction SW to NE

Casualty Reference: 2 Age: 34 Female Driver/rider Severity: Slight

Vehicle Reference 4 Car

Going ahead

Skidded

First point of impact Back

Age of Driver 46

Breath test Not requested

Vehicle direction SW to NE

Casualty Reference: 3 Age: 46 Male Driver/rider Severity: Slight

121206907 18/10/2012 Thursday Time 0702 Vehicles 2 Casualties 2 Serious

Fine without high winds Road surface Wet/Damp Daylight: no street lighting

Specia None Road Type Single - 2 lanes

V1 ATTEMPTED TO OVERTAKE A SLOW MOVING BUS UP A SLIGHT INCLINE. COMING IN OPPOSITE DIRECTION WAS V2 AT SPEED DUE TO CLEAR ROAD AHEAD. V1 ATTEMPTED TO CUT BACK IN AFTER OVERTAKE BUT V2 APPEARED TO GO FOR A GAP AS FEARED A COLLISION, VEHS COLLIDED.

Accidents between dates 01/01/2010 and 31/12/2012 (36) months
Selection: Notes:

Occurred on B3128 CLEVEDON RD, WEST HILL, WRAXALL

Vehicle Reference 1 Car
First point of impact Front
Vehicle direction SW to NE
Casualty Reference: 1 Age: 40 Male Driver/rider Severity: Slight
Overtaking moving vehicle on its offside
No skidding, jack-knifing or overturning
Age of Driver 40 Breath test Negative

Vehicle Reference 2 Car
First point of impact Front
Vehicle direction NE to SW
Casualty Reference: 2 Age: 26 Female Driver/rider Severity: Serious
Going ahead
Skidded
Age of Driver 26 Breath test Not requested

121207261 26/10/2012 Friday Time 1115 Vehicles 2 Casualties 1 Slight
Fine without high winds Road surface Wet/Damp Daylight:street lights present
Specia None Road Type Dual - 2 lanes

BOTH VEHICLES TRAVELLING NORTHBOUND IN LANE THREE. THERE WAS A TEMPORARY 50MPH ZONE DUE TO AN EARLIER COLLISION. V2 SLOWED DOWN AND V1 STRUCK HIM FROM BEHIND CAUING MINOR DAMAGE TO BOTH VEHICLES AND MINOR INJURY TO DRIVER OF V2.

Occurred on M5 JCT 20-19 NORTHBOUND, BRISTOL

Vehicle Reference 1 Car
First point of impact Front
Vehicle direction SW to NE
Vehicle Reference 2 Car
First point of impact Back
Vehicle direction SW to NE
Casualty Reference: 1 Age: 26 Female Driver/rider Severity: Slight
Going ahead
No skidding, jack-knifing or overturning
Age of Driver 47 Breath test Negative
Stopping
No skidding, jack-knifing or overturning
Age of Driver 26 Breath test Negative

121207081 27/10/2012 Saturday Time 1825 Vehicles 3 Casualties 2 Slight
Fine without high winds Road surface Dry Daylight:street lights present
Specia None Road Type Roundabout

V1 HAD JUST COME OFF THE SLIP ROAD FROM THE M5 AND WAS WAITING AT THE GIVE WAY TO JOIN THE ROUNDABOUT. V2, V3 HAD JUST PASSED THE JUNCTION AND V1 PULLED OUT INTO THE ROUNDABOUT COLLIDING WITH V2 AND THEN V3.

Occurred on M5 J19 ROUNDABOUT

Vehicle Reference 1 Car
First point of impact Front
Vehicle direction NE to SW
Starting
No skidding, jack-knifing or overturning
Age of Driver 54 Breath test Negative

Accidents between dates 01/01/2010 and 31/12/2012 (36) months
Selection: Notes:

Vehicle Reference	2	Pedal cycle	Going ahead			
First point of impact	Back		No skidding, jack-knifing or overturning			
Vehicle direction	N to S		Age of Driver	34	Breath test	Not applicable
Casualty Reference:	1	Age: 34	Male	Driver/rider	Severity:	Slight

Vehicle Reference	3	Pedal cycle	Going ahead			
First point of impact	Back		No skidding, jack-knifing or overturning			
Vehicle direction	N to S		Age of Driver	29	Breath test	Not applicable
Casualty Reference:	2	Age: 29	Male	Driver/rider	Severity:	Slight

121207277	30/10/2012	Tuesdav	Time	0815	Vehicles	2	Casualties	1	Slight
Fine without high winds		Road surface	Dry	Daylight:street lights present					
Specia	None	Road Type Single - 2 lanes							

V2 WAS IN TRAFFIC TOWARDS M5 JUNCTION AND ATTEMPTED A U-TURN AS V1 WAS OVERTAKING TOWARDS M5 JUNCTION, VEHS COLLIDED.

Occurred on A369 THE PORTBURY HUNDRED, PORTBURY, BRISTOL

Vehicle Reference	1	Motorcycle over 500cc	Overtaking stationary vehicle on its offside			
First point of impact	Front		No skidding, jack-knifing or overturning			
Vehicle direction	NW to SE		Age of Driver	32	Breath test	Not requested
Casualty Reference:	1	Age: 32	Male	Driver/rider	Severity:	Slight

Vehicle Reference	2	Car	U turn			
First point of impact	Offside		No skidding, jack-knifing or overturning			
Vehicle direction	NW to NW		Age of Driver	55	Breath test	Not requested

121207422	31/10/2012	Wednesdav	Time	1810	Vehicles	2	Casualties	2	Slight
Raining without high winds		Road surface	Wet/Damp	Darkness: no street lighting					
Specia	None	Road Type Single - 2 lanes							

V1 AND V2 APPROACHING JUNCTION WITH THE A370. V1 COLLIDED WITH REAR OF V2.

Occurred on PUXTON LANE, HEWISH, WESTON-SUPER-MARE

Vehicle Reference	1	Car	Stopping			
First point of impact	Front		No skidding, jack-knifing or overturning			
Vehicle direction	S to N		Age of Driver	19	Breath test	Negative
Casualty Reference:	1	Age: 19	Male	Driver/rider	Severity:	Slight

Accidents between dates 01/01/2010 and 31/12/2012 (36) months

Selection:

Notes:

Vehicle Reference	2	Car				Stopping
						No skidding, jack-knifing or overturning
First point of impact	Back		Age of Driver	55	Breath test	Not requested
Vehicle direction	S	to N				
Casualty Reference:	2	Age: 55	Male	Driver/rider	Severity:	Slight

121207439	12/11/2012	Monday	Time	1240	Vehicles	3	Casualties	1	Slight
Raining without high winds		Road surface	Wet/Damp		Daylight: no street lighting				
Specia	None		Road Type Single - 2 lanes						

V1 DRIVING ALONG WHITEHOUSE LANE TOWARDS FAILAND. V3 PULLED OUT BEHIND V1 TO OVERTAKING. V1 PULLED LEFT TO ALLOW V3 BACK IN AND EITHER CONTACT WAS MADE BETWEEN V1 & V3 OR V1 CAUGHT GRASS VERGE AND SPUN. V1 THEN COLLIDED WITH ONCOMING V2.

Occurred on WHITEHOUSE LANE, CLAPTON IN GORDANO, NORTH SOMERSET

Vehicle Reference	1	Car				Going ahead
						Skidded
First point of impact	Front		Age of Driver	28	Breath test	Not requested
Vehicle direction	NW	to SE				
Casualty Reference:	1	Age: 28	Female	Driver/rider	Severity:	Slight

Vehicle Reference	2	Car				Going ahead
						No skidding, jack-knifing or overturning
First point of impact	Front		Age of Driver	65	Breath test	Not requested
Vehicle direction	SE	to NW				

Vehicle Reference	3	Goods <= 3.5 tonnes mgw				Overtaking moving vehicle on its offside
						No skidding, jack-knifing or overturning
First point of impact	Did not impact		Age of Driver		Breath test	Driver not contacted
Vehicle direction	NW	to SE				

121207897	02/12/2012	Sunday	Time	1420	Vehicles	2	Casualties	2	Slight
Fine without high winds		Road surface	Dry		Daylight: no street lighting				
Specia	None		Road Type Single - 3 lanes						

V1 WAS COMING OFF SLIP ROAD TO ENTER JUNCTION 20 TO CLEVEDON WHEN V2 WENT INTO BACK OF V1

Occurred on M5 JUNCTION 20, CLEVEDON

Vehicle Reference	1	Car				Waiting to turn left
						No skidding, jack-knifing or overturning
First point of impact	Back		Age of Driver	57	Breath test	Driver not contacted
Vehicle direction	S	to W				
Casualty Reference:	1	Age: 56	Female	Passenger	Severity:	Slight
Casualty Reference:	2	Age: 57	Male	Driver/rider	Severity:	Slight

Accidents between dates 01/01/2010 and 31/12/2012 (36) months
Selection: Notes:

Vehicle Reference 2 Car Turning left
No skidding, jack-knifing or overturning
First point of impact Front Age of Driver 43 Breath test Driver not contacted
Vehicle direction S to W

121208150 04/12/2012 Tuesday Time 0630 Vehicles 2 Casualties 1 Slight
Fine without high winds Road surface Dry Daylight:street lights present
Specia None Road Type Dual - 2 lanes

V1 WAS DRIVING IN OUTSIDE LANE OF DUAL CARRIAGEWAY. V2 HAS COME INTO OUTSIDE LANE LEAVING V1 NO WHERE TO GO. V2 HAS MADE CONTACT WITH V1 FORCING V1 ONTO THE GRASS VERGE & THE BARRIER.
Occurred on A370 SOMERSET AVENUE AT JUNCTION WITH BRISTOL ROAD, WESTON-SUPER-MARE

Vehicle Reference 1 Car Going ahead
No skidding, jack-knifing or overturning
First point of impact Nearside Age of Driver 25 Breath test Not requested
Vehicle direction SW to NE
Casualty Reference: 1 Age: 25 Male Driver/rider Severity: Slight

Vehicle Reference 2 Car Going ahead
No skidding, jack-knifing or overturning
First point of impact Front Age of Driver 42 Breath test Driver not contacted
Vehicle direction SW to NE

121208204 08/12/2012 Saturday Time 1405 Vehicles 2 Casualties 1 Slight
Fine without high winds Road surface Dry Daylight:street lights present
Specia None Road Type Single - 2 lanes

V1 WAS TRAVELLING ALONG CLEVEDON ROAD TOWARDS NAILSEA. V2 WAS ATTEMPTING TO JOIN THIS ROAD FROM GOLDEN ACRES NURSERY. DRIVER OF V2 WAS BLINDED BY LOW SUN AND DID NOT SEE V1. RIDER OF V1 BRAKED HEAVILY AND DROPPED THE M/CYCLE BEFORE IMPACTING THE CAR.
Occurred on B3130 CLEVEDON ROAD, TICKENHAM

Vehicle Reference 1 Motorcycle over 125cc and up to 500cc Going ahead
No skidding, jack-knifing or overturning
First point of impact Front Age of Driver 54 Breath test Not applicable
Vehicle direction SW to NE
Casualty Reference: 1 Age: 54 Male Driver/rider Severity: Slight

Vehicle Reference 2 Car Starting
No skidding, jack-knifing or overturning
First point of impact Front Age of Driver 35 Breath test Negative
Vehicle direction N to S

Accidents between dates 01/01/2010 and 31/12/2012 (36) months
Selection: Notes:

121208535 18/12/2012 Tuesday Time 1723 Vehicles 2 Casualties 1 Slight

Weather Unknown Road surface Dry Darkness: street lights present and lit

Specia None Road Type Single - 2 lanes

V2 APPROACHING JUNCTION WITH RIGHT OF WAY. V1 APPROACHING GIVE WAY MARKINGS. V1 PULLED STRAIGHT OUT INTO PATH OF V2 (CYCLIST) WHO WAS UNABLE TO STOP IN TIME & WENT INTO F/O/S WING OF V1. RIDER WAS PROPELLED ACROSS BONET & ONTO GROUND.

Occurred on BARNES GROUND AT JUNCTION WITH WINDMILL ROAD, CLEVEDON

Vehicle Reference 1 Pedal cycle
Going ahead
No skidding, jack-knifing or overturning
First point of impact Front Age of Driver 34 Breath test Not applicable
Vehicle direction NE to SW
Casualty Reference: 1 Age: 34 Male Driver/rider Severity: Slight

Vehicle Reference 2 Car
Going ahead
No skidding, jack-knifing or overturning
First point of impact Offside Age of Driver Breath test Driver not contacted
Vehicle direction SE to NW

121300006 22/12/2012 Saturday Time 0250 Vehicles 3 Casualties 3 Slight

Raining without high winds Road surface Wet/Damp Darkness: no street lighting

Specia None Road Type Dual - 2 lanes

V1 LOST CONTROL ON STANDING WATER AND CAME TO REST IN RUNNING LANES. OCCUPANTS MADE IT OUT BEFORE V2 RAN INTO V1. ENGINE FROM V1 WAS SEPERATED FROM THE VEH AND V3 RAN INTO THE ENGINE BLOCK IN RUNNING LANE.

Occurred on M5 OUTSIDE 146.3

Vehicle Reference 1 Car
Going ahead
No skidding, jack-knifing or overturning
First point of impact Front Age of Driver 65 Breath test Negative
Vehicle direction SW to NE
Vehicle Reference 2 Car
Going ahead
No skidding, jack-knifing or overturning
First point of impact Front Age of Driver 33 Breath test Negative
Vehicle direction SW to NE
Casualty Reference: 1 Age: 33 Male Driver/rider Severity: Slight

Casualty Reference: 3 Age: 26 Male Passenger Severity: Slight

Vehicle Reference 3 Car
Going ahead
No skidding, jack-knifing or overturning
First point of impact Front Age of Driver 33 Breath test Negative
Vehicle direction SW to NE
Casualty Reference: 2 Age: 33 Female Passenger Severity: Slight

Accidents between dates 01/01/2010 and 31/12/2012 (36) months
Selection: Notes:

121300023 24/12/2012 Monday Time 1356 Vehicles 2 Casualties 1 Serious

Raining without high winds Road surface Wet/Damp Daylight:street lights present

Specia None Road Type Roundabout

V1 MISREAD THE JUNCTION AND MADE A LATE DECISION NOT TO TAKE THE EXIT AND AS A RESULT COLLIDED WITH A NEAR SIDE LAMP POST.

Occurred on A370 AND M5 JUNCTION 20, WESTON SUPER MARE

Vehicle Reference 1 Car

Changing lane to right
No skidding, jack-knifing or overturning

First point of impact Front

Age of Driver 65 Breath test Negative

Vehicle direction S to N

Casualty Reference: 1 Age: 89 Female Passenger Severity: Serious

Vehicle Reference 2 Car

Turning left
No skidding, jack-knifing or overturning

First point of impact Near side

Age of Driver 19 Breath test Negative

Vehicle direction S to W

Accidents involving:

	Fatal	Serious	Slight	Total
Motor vehicles only (excluding 2-wheeled)	2	10	138	150
2-wheeled motor vehicles	0	3	18	21
Pedal cycles	0	2	14	16
Horses & other	0	0	1	1
Total	2	15	170	187

Casualties:

	Fatal	Serious	Slight	Total
Vehicle driver	0	4	152	156
Passenger	0	7	69	76
Motorcycle rider	0	3	18	21
Cyclist	0	2	15	17
Pedestrian	2	2	7	11
Other	0	0	0	0
Total	2	18	261	281

Accidents between dates 01/01/2010 and 31/12/2012 (36) months

Selection: Notes:

Police Ref.	Date	Cas.	Sev.	Cycs	Peds	Ch	OAPs	Vis.	Manv.	Road Cond.	Time	Easting	Northing	Location
101000890	16/01/2010	1	Slight	0	1	0	1	Light	No turn	Wet/Damp	1510	340880	171061	B3133 KENN ROAD OUTSIDE NO.8, CLEVEDON
101001227	23/01/2010	2	Slight	0	0	0	0	Light	No turn	Dry	1402	341400	169899	M5 JCT 20-21, CLEVEDON
101001243	03/02/2010	2	Slight	0	0	0	0	Dark	No turn	Wet/Damp	1717	337824	162499	M5 JUNCTION 21, WESTON SUPER MARE
101001141	06/02/2010	1	Slight	0	1	0	0	Light	No turn	Dry	1215	340868	171086	CLEVEDON TRIANGLE CTR AT 10MTRS FROM JUNCTION WIT
101001997	17/02/2010	1	Serious	0	0	0	0	Light	Right	Dry	1731	338875	163081	A370, HEWISH, WESTON-SUPER-MARE
101001630	19/02/2010	1	Slight	0	0	0	0	Light	No turn	Dry	1138	348163	174234	M5 JCT 20 TO 19 NORTHBOUND MARKER POST 148.1B, NORT
101001706	22/02/2010	3	Slight	0	0	0	1	Light	No turn	Wet/Damp	0730	347613	172154	B3128 TICKENHAM HILL J/W TOWER HOUSE LANE, WRAXALL
101002003	26/02/2010	1	Slight	0	0	0	0	Light	No turn	Dry	0836	341359	170766	CENTRAL WAY AT JUNCTION WITH B3133 MOOR LANE, CLEVEDON
101002196	02/03/2010	1	Slight	0	0	0	0	Light	No turn	Dry	1019	337677	162569	A370 SOMERSET AVENUE 100 METRES WEST OF M5 JCT 21, ST
101002459	18/03/2010	1	Slight	0	0	0	0	Dark	No turn	Dry	0129	344741	159544	A38, ROWBERROW, WINSCOMBE
101002612	21/03/2010	1	Slight	0	0	0	0	Light	No turn	Dry	1500	350670	175496	A369 MARTCOMBE ROAD ROUNDABOUT, PORTBURY, BRISTOL
101002738	25/03/2010	1	Slight	0	0	0	0	Light	Left	Dry	1230	337792	162552	M5 JUNCTION 21 RAB TO A370 WESTON SUPER MARE
101002933	02/04/2010	1	Slight	0	0	0	0	Light	No turn	Wet/Damp	0900	342519	156712	A38 BRIDGWATER ROAD, WINSCOMBE, NORTH SOMERSET
101003342	09/04/2010	1	Slight	0	0	0	1	Light	No turn	Dry	1239	342653	157372	A38 BRISTOL ROAD AT JUNCTION WITH A371 SIDCOT LANE
101003017	11/04/2010	2	Slight	0	0	0	0	Dark	No turn	Dry	0001	340916	170870	B3133 KENN RD AT JUNCTION WITH B3133 MOOR LANE/GREA
101003271	13/04/2010	2	Slight	0	0	0	0	Light	Left	Dry	0730	341676	170643	B3133 ETTLINGEN WAY JUNCTION WITH M5 JUNCTION 20 OF
101003349	13/04/2010	1	Slight	0	0	0	0	Dark	No turn	Dry	0210	341347	159566	A368 TOWERHEAD ROAD, SANDFORD, WINSCOMBE.
101003556	18/04/2010	5	Slight	0	0	1	0	Light	No turn	Dry	1715	348624	174666	M5 NAISH HILL BY MP 147/5
101003292	19/04/2010	1	Slight	0	0	0	0	Light	No turn	Dry	1745	350793	175697	A369 PORTBURY, JUNCTION WITH M5 JUNCTION 19.
101003515	20/04/2010	3	Slight	0	0	0	0	Light	Left	Dry	1905	341847	164469	A370 HEWISH , HEWISH, WESTON-SUPER-MARE
101003385	22/04/2010	4	Slight	0	0	2	0	Light	No turn	Dry	1625	341091	169301	B3133 KENN ROAD, GOING OVER MOTORWAY BRIDGE, CLEVEDON
101003894	24/04/2010	1	Slight	0	0	0	0	Dark	No turn	Dry	0050	341941	169864	DAVIS LANE, CLEVEDON
101003657	30/04/2010	1	Slight	0	0	0	0	Light	No turn	Dry	0840	350665	175496	A369 AT ROUNDABOUT JUNCTION WITH M5 JUNCTION 19
101004391	03/05/2010	2	Slight	0	0	0	0	Light	No turn	Dry	1433	341680	170637	M5 J20 , CLEVEDON
101004597	15/05/2010	1	Slight	0	0	0	0	Light	Right	Dry	1325	343347	159680	A368 GREENHILL ROAD AT JUNCTION WITH LYNCOMBE DRIVE
101004619	16/05/2010	1	Slight	0	0	0	0	Light	No turn	Dry	2110	339396	163478	A370 HEWISH
101004500	18/05/2010	2	Slight	0	0	0	0	Light	Both	Dry	1710	348590	172714	B3128 CLEVEDON ROAD JCT WITH WHITEHOUSE LANE, WRAXAL
101004674	22/05/2010	1	Slight	0	0	0	0	Light	No turn	Wet/Damp	1315	338430	162784	A370 HEWISH, WESTON SUPER MARE
101004949	26/05/2010	1	Serious	0	0	0	0	Light	Right	Dry	0751	348520	175436	A369 THE PORTBURY HUNDRED, PORTISHEAD, NORTH SOMERSET.
101004900	04/06/2010	3	Slight	0	0	0	0	Light	No turn	Dry	0600	342149	171138	M5 SOUTHBOUND JUNCTON 19 - 20 MARKER POST 154.9A
101004908	05/06/2010	1	Slight	0	0	0	0	Light	No turn	Dry	1743	348060	173024	WHITEHOUSE LANE AT JUNCTION WITH CADBURY CAMP LANE
101005143	05/06/2010	5	Slight	0	0	0	0	Light	No turn	Dry	1100	338989	163153	A370, WESTON SUPER MARE
101005174	12/06/2010	1	Serious	0	1	0	0	Dark	No turn	Dry	0359	341527	170141	M5, JCT 20 S/B SLIP ROAD BY MARKER POST 156.2A

Accidents between dates **01/01/2010 and 31/12/2012** (36) months

Selection: **Notes:**

Police Ref.	Date	Cas.	Sev.	Cycs	Peds	Ch	OAPs	Vis.	Manv.	Road Cond.	Time	Easting	Northing	Location
101006158	23/06/2010	1	Serious	1	0	0	0	Light	No turn	Dry	1215	348777	176169	SHEEPWAY, PORTBURY, BRISTOL.
101005956	25/06/2010	1	Slight	0	0	0	0	Light	No turn	Dry	1220	348549	174600	M5 OUTSIDE/BY M5 147.6B
101005468	25/06/2010	2	Slight	0	0	0	0	Light	Right	Dry	1245	350723	175386	A369 MARTCOMBE ROAD JUNCTION WITH HIGH STREET
101005539	25/06/2010	1	Slight	0	0	0	0	Light	Left	Dry	1700	337972	162544	A370 RAB FOR JCT 21 M5
101006069	03/07/2010	1	Slight	0	0	0	0	Light	Left	Dry	1330	337823	162522	M5 ON SLIP ROAD JUNCTION 21 AT JUNCTION WITH A37
101005985	09/07/2010	1	Slight	0	0	0	0	Light	No turn	Dry	2020	342429	171413	M5 SOUTHBOUND BETWEEN JCTS 20 - 19, CLEVEDON
101005853	11/07/2010	1	Slight	0	0	0	0	Light	No turn	Dry	1845	337782	162596	A370 SOMERSET AVENUE JCT WITH RAB FOR JXCT 21 M5
101005772	14/07/2010	1	Slight	1	0	0	0	Light	Right	Wet/Damp	1000	341828	171486	NORTHERN WAY ROUNDABOUT JUNCTION WITH B313
101006091	16/07/2010	2	Slight	0	0	0	0	Light	No turn	Dry	0715	337839	162646	A370 JUNCTION WITH M5 JUNCTION 21, WESTON-SUPER-MARE.
101006009	16/07/2010	1	Slight	0	0	0	1	Light	No turn	Dry	0830	344511	159045	A38 BRIDGWATER ROAD, WINSCOMBE
101006079	18/07/2010	2	Slight	0	0	0	0	Light	No turn	Dry	1132	340762	164412	A370 AT JUNCTION WITH PUXTON LANE, HEWISH, WESTON-SUPE
101006171	23/07/2010	1	Slight	0	0	0	0	Light	No turn	Dry	1305	350933	175681	M5 JUNCTIONS 19, GORDANO, BRISTOL
101006377	31/07/2010	1	Slight	0	0	0	1	Light	No turn	Dry	1600	341445	171398	B3125 OLD STREET, CLEVEDON
101006624	02/08/2010	1	Slight	0	0	0	1	Light	No turn	Dry	0600	341789	170696	M5 JUNCTION 20, CLEVEDON
101006625	07/08/2010	1	Slight	0	0	0	0	Light	Left	Dry	0935	350606	175540	A369 GORDANO ROUNDABOUT AT JUNCTION WITH M5 SOUTHBOUN
101006432	09/08/2010	1	Slight	0	0	0	0	Light	No turn	Wet/Damp	1800	342520	156714	A38 BRIDGWATER RD OUTSIDE SIDCOT ARMS, WINSCOMBE
101006794	09/08/2010	4	Slight	0	0	0	1	Light	No turn	Wet/Damp	1733	342275	156126	A38 BRIDGWATER ROAD OUTSIDE/BY TEXACO, WINSCOMBE
101006670	11/08/2010	1	Slight	1	0	1	0	Light	No turn	Wet/Damp	0720	340707	170043	KENN ROAD J/W DAWES CLOSE, CLEVEDON, NORTH SOMERSET
101007153	26/08/2010	1	Slight	0	0	0	0	Light	Right	Wet/Damp	1752	338470	162812	A370 DOUBLETON FARM AT JUNCTION WITH WEST ROLSTO
101008009	28/09/2010	1	Slight	0	0	0	0	Light	Left	Dry	0747	341652	170709	B3133 ETTLINGEN WAY, CLEVEDON, NORTH SOMERSET.
101007804	01/10/2010	1	Slight	0	0	0	0	Light	No turn	Wet/Damp	1300	341488	167528	B3133 KENN RD, KENN, CLEVEDON
101007882	04/10/2010	3	Slight	0	0	1	0	Light	Left	Dry	1411	350608	175536	M5 JUNCTION 19, PORTBURY, BRISTOL
101008133	07/10/2010	1	Slight	0	0	0	1	Light	No turn	Dry	0611	343718	171804	B3130 CLEVEDON ROAD, NAILSEA
101008246	12/10/2010	2	Slight	0	0	0	1	Light	Left	Dry	1530	339416	163526	A370 HEWISH
101008679	13/10/2010	1	Slight	0	0	0	0	Dark	No turn	Dry	0655	341678	170637	SLIP ROAD NORTHBOUND EXIT M5
101008522	15/10/2010	1	Slight	0	0	0	0	Light	No turn	Dry	1434	341244	169562	M5 SOUTHBOUND
101008255	18/10/2010	1	Slight	0	0	0	0	Light	No turn	Dry	1430	341227	171265	OLD ST, CLEVEDON
101008633	28/10/2010	1	Slight	0	0	0	0	Light	No turn	Wet/Damp	0755	340862	164421	A370, HEWISH, WESTON-SUPER-MARE
101008846	03/11/2010	1	Slight	0	0	0	0	Dark	Right	Wet/Damp	1810	347609	172153	B3128 WEST HILL JCT WITH TOWER HOUSE LANE, TICKENHAM
101008956	06/11/2010	1	Slight	0	0	0	0	Light	No turn	Dry	1500	337986	162588	A370 BRISTOL ROAD AT ROUNDABOUT JUNCTION WITH M5
101009108	08/11/2010	1	Slight	0	0	0	0	Light	No turn	Dry	1254	350594	175725	A369 PORTBURY HUNRED ROUNDABOUT, JCT 19 M5
101009200	15/11/2010	2	Slight	0	0	0	1	Light	No turn	Dry	1025	350581	175652	A369 PORTBURY ROUNDABOUT JUNCTION WITH M5
101009741	05/12/2010	2	Slight	0	0	0	0	Light	No turn	Frost/Ice	0832	341254	168336	KENN ROAD, KENN, NORTH SOMERSET

Selection: _____ **Notes:** _____

Police Ref.	Date	Cas.	Sev.	Cycs	Peds	Ch	OAPs	Vis.	Manv.	Road Cond.	Time	Easting	Northing	Location
101009816	09/12/2010	1	Slight	1	0	0	0	Dark	Left	Dry	1958	341399	170763	CENTRAL WAY JCT WITH ETTLINGEN WAY, CLEVEDON
101009847	10/12/2010	3	Serious	0	0	0	2	Dark	No turn	Dry	1715	349784	175536	M5 BETWEEN JCTS 20 AND 19, PORTBURY
101009850	12/12/2010	2	Slight	0	0	1	0	Light	No turn	Dry	1145	337981	162550	A370 JCT WITH M5 JCT 21 RAB
111100581	17/01/2011	1	Slight	0	0	0	0	Dark	No turn	Wet/Damp	2035	342916	171763	M5 SOUTHBOUND BETWEEN JCT 20 AND 19, CLEVEDON
111100635	01/02/2011	2	Slight	0	0	0	0	Dark	No turn	Dry	0650	341475	168640	B3133 KENN ROAD, KENN
111100789	09/02/2011	1	Slight	0	0	0	0	Light	No turn	Dry	1500	337582	162553	A370 SLIP ROAD FROM ST GEORGES
111101061	18/02/2011	1	Fatal	0	1	0	1	Light	No turn	Dry	1524	341550	170998	NORTHERN WAY, CLEVEDON
111102096	02/03/2011	1	Slight	0	0	0	0	Light	No turn	Dry	0745	341345	170805	B3133 CENTRAL WAY RAB WITH ETTLINGEN WAY, CLEVEDON
111101437	11/03/2011	1	Slight	0	0	0	0	Light	Left	Dry	0848	340892	171025	KENN ROAD JCT WITH GRIFFIN ROAD, CLEVEDON
111102701	18/03/2011	5	Serious	0	0	0	0	Dark	No turn	Dry	2200	340810	170519	KENN ROAD, CLEVEDON
111101560	20/03/2011	3	Slight	0	0	1	0	Light	No turn	Dry	1230	337948	162654	M5 JUNCTION 21 WESTON SUPER MARE AT JUNCTION WITH A370
111102196	23/03/2011	1	Slight	1	0	0	0	Light	No turn	Wet/Damp	1715	341139	171234	OLD STREET, CLEVEDON
111101776	24/03/2011	1	Slight	0	0	0	0	Light	Left	Dry	1240	350613	175535	M5 JCT 19 RAB WITH A369 MARTCOMBE ROAD
111101988	05/04/2011	2	Slight	0	0	0	0	Light	No turn	Wet/Damp	0830	342485	156626	A38 BRIDGWATER ROAD, CHURCHILL
111102212	13/04/2011	1	Slight	0	0	0	0	Dark	Right	Dry	2145	350551	176198	ROYAL PORTBURY DOCK ROAD JUNCTION WITH PORTBURY WAY
111102459	17/04/2011	2	Slight	0	0	0	0	Light	No turn	Dry	1615	341497	167512	B3133 KENN ROAD, YATTON
111102473	19/04/2011	2	Slight	0	0	1	1	Light	No turn	Dry	1040	339392	163487	A370 HEWISH, WESTON SUPER MARE
111102479	19/04/2011	2	Slight	0	0	0	0	Light	No turn	Dry	1700	347647	172160	B3128 CLEVEDON ROAD OUTSIDE FAIRBANKS NR JUNCTION WIT
111102485	23/04/2011	2	Slight	0	0	0	1	Light	Right	Dry	1115	348778	172682	CLEVEDON RD B3128 ENTRANCE TO NOAHS ARK FARM
111102913	28/04/2011	2	Slight	0	0	0	1	Light	Right	Dry	1050	341534	168953	B3133 KENN ROAD JCT WITH KENN STREET, KENN
111103047	19/05/2011	3	Serious	0	0	0	3	Light	No turn	Dry	1835	341540	168725	B3133 KENN ROAD, KENN
111103616	24/05/2011	2	Slight	0	0	0	0	Light	No turn	Dry	0714	350613	175723	A369 PORTBURY HUNDRED JCT WITH PORTBURY DOCK ROAD
111104354	25/05/2011	1	Slight	0	0	0	0	Dark	Left	Dry	2138	341846	170605	B3133 ETTLINGEN WAY SLIP ROAD WITH M5 JCT 20
111103608	04/06/2011	1	Slight	0	0	0	0	Light	No turn	Dry	1043	342433	171409	M5 BETWEEN JCTS 19-20
111103367	08/06/2011	1	Slight	0	0	0	0	Light	No turn	Dry	1330	350598	175726	A369 THE PORTBURY HUNDREDS BRISTOL
111103611	10/06/2011	1	Slight	0	0	0	0	Light	No turn	Wet/Damp	1554	340564	164398	A370 HEWISH/PUXTON
111103485	13/06/2011	1	Slight	0	0	0	0	Dark	No turn	Dry	2230	343604	169551	NAILSEA WALL, CLEVEDON
111103723	24/06/2011	1	Slight	0	0	0	0	Dark	No turn	Wet/Damp	2326	339523	163888	PALMERS ELM, BEHIND FLAVOURS RESTAURANT ON A370
111104827	25/06/2011	1	Slight	0	0	0	0	Light	No turn	Dry	1311	344792	159792	A38 JCT WITH A368, CHURCHILL

Selection: _____ **Notes:** _____

Police Ref.	Date	Cas.	Sev.	Cycs	Peds	Ch	OAPs	Vis.	Manv.	Road Cond.	Time	Easting	Northing	Location
111105040	07/08/2011	3	Serious	0	0	0	0	Light	No turn	Dry	1634	341980	164373	A370 WESTON RAOD, HEWISH
111104795	09/08/2011	1	Slight	0	0	0	0	Light	No turn	Dry	1745	346699	171784	150 YARDS FROM THE JUCTION OF CLEVEDON ROAD
111106365	06/09/2011	2	Slight	0	0	0	1	Dark	No turn	Dry	0510	350672	175503	A369 MARTCOMBE ROAD JCT WITHM5 JCT 19 RAB
111105910	09/09/2011	2	Slight	0	0	0	0	Light	Right	Dry	1325	342540	156975	A38 BRIDGWATER ROAD JCT WITH FULLERS LANE, SIDCOT
111105698	12/09/2011	1	Slight	0	0	0	0	Light	No turn	Wet/Damp	1617	341981	169853	DAVIS LANE JCT WITH HAND STADIUM ENTRANCE, CLEVEDON
111105920	16/09/2011	1	Slight	0	0	0	0	Light	No turn	Dry	1750	350202	175590	M5 NORTHBOUND BY JCT 19
111106007	18/09/2011	1	Serious	0	0	0	0	Dark	No turn	Wet/Damp	2315	341703	169929	DAVIS LANE, CLEVEDON
111105832	18/09/2011	1	Slight	0	0	0	0	Dark	No turn	Dry	0256	340805	170451	B3133 KENN ROAD, CLEVEDON
111105916	27/09/2011	1	Slight	0	0	1	0	Light	No turn	Dry	0900	341443	169085	KENN RD BY LAYBY IN FRONT OF DRUM AND MONKEY PUB
111106406	02/10/2011	2	Slight	0	0	0	0	Dark	No turn	Dry	2015	337781	162558	M5 J21, A370, WESTON SUPER MARE
111106422	02/10/2011	3	Slight	0	0	0	1	Light	No turn	Dry	1300	342520	156715	A38 BRIDGWATER ROAD, SIDCOT
111106197	02/10/2011	1	Slight	0	0	0	0	Light	Right	Dry	1455	342786	171565	B3130 TICKENHAM ROAD, TICKENHAM
111106309	02/10/2011	1	Slight	0	0	0	1	Light	No turn	Dry	1445	341645	170437	M5 JUNCTION 21 -20, CLEVEDON
111106305	10/10/2011	1	Slight	0	0	0	0	Dark	No turn	Wet/Damp	2150	340824	170909	GREAT WESTERN ROAD NEAR JUNCTION TO MORRISON CAR PAR
111107917	15/10/2011	1	Slight	0	0	0	0	Light	Right	Dry	1640	341545	164513	A370 WESTON ROAD, HEWISH, WESTON-SUPER-MARE
111106861	28/10/2011	1	Slight	0	0	0	1	Light	Left	Wet/Damp	0900	349638	175555	A369 PORTBURY HUNDRED AT JUNCTION WITH STATION ROAD
111107032	30/10/2011	1	Slight	0	0	0	1	Light	No turn	Dry	1430	348548	174594	M5 BET J19 & J20 OUTSIDE/BY MARKER POST 147/6B
111107037	31/10/2011	1	Slight	0	0	0	0	Light	No turn	Dry	1645	350541	175630	M5 JUNCTION 19 SLIPROAD, NORTH BOUND JUNCTION WIT
111107149	01/11/2011	2	Slight	0	0	0	0	Dark	No turn	Dry	2210	348103	174183	M5 OUTSIDE/BY MARKER 148.2, PORTISHEAD
111107165	03/11/2011	1	Slight	0	0	0	0	Light	No turn	Dry	0800	340383	164464	A370 OUTSIDE/BY CAFFLE NURSERY , HEWISH
111107322	16/11/2011	1	Slight	0	0	0	0	Dark	Right	Wet/Damp	1635	340894	171019	KENN ROAD, CLEVEDON AT JUNCTION WITH GRIFFIN ROAD
111200313	15/12/2011	3	Slight	0	0	0	0	Dark	No turn	Wet/Damp	0730	342639	169719	DAVIS LANE/NAILSEA WALL JCT WITH KENN MOOR ROAD
121200394	18/12/2011	1	Slight	0	1	0	1	Light	No turn	Frost/Ice	0950	342204	171153	COURT LANE, CLEVEDON
111200803	20/12/2011	2	Slight	0	0	0	0	Dark	No turn	Wet/Damp	2059	348490	174522	M5 BETWEEN JCTS 19 AND 20, PORTISHEAD
111200525	25/12/2011	1	Fatal	0	1	0	0	Dark	No turn	Dry	0115	340893	170785	B3133 KENN ROAD, CLEVEDON
121200534	06/01/2012	1	Slight	1	0	0	0	Dark	No turn	Dry	0134	350573	176243	PORTBURY DOCK ROAD JCT WITH GORDANO WAY, PORTISHEAD
121200314	14/01/2012	1	Slight	0	0	0	0	Light	No turn	Dry	1100	350563	175637	SLIP ROAD AT M5 MOTORWAY LEADING TO SERVICES
121202227	23/01/2012	1	Slight	0	1	0	1	Dark	No turn	Dry	1757	340913	170070	STONEBRIDGE, CLEVEDON
121200599	28/01/2012	1	Slight	0	0	0	0	Dark	No turn	Dry	2149	341998	171476	B

Accidents between dates 01/01/2010 and 31/12/2012 (36) months

Selection: Notes:

Police Ref.	Date	Cas.	Sev.	Cycs	Peds	Ch	OAPs	Vis.	Manv.	Road Cond.	Time	Easting	Northing	Location
121201658	25/02/2012	2	Serious	0	0	0	0	Light	Right	Dry	1440	339917	164312	A370 WESTON ROAD, HEWISH
121202497	01/03/2012	2	Slight	0	0	0	0	Light	Right	Dry	0900	341994	164367	A370 WESTON ROAD, HEWISH
121201314	03/03/2012	1	Slight	1	0	0	0	Light	No turn	Dry	1250	338278	162690	ON THE A370 CLOSE TO THE TURNING TO SILVER MOOR LNNE.
121201415	07/03/2012	1	Slight	1	0	0	0	Light	No turn	Wet/Damp	1720	342095	171490	B3130 TICKENHAM ROAD, CLEVEDON
121201428	08/03/2012	1	Slight	1	0	0	0	Light	No turn	Dry	0937	341518	167243	JUNCTION OF KENN ROAD AND LAMPLEY ROAD KENN CLEVEDON
121201952	15/03/2012	1	Slight	0	0	0	0	Light	No turn	Dry	0545	343124	171665	TICKENHAM ROAD, TICKENHAM
121202588	27/03/2012	1	Slight	0	0	0	0	Light	No turn	Dry	1645	341547	164517	HEWISH AT JUNCTION WITH MOORLAND PARK, WESTON-SUPE
121202590	27/03/2012	1	Slight	0	0	0	0	Light	No turn	Dry	1520	338023	162564	A370 30M W OF M5 JUNC 21, WESTON SUPER MARE
121202313	29/03/2012	2	Slight	0	0	0	0	Light	No turn	Dry	1435	347607	172151	CLEVEDON ROAD, TICKENHAM
121202603	30/03/2012	1	Slight	0	0	0	1	Light	No turn	Dry	1629	348538	174562	M5 SOUTHBOUND BETWEEN JCTS 20 AND 19
121203055	13/04/2012	2	Slight	0	0	0	0	Light	No turn	Dry	1225	345041	159855	A368 BRISTOL RD 300M E OF A38 BRISTOL RD, CHURCHILL
121202801	22/04/2012	2	Slight	0	2	0	0	Dark	No turn	Dry	0335	341170	169903	DAVIS LANE, CLEVEDON
121203135	24/04/2012	1	Serious	1	0	0	0	Light	No turn	Dry	1105	347656	175699	A369 PORTBURY HUNDRED JCT WITH SHEEPWAY RAB, PORTISHEAD
121203139	30/04/2012	1	Slight	0	0	0	0	Light	No turn	Dry	1005	341290	168444	B3133 KENN ROAD 20 METRES SOUTH OF RUSS LANE, KENN
121203843	06/05/2012	1	Slight	0	0	0	0	Light	No turn	Dry	1825	344795	159796	A38 BRISTOL ROAD, CHURCHILL
121203772	16/05/2012	1	Slight	0	0	0	0	Light	No turn	Dry	1157	342101	171082	M5 MARKER POST 155.1A JUNCTION 19-20
121203634	28/05/2012	1	Slight	0	0	0	0	Light	Left	Dry	1555	338584	162885	A370 HEWISH RD, ST GEORGES, WESTON-SUPER-MARE
121203974	28/05/2012	3	Slight	0	0	0	0	Light	Right	Dry	1720	340742	170152	SOUTHERN WAY AT JUNCTION WITH B3133 KENN ROAD, CLEVEDON
121203900	07/06/2012	2	Slight	0	0	0	0	Light	Right	Wet/Damp	1439	350838	175334	A369 MARTCOMBE RD NEAR JUNCTION WITH HIGH STREET
121203412	12/06/2012	1	Slight	1	0	0	0	Light	No turn	Dry	1955	342471	169105	KENNMOOR RD AT JUNCTION WITH KENN ST, CLEVEDON
121203822	18/06/2012	2	Serious	0	0	0	1	Light	No turn	Dry	1143	341490	167525	B3133 KENNROAD, CLEVEDON
121204036	21/06/2012	3	Slight	0	0	0	0	Light	No turn	Wet/Damp	1552	342650	169677	KENNMOOR RD NEAR JUNCTION WITH NAILSEA WALL, CLEVEDON
121204511	03/07/2012	1	Slight	0	0	0	0	Light	No turn	Wet/Damp	0915	348613	172712	B3128 CLEVEDON ROAD AT JUNCTION WITH WHITEHOUSE LANE
121204999	06/07/2012	1	Slight	0	0	0	0	Light	No turn	Dry	1411	337623	162565	A370 SOMERSET AVENUE AT JUNCTION WITH B3440 BRISTO
121204734	10/07/2012	1	Slight	1	0	0	0	Light	Right	Dry	1945	341393	170765	B3133 ETTLINGEN WAY AT JUNCTION WITH CENTRAL WAY
121204823	14/07/2012	2	Slight	0	0	0	0	Light	No turn	Wet/Damp	1840	348458	174281	CASWELL HILL, CLAPTON-IN-GORDANO
121204950	16/07/2012	2	Slight	0	0	1	0	Light	No turn	Dry	1510	344553	169126	NAILSEA MOOR LANE, NAILSEA, BRISTOL
121204603	17/07/2012	2	Slight	0	0	0	0	Light	Right	Dry	1150	338986	163149	A370, HEWISH, WESTON-SUPER-MARE
121204457	23/07/2012	1	Slight	1	0	1	0	Light	No turn	Dry	1720	347652	175703	A369 WYNDHAM WAY AT ROUNDABOUT JUNCTION WITH B312
121204771	27/07/2012	1	Slight	1	0	0	0	Light	No turn	Dry	1750	341105	169894	DAVIS LANE, CLEVEDON
121204657	29/07/2012	1	Slight	0	0	0	0	Light	No turn	Dry	1725	337653	162564	A370 SOMERSET AVENUE / B3440 BRISTOL ROAD JUNCTION
121205211	29/07/2012	1	Slight	0	0	1	0	Light	No turn	Wet/Damp	0740	349732	175515	M5 (MARKER POST 146.1A), NORTH SOMERSET
121205037	04/08/2012	1	Slight	0	0	0	0	Light	No turn	Dry	0949	348478	174511	M5 OUTSIDE/BY M5 147.7A, PORTISHEAD

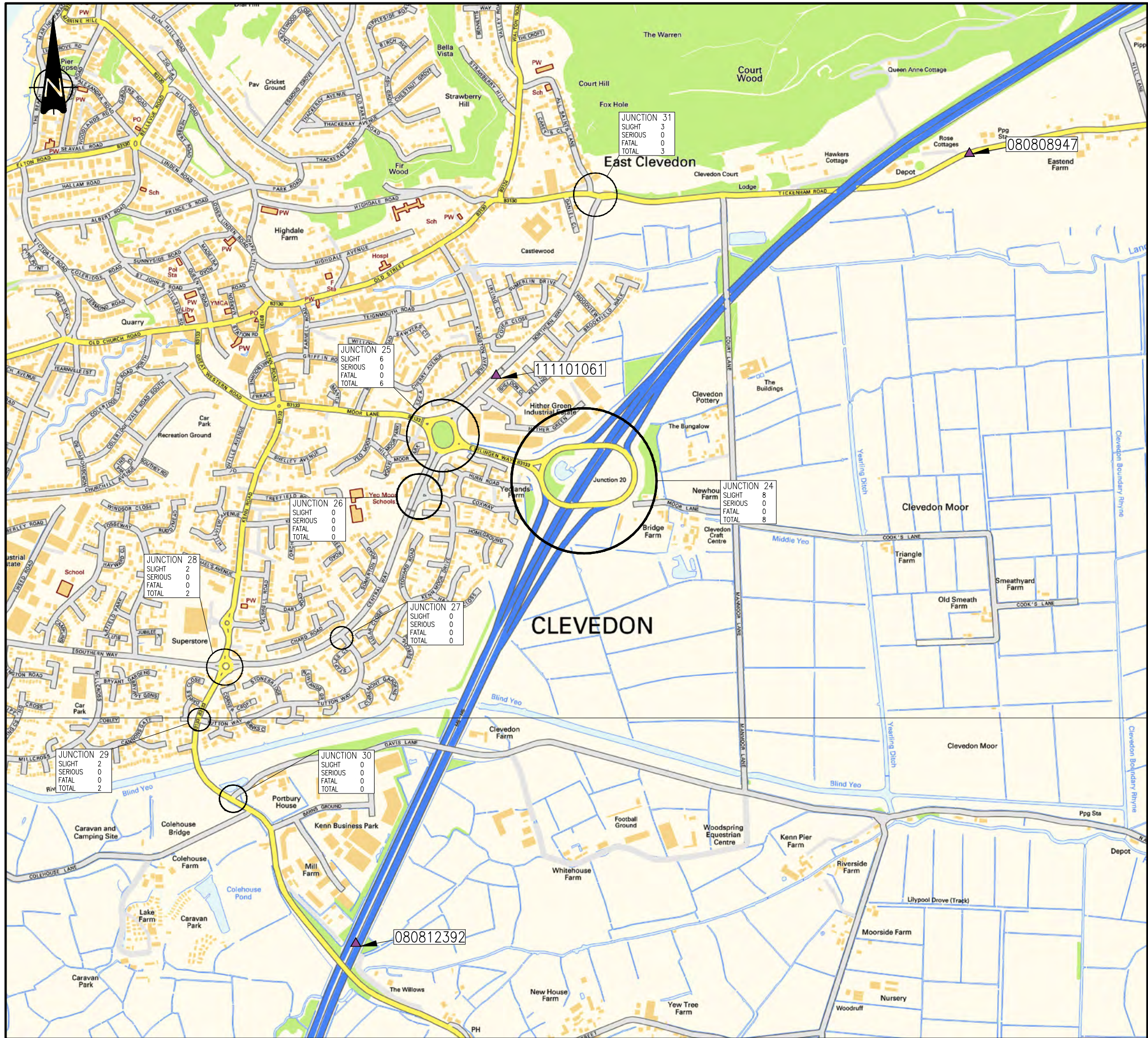
Accidents between dates 01/01/2010 and 31/12/2012 (36) months
Selection: Notes:

Police Ref.	Date	Cas.	Sev.	Cycs	Peds	Ch	OAPs	Vis.	Manv.	Road Cond.	Time	Easting	Northing	Location
121205372	06/08/2012	2	Slight	0	0	0	0	Light	Right	Dry	1805	342595	157105	A38 BRIDGWATER ROAD JCT WITH FOX LANE, WINSCOMBE
121205590	09/08/2012	1	Slight	0	1	0	1	Light	No turn	Dry	1045	340996	171127	PARNELL ROAD JCT WITH TEIGNMOUTH ROAD, CLEVEDON
121205475	10/08/2012	1	Slight	0	0	0	0	Light	No turn	Dry	1400	348308	172555	B3128 WEST HILL, WRAXALL
121205616	15/08/2012	4	Slight	0	0	0	0	Light	No turn	Wet/Damp	1156	348270	174318	M5, NORTH SOMERSET
121205758	23/08/2012	1	Slight	0	0	0	0	Light	No turn	Dry	1350	339302	163369	A370, HEWISH, WESTON-SUPER-MARE
121205651	31/08/2012	1	Serious	0	1	0	0	Dark	No turn	Dry	2340	341687	171120	NORTHERN WAY AT JUNCTION WITH BROOKFIELD WALK
121205446	04/09/2012	1	Slight	0	0	0	0	Light	Left	Dry	0850	342249	169788	JUNCTION OF MANMOOR LANE AND DAVIS LANE CLEVEDON
121205850	13/09/2012	1	Slight	0	0	0	0	Light	No turn	Dry	0740	350522	175578	M5 JUNCTION 19 OUTSIDE/BY 145/3A
121206434	24/09/2012	1	Slight	0	0	0	0	Dark	No turn	Wet/Damp	0054	340254	159110	EAST STREET AT JUNCTION WITH EASTERMEAD LANE, BANWELL
121207234	15/10/2012	3	Slight	0	0	0	1	Light	No turn	Wet/Damp	1436	337974	162596	A370 SOMERSET AVENUE AT JUNCTION WITH M5 JUNCTION 21
121206834	16/10/2012	3	Slight	0	0	0	0	Light	No turn	Dry	0711	342213	171229	M5 JUNCTION 20 MARKERPOST 154.9B
121206907	18/10/2012	2	Serious	0	0	0	0	Light	No turn	Wet/Damp	0702	347965	172342	B3128 CLEVEDON RD, WEST HILL, WRAXALL
121207261	26/10/2012	1	Slight	0	0	0	0	Light	No turn	Wet/Damp	1115	348602	174645	M5 JCT 20-19 NORTHBOUND, BRISTOL
121207081	27/10/2012	2	Slight	2	0	0	0	Light	No turn	Dry	1825	350763	175585	M5 J19 ROUNDABOUT
121207277	30/10/2012	1	Slight	0	0	0	0	Light	Right	Dry	0815	350512	175782	A369 THE PORTBURY HUNDRED, PORTBURY, BRISTOL
121207422	31/10/2012	2	Slight	0	0	0	0	Dark	No turn	Wet/Damp	1810	340780	164404	PUXTON LANE, HEWISH, WESTON-SUPER-MARE
121207439	12/11/2012	1	Slight	0	0	0	0	Light	No turn	Wet/Damp	1240	348215	172921	WHITEHOUSE LANE, CLAPTON IN GORDANO, NORTH SOMERSET
121207897	02/12/2012	2	Slight	0	0	0	0	Light	Left	Dry	1420	341680	170632	M5 JUNCTION 20, CLEVEDON
121208150	04/12/2012	1	Slight	0	0	0	0	Light	No turn	Dry	0630	337600	162557	A370 SOMERSET AVENUE AT JUNCTION WITH BRISTOL ROAD
121208204	08/12/2012	1	Slight	0	0	0	0	Light	No turn	Dry	1405	343629	171776	B3130 CLEVEDON ROAD, TICKENHAM
121208535	18/12/2012	1	Slight	1	0	0	0	Dark	No turn	Dry	1723	340962	169709	BARNS GROUND AT JUNCTION WITH WINDMILL ROAD, CLEVEDON
121300006	22/12/2012	3	Slight	0	0	0	0	Dark	No turn	Wet/Damp	0250	349516	175448	M5 OUTSIDE 146.3
121300023	24/12/2012	1	Serious	0	0	0	1	Light	Left	Wet/Damp	1356	337780	162566	A370 AND M5 JUNCTION 20, WESTON SUPER MARE

Column Totals 281 17 11 12 34

No. of Accidents 16 10 11 30

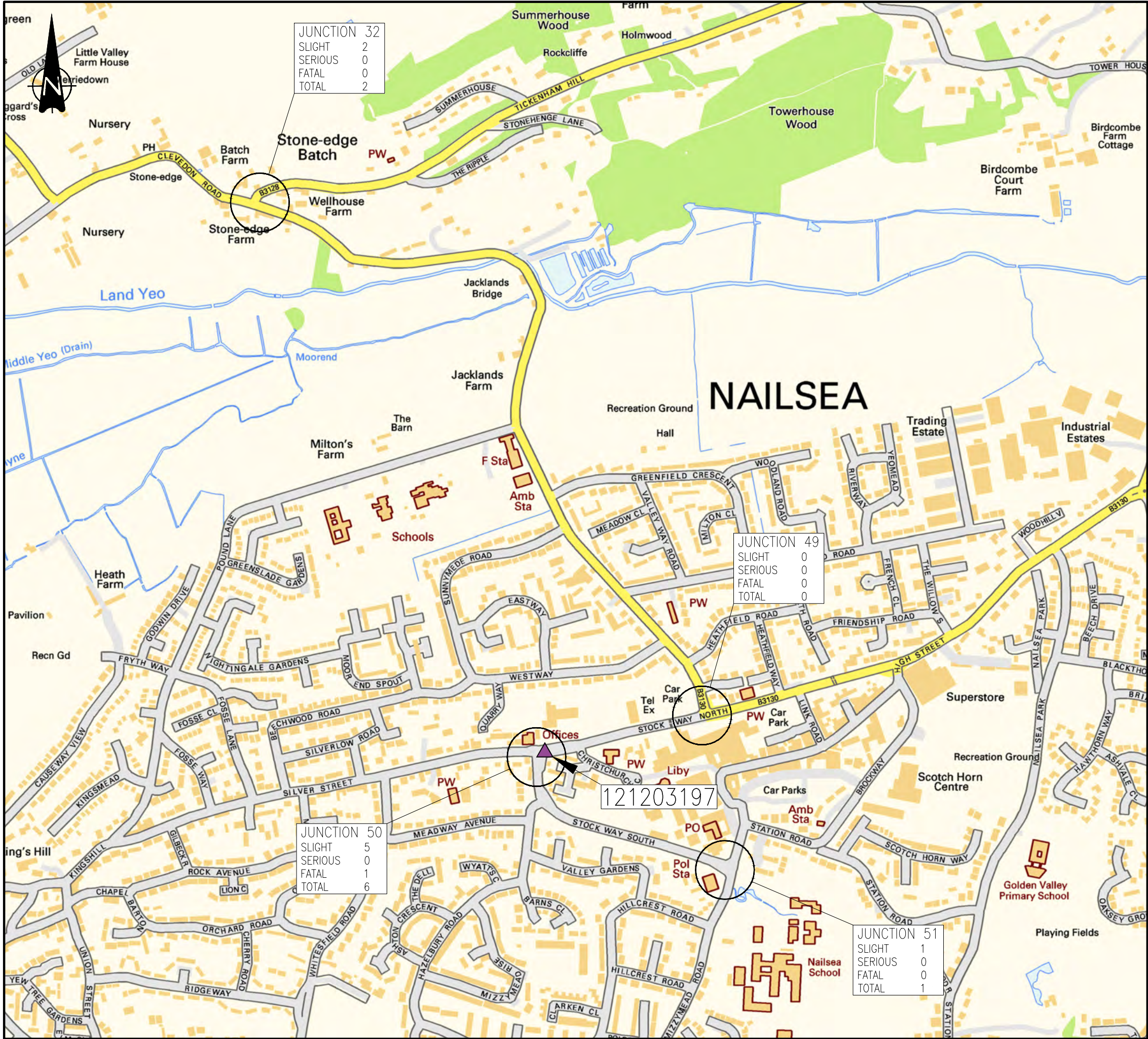
Total number of accidents listed: 187



KEY:

FATAL

Rev:	Description:			Date:	By:	Chkd:
<div><div></div><div><div>Curtins Consulting Ltd, 10 Oxford Court, Bishopgate, Manchester, M2 3WQ t: 0161 236 2394 e: manchester@curtins.com www.curtins.com</div><div>Structures • Civils • Environmental • Infrastructure • Transport Planning • Sustainability • Expert Advisory Services Birmingham • Bristol • Cardiff • Douglas • Edinburgh • Kendal • Leeds • Liverpool • London • Manchester • Nottingham</div></div></div>						
Status:	PRELIMINARY					
Project:	HINKLEY C CONNECTION POINT					
Drg Title:	NORTH SOMERSET ACCIDENT MAPPING 2					
Scale:	Size:	First Issue:	Drawn:	Checked:		
NTS	A3	/	JK			
Drg No:	/			Rev: /		
© This drawing is the copyright of Curtins Consulting Ltd						

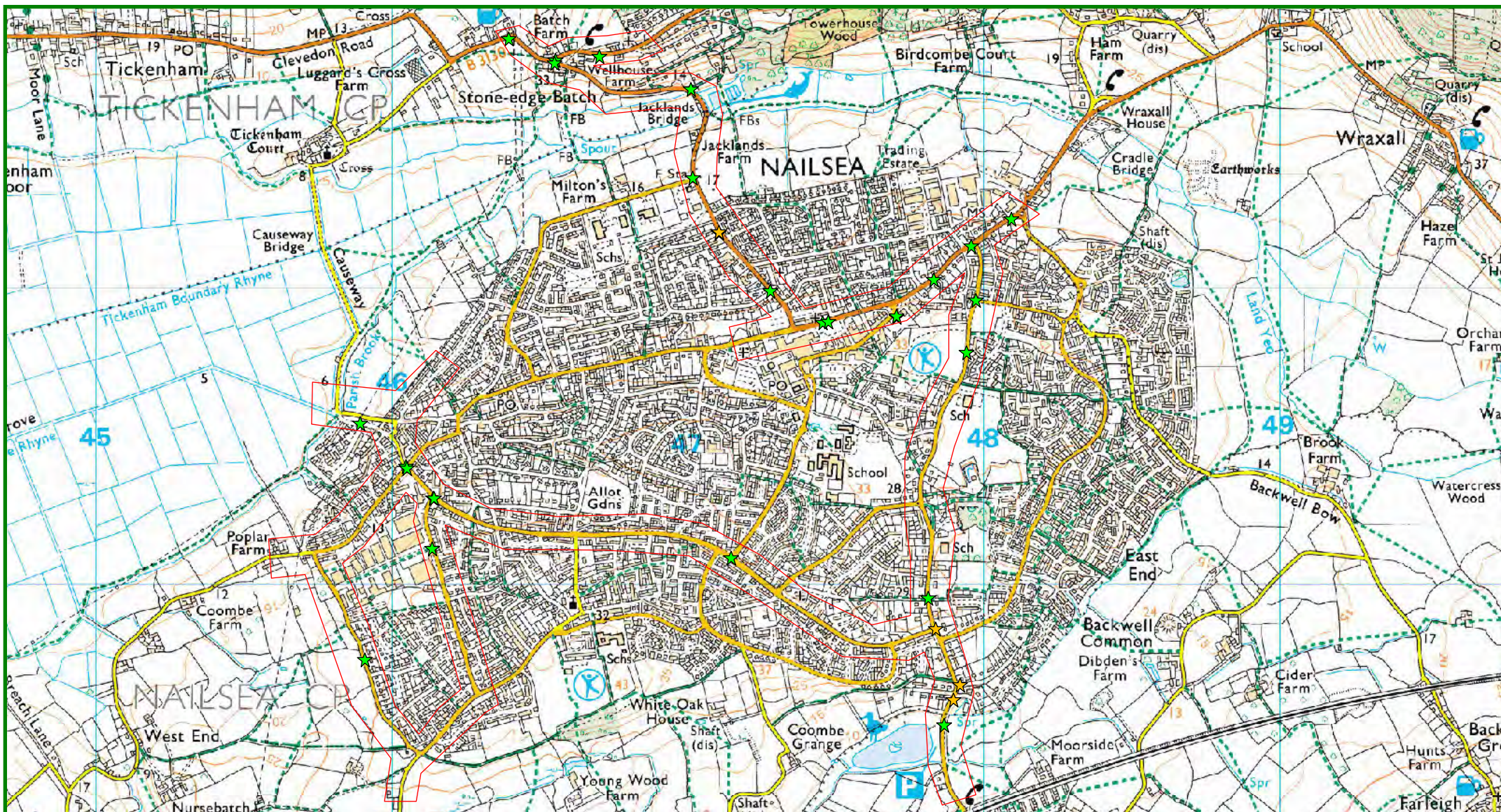


KEY:

FATAL

Rev:	Description:	Date:	By:	Chkd:
<div><p>Curtins Consulting Ltd, 10 Oxford Court, Bishopgate, Manchester, M2 3WQ t: 0161 236 2394 e: manchester@curtins.com www.curtins.com</p><p>Structures • Civils • Environmental • Infrastructure • Transport Planning • Sustainability • Expert Advisory Services Birmingham • Bristol • Cardiff • Douglas • Edinburgh • Kendal • Leeds • Liverpool • London • Manchester • Nottingham</p></div>				
Status:	PRELIMINARY			
Project:	HINKLEY C CONNECTION POINT			
Drg Title:	NORTH SOMERSET ACCIDENT MAPPING 3			
Scale:	Size:	First Issue:	Drawn:	Checked:
NTS	A3	/	JK	
Drg No:	/			Rev:
/				

© This drawing is the copyright of Curtins Consulting Ltd



Highways and Transport

Development & Environment



Town Hall
Walliscote Grove Road
Weston-super-Mare
BS23 1UJ

Tel: 01934 426 784
Fax: 01934 426 884

Project

Injury Accidents 01.01.08 - 31.12.12

Location

Nailsea

Client

Curtins Consulting

OS Licence No.

100023397

NORTH

Scale 1:17911

Drawn by

MJO

Drawing No.

Plan 1

Date

4 December 2013

Accidents between dates 01/01/2008 and 31/12/2012 (60) months

Selection:

Selected using Pre-defined Query :

Notes:

Langford

080803023 21/02/2008 Thursday Time 0940 Vehicles 2 Casualties 1 Slight

Fine without high winds Road surface Dry Daylight:street lights present

Specia None Road Type Single - 2 lanes

V2 TRAVELLING FROM THE DIRECTION OF A370 CONGRESBURY ON SEEING V1 FROM THE OPPOSITE DIRECTION AROUND THE BEND, PANICKED, BRAKED SUDDENLY, SKIDDED AND COLLIDED WITH V1

Occurred on B3133 STOCK LN , LANGFORD, BRISTOL

Vehicle Reference	1	Goods >= 7.5 tonnes mgw	Stopping
			No skidding, jack-knifing or overturning
First point of impact	Offside	Age of Driver 34	Breath test Negative
Vehicle direction	S to W		
Vehicle Reference	2	Car	Going ahead left hand bend
			Skidded
First point of impact	Offside	Age of Driver 55	Breath test Negative
Vehicle direction	W to S		

Casualty Reference: 1 Age: 55 Male Driver/rider Severity: Slight

080805856 20/05/2008 Tuesday Time 1650 Vehicles 2 Casualties 1 Slight

Weather Unknown Road surface Dry Daylight: street lighting unknown

Specia None Road Type Single - 2 lanes

V2 PULLED OUT OF STOCK LANE JUNC TO TURN RIGHT. V1 TRAVELLING FROM WRINGTON DIRECTION TOWARDS CHURCHILL. V2 PULLED INTO THE PATH OF V1 AND COLLIDED

Occurred on A38 BY-PASS AT JUNCTION WITH STOCK LANE, LANGFORD, BRISTOL

Vehicle Reference	1	Motorcycle over 500cc	Going ahead
			No skidding, jack-knifing or overturning
First point of impact	Front	Age of Driver 46	Breath test Negative
Vehicle direction	E to W		
Casualty Reference:	1	Age: 46	Male Driver/rider Severity: Slight
Vehicle Reference	2	Other motor vehicle	Turning right
			No skidding, jack-knifing or overturning
First point of impact	Nearside	Age of Driver 54	Breath test Negative
Vehicle direction	NE to W		

080806440 10/06/2008 Tuesday Time 1720 Vehicles 2 Casualties 1 Slight

Fine without high winds Road surface Dry Daylight:street lights present

Specia None Road Type Single - 2 lanes

V1 WAS STATIONARY AT RAB AND V2 WENT INTO BACK OF HER

Occurred on SOMERLEA STABLES, LANGFORD, BRISTOL

Accidents between dates 01/01/2008 and 31/12/2012 (60) months

Selection:

Selected using Pre-defined Query :

Notes:

Langford

Vehicle Reference	1	Taxi				Waiting to go ahead but held up
						No skidding, jack-knifing or overturning
First point of impact	Back		Age of Driver	32	Breath test	Not requested
Vehicle direction	E	to W				
Casualty Reference:	1	Age: 32	Female	Driver/rider	Severity:	Slight
Vehicle Reference	2	Taxi				Stopping
						No skidding, jack-knifing or overturning
First point of impact	Back		Age of Driver	50	Breath test	Not requested
Vehicle direction	N	to S				

080807141 24/06/2008 Tuesday Time 2300 Vehicles 2 Casualties 2 Slight
 Fine without high winds Road surface Dry Darkness: no street lighting
 Specia None Road Type Single - 2 lanes

V1 TRAVELLING SOUTH ON STOCK LANE, COLLIDED WITH WALL ON N/S OF ROAD CAUSING V1 TO FLIP AND SPIN AND COLLIDE WITH V2 THAT WAS TRAVELLING NORTH ON STOCK LANE.

Occurred on B3133 STOCK LANE OUTSIDE/BY 2 STOCK FARM COTTAGES, LANGFORD, BRISTOL

Vehicle Reference	1	Car				Going ahead
						Overturned
First point of impact	Front		Age of Driver	22	Breath test	Negative
Vehicle direction	N	to S				
Casualty Reference:	1	Age: 22	Female	Driver/rider	Severity:	Slight
Vehicle Reference	2	Car				Going ahead
						No skidding, jack-knifing or overturning
First point of impact	Offside		Age of Driver	29	Breath test	Negative
Vehicle direction	S	to N				
Casualty Reference:	2	Age: 29	Female	Driver/rider	Severity:	Slight

080807855 21/07/2008 Monday Time 1655 Vehicles 2 Casualties 1 Slight
 Fine without high winds Road surface Dry Daylight: no street lighting
 Specia None Road Type Single - 2 lanes

AS V1 (LORRY) TRIED TO OVERTAKE CYCLIST, WAS FORCED BY ONCOMING TRAFFIC TO PULL BACK SHARPLY, CAUSING CYCLIST TO BRAKE HARD, GRAZING HIS ARM ON A WALL.

Occurred on STOCK LN , LANGFORD, BRISTOL

Vehicle Reference	1	Goods >= 7.5 tonnes mgw				Overtaking moving vehicle on its offside
						No skidding, jack-knifing or overturning
First point of impact	Did not impact		Age of Driver		Breath test	Driver not contacted
Vehicle direction	S	to N				
Vehicle Reference	2	Pedal cycle				Going ahead
						No skidding, jack-knifing or overturning
First point of impact	Did not impact		Age of Driver	25	Breath test	Not requested
Vehicle direction	S	to N				

Accidents between dates 01/01/2008 and 31/12/2012 (60) months

Selection:

Selected using Pre-defined Query :

Notes:

Langford

Casualty Reference: 1 Age: 25 Male Driver/rider Severity: Slight

080808581 10/08/2008 Sunday Time 0335 Vehicles 3 Casualties 4 Serious
Raining without high winds Road surface Wet/Damp Darkness: no street lighting
Special None Road Type Single - 2 lanes
V1 TRAVELLING NORTH EAST ON A38, LOST CONTROL AND CLIPPED V2 ON FRONT OFFSIDE AND THEN HIT V3. V2 AND V3 TRAVELLING SOUTH. DRIVER OF V1 RAN FROM THE SCENE.
Occurred on A38 BRISTOL RD, CHURCHILL, WINScombe

Vehicle Reference 1 Car Going ahead left hand bend
First point of impact Offside Age of Driver Skidded Breath test Driver not contacted
Vehicle direction SW to NE
Vehicle Reference 2 Car Going ahead
First point of impact Offside Age of Driver 53 No skidding, jack-knifing or overturning Breath test Negative
Vehicle direction NE to SW
Casualty Reference: 1 Age: 53 Female Driver/rider Severity: Serious
Casualty Reference: 3 Age: 26 Male Passenger Severity: Slight
Casualty Reference: 4 Age: 26 Female Passenger Severity: Slight
Vehicle Reference 3 Car Going ahead
First point of impact Offside Age of Driver 37 No skidding, jack-knifing or overturning Breath test Negative
Vehicle direction NE to SW
Casualty Reference: 2 Age: 37 Male Driver/rider Severity: Serious

080812433 25/11/2008 Tuesday Time 0330 Vehicles 2 Casualties 1 Slight
Weather: Other Road surface Wet/Damp Darkness: no street lighting
Special None Road Type Single - 2 lanes
V2 WAS DRIVING SOUTH EAST ALONG STOCK LANE AROUND A SWEEPING LEFT HAND BEND WHEN SUDDENLY CONFRONTED BY V1 (ARTICULATED LORRY) DRIVING ON WRONG SIDE OF THE ROAD RESULTING IN A HEAD ON COLLISION.
Occurred on B3133 STOCK LANE JUNCTION WITH DUCK LANE, LANGFORD, BRISTOL.

Vehicle Reference 1 Goods >= 7.5 tonnes mgw Going ahead right hand bend
First point of impact Front Age of Driver 34 No skidding, jack-knifing or overturning Breath test Negative
Vehicle direction SE to NW

Accidents between dates 01/01/2008 and 31/12/2012 (60) months

Selection:

Selected using Pre-defined Query :

Notes:

Langford

Vehicle Reference	2	Car	Going ahead left hand bend No skidding, jack-knifing or overturning			
First point of impact	Front	Age of Driver	50	Breath test	Negative	
Vehicle direction	NW to SE					
Casualty Reference:	1	Age:	50	Male	Driver/rider	Severity: Slight

080900598	14/12/2008	Sundav	Time	1608	Vehicles	6	Casualties	3	Slight
Fine without high winds		Road surface	Dry		Daylight:street lights present				
Specia	None		Road Type Single - 2 lanes						

V1 STOLEN CAR, BEING PURSUED BY POLICE, CLIPPED KERB OF CENTRAL REFUGE, DRIVER LOST CONTROL, COLLIDED WITH V2 THEN V3. V1 THEN SPAN, COLLIDED WITH V4 THEN V5, PUSHING V5 BACKWARDS INTO V6
Occurred on A38 CHURCHILL, AT JUNCTION WITH B3133 STOCK LANE

Vehicle Reference	1	Car	Overtaking moving vehicle on its offside Skidded			
First point of impact	Nearside	Age of Driver	18	Breath test	Negative	
Vehicle direction	W to E					
Casualty Reference:	1	Age:	18	Female	Passenger	Severity: Slight
Casualty Reference:	2	Age:	27	Female	Passenger	Severity: Slight

Vehicle Reference	2	Car	Waiting to go ahead but held up No skidding, jack-knifing or overturning			
First point of impact	Offside	Age of Driver	19	Breath test	Negative	
Vehicle direction	W to E					
Vehicle Reference	3	Car	Waiting to go ahead but held up No skidding, jack-knifing or overturning			
First point of impact	Offside	Age of Driver	57	Breath test	Negative	
Vehicle direction	W to E					
Vehicle Reference	4	Car	Waiting to go ahead but held up No skidding, jack-knifing or overturning			
First point of impact	Offside	Age of Driver	45	Breath test	Negative	
Vehicle direction	W to E					
Casualty Reference:	3	Age:	45	Female	Driver/rider	Severity: Slight

Vehicle Reference	5	Car	Waiting to go ahead but held up No skidding, jack-knifing or overturning			
First point of impact	Offside	Age of Driver	34	Breath test	Negative	
Vehicle direction	W to E					
Vehicle Reference	6	Car	Waiting to go ahead but held up No skidding, jack-knifing or overturning			
First point of impact	Front	Age of Driver	40	Breath test	Negative	
Vehicle direction	W to E					

Accidents between dates 01/01/2008 and 31/12/2012 (60) months

Selection:

Selected using Pre-defined Query :

Notes:

Langford

090903604 13/04/2009 Monday Time 1135 Vehicles 4 Casualties 1 Slight

Fine without high winds Road surface Dry Daylight:street lights present

Specia None Road Type Single - 2 lanes

V4 STATIONARY IN QUEUE WITH V2 STOPPED BEHIND. V1 UNABLE TO STOP HITS REAR OF V2 SHUNTING IT INTO V4.
V3 UNABLE TO STOP HITS REAR OF V1

Occurred on A38, CHURCHILL, NORTH SOMERSET

Vehicle Reference 1 Car Stopping
No skidding, jack-knifing or overturning
First point of impact Front Age of Driver 83 Breath test Negative
Vehicle direction S to N
Casualty Reference: 1 Age: 83 Male Driver/rider Severity: Slight

Vehicle Reference 2 Car Waiting to go ahead but held up
No skidding, jack-knifing or overturning
First point of impact Back Age of Driver 46 Breath test Negative
Vehicle direction S to N

Vehicle Reference 3 Car Stopping
No skidding, jack-knifing or overturning
First point of impact Front Age of Driver 47 Breath test Negative
Vehicle direction S to N

Vehicle Reference 4 Car Waiting to go ahead but held up
No skidding, jack-knifing or overturning
First point of impact Back Age of Driver 41 Breath test Negative
Vehicle direction S to N

090905246 11/06/2009 Thursday Time 0800 Vehicles 2 Casualties 2 Fatal

Fine without high winds Road surface Dry Daylight:street lights present

Specia None Road Type Single - 2 lanes

VEH 1 HEADING TOWARDS BRISTOL WHEN VEH 2 HAS TURNED RIGHT ACROSS ITS PATH

Occurred on A38, LANGFORD ROAD J/W BRISTOL ROAD, LANGFORD, NORTH SOMERSET

Vehicle Reference 1 Motorcycle over 500cc Going ahead
Skidded
First point of impact Front Age of Driver 55 Breath test Not applicable
Vehicle direction W to E
Casualty Reference: 1 Age: 55 Male Driver/rider Severity: Fatal

Vehicle Reference 2 Goods <= 3.5 tonnes mgw Turning right
No skidding, jack-knifing or overturning
First point of impact Nearside Age of Driver 39 Breath test Negative
Vehicle direction E to N
Casualty Reference: 2 Age: 39 Male Driver/rider Severity: Slight

Accidents between dates 01/01/2008 and 31/12/2012 (60) months

Selection:

Selected using Pre-defined Query :

Notes:

Langford

090906026 03/07/2009 Friday Time 0904 Vehicles 2 Casualties 1 Serious

Fine without high winds Road surface Dry Daylight: no street lighting

Specia None Road Type Single - 2 lanes

V1 AND V2 TRAVELLING IN OPPOSITE DIRECTIONS AROUND A BEND IN ROAD. DUE TO MISJUDGMENT OF NARROW ROAD VEHS HAVE COLLIDED HEAD ON TO THE OFFSIDE OF EACH VEHICLE.

Occurred on B3133 STOCK LANE, LANGFORD, BRISTOL

Vehicle Reference 1 Car Going ahead left hand bend
Skidded
First point of impact Offside Age of Driver 19 Breath test Not applicable
Vehicle direction S to NW
Casualty Reference: 1 Age: 19 Female Driver/rider Severity: Serious

Vehicle Reference 2 Car Going ahead right hand bend
No skidding, jack-knifing or overturning
First point of impact Offside Age of Driver 62 Breath test Not requested
Vehicle direction NW to S

090906653 10/07/2009 Friday Time 1800 Vehicles 2 Casualties 1 Slight

Fine without high winds Road surface Dry Daylight: no street lighting

Specia None Road Type Single - 2 lanes

V1 AND V2 TRAVELLING IN SAME DIRECTION TOWARDS CHURCHILL CROSSROADS. V1 ATTEMPTED U-TURN AND TURNED INTO PATH OF V2 RIDING (MOTORCYCLE) APPROACHING FROM BEHIND, KNOCKING RIDER OFF.

Occurred on A38 BRISTOL RD, CHURCHILL, WINSCOMBE

Vehicle Reference 1 Car U turn
No skidding, jack-knifing or overturning
First point of impact Offside Age of Driver 37 Breath test Negative
Vehicle direction NE to NE

Vehicle Reference 2 Motorcycle over 500cc Going ahead
No skidding, jack-knifing or overturning
First point of impact Front Age of Driver 42 Breath test Negative
Vehicle direction NE to SW

Casualty Reference: 1 Age: 42 Male Driver/rider Severity: Slight

090910672 15/11/2009 Sunday Time 1220 Vehicles 2 Casualties 1 Slight

Fine without high winds Road surface Wet/Damp Daylight:street lights present

Specia None Road Type Single - 2 lanes

V1 EMERGING FROM BLUDGEONS GARAGE INTENDING TO TURN RIGHT, FAILED TO SEE V2

Occurred on A38 LANGFORD, NORTH SOMERSET

Accidents between dates 01/01/2008 and 31/12/2012 (60) months

Selection:

Selected using Pre-defined Query :

Notes:

Langford

Vehicle Reference	1	Car		Turning right
				No skidding, jack-knifing or overturning
First point of impact	Offside		Age of Driver	51
			Breath test	Negative
Vehicle direction	N	to W		
Vehicle Reference	2	Car		Going ahead
				No skidding, jack-knifing or overturning
First point of impact	Front		Age of Driver	19
			Breath test	Negative
Vehicle direction	W	to E		

Casualty Reference: 1 Age: 22 Female Passenger Severity: Slight

090911594 10/12/2009 Thursday Time 2143 Vehicles 2 Casualties 1 Slight

Fine without high winds Road surface Wet/Damp Darkness: street lights present and lit

Specia None Road Type Single - 2 lanes

V1 TRAVELLING ALONG A38 INTENDING TO TURN RIGHT INTO B3133 & V2 TRAVELLING ALONG A38 IN OPPOSITE DIRECTION. V1 FAILED TO SEE V2 & ATTEMPTED TO TURN INTO JUNCTION CAUSING THE COLLISION.

Occurred on A38 BRISTOL ROAD OUTSIDE/BY BUDGENS, LANGFORD, BRISTOL

Vehicle Reference	1	Car		Turning right
				No skidding, jack-knifing or overturning
First point of impact	Front		Age of Driver	19
			Breath test	Negative
Vehicle direction	NE	to N		

Casualty Reference: 1 Age: 19 Female Driver/rider Severity: Slight

Vehicle Reference	2	Car		Going ahead
				No skidding, jack-knifing or overturning
First point of impact	Front		Age of Driver	27
			Breath test	Not applicable
Vehicle direction	SW	to NE		

101000964 27/01/2010 Wednesday Time 1740 Vehicles 2 Casualties 1 Slight

Fine without high winds Road surface Dry Darkness: street lights present and lit

Specia None Road Type Single - 2 lanes

V1 WAS TURNING RIGHT FROM B3133 ONTO A38 AND FAILED TO SEE V2 APPROACHING FROM HIS RIGHT AND PULLED OUT ACROSS ITS PATH CAUSING A COLLISION.

Occurred on A38 BRISTOL ROAD AT JUNCTION WITH B3133 LANGFORD ROAD, LANGFORD, BRISTOL

Vehicle Reference	1	Car		Turning right
				No skidding, jack-knifing or overturning
First point of impact	Offside		Age of Driver	44
			Breath test	Negative
Vehicle direction	N	to SW		
Vehicle Reference	2	Motorcycle 50cc and under		Going ahead
				No skidding, jack-knifing or overturning
First point of impact	Front		Age of Driver	16
			Breath test	Not requested
Vehicle direction	SW	to NE		

Casualty Reference: 1 Age: 16 Male Driver/rider Severity: Slight

Accidents between dates 01/01/2008 and 31/12/2012 (60) months

Selection:

Selected using Pre-defined Query :

Notes:

Langford

101009240 17/11/2010 Wednesday Time 0920 Vehicles 2 Casualties 1 Slight

Raining without high winds Road surface Wet/Damp Daylight: no street lighting

Specia None Road Type Single - 2 lanes

V1 DRIVING FROM LANGFORD TO CONGRESBURY NEAR MUSHROOM FARM THOROUGH A SERIES OF BENDS. V2 DRIVING IN OPPOSITE DIRECTION. AS V2 APPROACHED V1, V2 BRAKED HARD & SKIDDED ON WET SURFACE INTO V1.

Occurred on B3133 STOCK LANE, LANGFORD

Vehicle Reference 1 Car Going ahead right hand bend
No skidding, jack-knifing or overturning
First point of impact Front Age of Driver 31 Breath test Not requested
Vehicle direction S to N
Casualty Reference: 1 Age: 31 Male Driver/rider Severity: Slight

Vehicle Reference 2 Goods <= 3.5 tonnes mgw Going ahead left hand bend
Skidded
First point of impact Front Age of Driver 43 Breath test Not requested
Vehicle direction N to S

111100488 19/01/2011 Wednesday Time 1855 Vehicles 1 Casualties 1 Slight

Fine without high winds Road surface Dry Darkness: street lights present and lit

Specia None Road Type Single - 2 lanes

V1 EMERGED FROM HOTEL CAR PARK AND CAME TO A STOP IN ENTRANCE. SEEING NO TRAFFIC APPROACHING AND NOT NOTICING THE PEDESTRIAN PULLED OUT AND COLLIDED WITH PEDESTRIAN.

Occurred on A38 BRISTOL ROAD, CHURCHILL

Vehicle Reference 1 Car Turning right
No skidding, jack-knifing or overturning
First point of impact Nearside Age of Driver 23 Breath test Not requested
Vehicle direction S to NE
Casualty Reference: 1 Age: 48 Female Pedestrian Severity: Slight

111103216 24/05/2011 Tuesday Time 0630 Vehicles 1 Casualties 1 Slight

Fine without high winds Road surface Wet/Damp Daylight: no street lighting

Specia None Road Type Single - 2 lanes

V1 TRAVELLING HOME FROM PLACE OF WORK. AS V1 EXITED RT HAND BEND ONTO STRAIGHT SECTION DRIVER LOST CONTROL, HIT RAISED KERB TO N/S CAUSING VEH TO LEAVE CARRIAGEWAY, BECOME AIRBOURNE, OVERTURN & STRIKE BUILDING CAUSING EXTENSIVE DAMAGE TO BUILDING & VEH.

Occurred on B3133 STOCK LANE, LANGFORD

Vehicle Reference 1 Car Going ahead right hand bend
Overturned
First point of impact Nearside Age of Driver 29 Breath test Not requested
Vehicle direction N to S

Accidents between dates 01/01/2008 and 31/12/2012 (60) months

Selection:

Selected using Pre-defined Query :

Notes:

Langford

Casualty Reference: 1 Age: 29 Female Driver/rider Severity: Slight

111103977 25/06/2011 Saturday Time 1038 Vehicles 1 Casualties 1 Slight

Fine without high winds Road surface Dry Daylight:street lights present

Specia None Road Type Single - 2 lanes

V1 TRAVELLING NORTH EAST ON A38 THROUGH VILLAGE OF LANGFORD. AS VEHICLE TRAVELLED AROUND A SERIES OF BENDS DRIVER LOST CONTROL OF VEH, OVER CORRECTED AND STRUCK WALL AND TURNED ONTO SIDE.

Occurred on A38 STATION ROAD, LANGFORD

Vehicle Reference 1 Car Going ahead

First point of impact Front Overturned Age of Driver 21 Breath test Negative

Vehicle direction SW to NE

Casualty Reference: 1 Age: 21 Male Driver/rider Severity: Slight

111104827 25/06/2011 Saturday Time 1311 Vehicles 2 Casualties 1 Slight

Fine without high winds Road surface Dry Daylight:street lights present

Specia None Road Type Single - 2 lanes

V1 & V2 TRAVELLING ON A38 TOWARDS BRISTOL. AS THEY APPROACHED CROSS ROADS AT CHURCHILL V2 PROCEEDED STRAIGHT AHEAD BUT BRAKED SUDDENLY IN ERROR THINKING THERE WAS A RED LIGHT. V1 HAD CHANGED LANE TO GO STRAIGHT AHEAD & COLLIDED WITH REAR OF V2.

Occurred on A38 JCT WITH A368, CHURCHILL

Vehicle Reference 1 Car Going ahead

First point of impact Front No skidding, jack-knifing or overturning Age of Driver 24 Breath test Negative

Vehicle direction SW to NE

Casualty Reference: 1 Age: 19 Female Passenger Severity: Slight

Vehicle Reference 2 Car Going ahead

First point of impact Back No skidding, jack-knifing or overturning Age of Driver 53 Breath test Negative

Vehicle direction SW to NE

121202396 12/02/2012 Sunday Time 1417 Vehicles 2 Casualties 2 Slight

Fine without high winds Road surface Dry Daylight:street lights present

Specia None Road Type Single - 2 lanes

V1 TRAVELLING ON BRISTOL ROAD, V2 BEHIND. V1 STOPPED DUE TO A VEH INFRONT STOPPED, V2 FAILED TO STOP GOING INTO REAR OF V1.

Occurred on A38 BRISTOL ROAD, CHURCHILL

Accidents between dates 01/01/2008 and 31/12/2012 (60) months

Selection:

Selected using Pre-defined Query :

Notes:

Langford

Vehicle Reference	1	Car	Waiting to go ahead but held up			
			No skidding, jack-knifing or overturning			
First point of impact	Back		Age of Driver	72	Breath test	Not requested
Vehicle direction	NE to SW					
Casualty Reference:	2	Age: 26	Female	Passenger	Severity:	Slight

Vehicle Reference	2	Car	Going ahead			
			No skidding, jack-knifing or overturning			
First point of impact	Front		Age of Driver	32	Breath test	Not requested
Vehicle direction	NE to SW					
Casualty Reference:	1	Age: 32	Female	Driver/rider	Severity:	Slight

121203116	24/04/2012	Tuesday	Time	1432	Vehicles	2	Casualties	6	Slight
Raining with high winds		Road surface	Wet/Damp		Daylight:street lights present				
Specia	None	Road Type		Single - 2 lanes					

V1 TRAVELLING NORTH ALONG B3133 IN HEAVY RAIN/HAIL FAILED TO NEGOTIATE LEFT HAND BEND DUE TO VISABILITY/ROAD SURFACE & CROSSED CENTRE LINES. V2 TRAVELLING SOUTH ON CORRECT SIDE OF THE ROAD. V1 UNABLE TO ALTER COURSE IN TIME & COLLIDED F/O/S TO F/O/S.

Occurred on B3133 STOCK LANE BY LANGFORD VETINARY SERVICES, LANGFORD, BRISTOL.

Vehicle Reference	1	Car	Going ahead left hand bend			
			No skidding, jack-knifing or overturning			
First point of impact	Front		Age of Driver	73	Breath test	Negative
Vehicle direction	S to NW					
Casualty Reference:	1	Age: 73	Male	Driver/rider	Severity:	Slight

Casualty Reference:	3	Age: 81	Male	Passenger	Severity:	Slight
---------------------	---	---------	------	-----------	-----------	--------

Casualty Reference:	4	Age: 77	Female	Passenger	Severity:	Slight
---------------------	---	---------	--------	-----------	-----------	--------

Casualty Reference:	5	Age: 70	Female	Passenger	Severity:	Slight
---------------------	---	---------	--------	-----------	-----------	--------

Vehicle Reference	2	Car	Going ahead right hand bend			
			No skidding, jack-knifing or overturning			
First point of impact	Front		Age of Driver	72	Breath test	Negative
Vehicle direction	NW to S					
Casualty Reference:	2	Age: 72	Male	Driver/rider	Severity:	Slight

Casualty Reference:	6	Age: 65	Female	Passenger	Severity:	Slight
---------------------	---	---------	--------	-----------	-----------	--------

Accidents between dates **01/01/2008 and 31/12/2012** (60) months

Selection:

Selected using Pre-defined Query :

Notes:

Langford

121203843 06/05/2012 Sunday Time 1825 Vehicles 3 Casualties 1 Slight

Fine without high winds

Road surface

Dry

Daylight:street lights present

Specia None

Road Type Single - 2 lanes

ALL 3 VS PULLING AWAY FROM TRAFFIC LIGHTS HEADING TOWARDS BRISTOL WHEN V1 HAS STOPPED SUDDENLY AS THE DRIVER HAS MISTAKENLY PRESSED BREAK PEDAL (AUTOMATIC CAR). V2 HAS STOPPED BUT V3 DIDN'T STOP IN TIME & HIT REAR OF V2, V1 STOPPED BUT NOT STRUCK.

Occurred on A38 BRISTOL ROAD, CHURCHILL

Vehicle Reference 1 Car

Stopping

No skidding, jack-knifing or overturning

First point of impact Did not impact

Age of Driver 30

Breath test Negative

Vehicle direction S to NE

Vehicle Reference 2 Car

Stopping

No skidding, jack-knifing or overturning

First point of impact Back

Age of Driver 42

Breath test Negative

Vehicle direction S to NE

Casualty Reference: 1 Age: 42 Male Driver/rider Severity: Slight

Vehicle Reference 3 Car

Stopping

No skidding, jack-knifing or overturning

First point of impact Front

Age of Driver 39

Breath test Negative

Vehicle direction S to NE

Accidents involving:

	Fatal	Serious	Slight	Total
Motor vehicles only (excluding 2-wheels)	0	2	16	18
2-wheeled motor vehicles	1	0	3	4
Pedal cycles	0	0	1	1
Horses & other	0	0	0	0
Total	1	2	20	23

Casualties:

	Fatal	Serious	Slight	Total
Vehicle driver	0	3	16	19
Passenger	0	0	11	11
Motorcycle rider	1	0	3	4
Cyclist	0	0	1	1
Pedestrian	0	0	1	1
Other	0	0	0	0
Total	1	3	32	36

Accidents between dates 01/01/2008 and 31/12/2012 (60) months

Selection: Notes:
Selected using Pre-defined Query : Langford

Police Ref.	Acc Class	Date	Time	Grid References	Casualties Ftl			Causation Factors/ Prob	Ped		Weather	Road Surface	Vehicle Types		
					Ser	Slt			L	M				D	Light
080803023	Slight	21/02/2008	0940	345464 161190	0	0	1		0	0	0	Light	Fine without high winds	Dry	21 9
080805856	Slight	20/05/2008	1650	345556 160332	0	0	1		0	0	0	Light	Unknown	Dry	5 14
080806440	Slight	10/06/2008	1720	345674 160448	0	0	1		0	0	0	Light	Fine without high winds	Dry	8 8
080807141	Slight	24/06/2008	2300	345468 161728	0	0	2		0	0	0	Dark	Fine without high winds	Dry	9 9
080807855	Slight	21/07/2008	1655	345593 160952	0	0	1		0	0	0	Light	Fine without high winds	Dry	21 1
080808581	Serious	10/08/2008	0335	345263 160192	0	2	2		0	0	0	Dark	Raining without high winds	Wet/Damp	9 9 9
080812433	Slight	25/11/2008	0330	345357 161931	0	0	1		0	0	0	Dark	Other	Wet/Damp	21 9
080900598	Slight	14/12/2008	1608	345535 160324	0	0	3		0	0	0	Light	Fine without high winds	Dry	9 9 9 9 9 9
090903604	Slight	13/04/2009	1135	344775 159727	0	0	1		0	0	0	Light	Fine without high winds	Dry	9 9 9 9
090905246	Fatal	11/06/2009	0800	345549 160329	1	0	1		0	0	0	Light	Fine without high winds	Dry	19 5
090906026	Serious	03/07/2009	0904	345458 161814	0	1	0		0	0	0	Light	Fine without high winds	Dry	9 9
090906653	Slight	10/07/2009	1800	345048 160029	0	0	1		0	0	0	Light	Fine without high winds	Dry	9 5
090910672	Slight	15/11/2009	1220	345604 160341	0	0	1		0	0	0	Light	Fine without high winds	Wet/Damp	9 9
090911594	Slight	10/12/2009	2143	345548 160328	0	0	1		0	0	0	Dark	Fine without high winds	Wet/Damp	9 9
101000964	Slight	27/01/2010	1740	345554 160328	0	0	1		0	0	0	Dark	Fine without high winds	Dry	9 2
101009240	Slight	17/11/2010	0920	345450 161546	0	0	1		0	0	0	Light	Raining without high winds	Wet/Damp	19 9
111100488	Slight	19/01/2011	1855	345057 160031	0	0	1		6	9	2	Dark	Fine without high winds	Dry	9
111103216	Slight	24/05/2011	0630	345632 160816	0	0	1		0	0	0	Light	Fine without high winds	Wet/Damp	9
111103977	Slight	25/06/2011	1038	345118 160079	0	0	1		0	0	0	Light	Fine without high winds	Dry	9
111104827	Slight	25/06/2011	1311	344792 159792	0	0	1		0	0	0	Light	Fine without high winds	Dry	9 9
121202396	Slight	12/02/2012	1417	345493 160303	0	0	2		0	0	0	Light	Fine without high winds	Dry	9 9
121203116	Slight	24/04/2012	1432	345604 160939	0	0	6		0	0	0	Light	Raining with high winds	Wet/Damp	9 9
121203843	Slight	06/05/2012	1825	344795 159796	0	0	1		0	0	0	Light	Fine without high winds	Dry	9 9 9

Column Totals
No. of Accidents

Total number of accidents listed: 23

Selected using Pre-defined Query : Langford

Column Totals	36	1	1	0	7
No. of Accidents		1	1	0	2

1

Accidents between dates 01/01/2008 and 31/12/2012 (60) months

Selection:

Selected using Manual Selection

Notes:

Nailsea Area

080801687 09/01/2008 Wednesday Time 1050 Vehicles 2 Casualties 1 Slight

Fine without high winds Road surface Dry Daylight:street lights present

Specia None Road Type Single - 2 lanes

V1 TRAVELLING DOWN THE HILL AND V2 TURNED ACROSS THE PATH OF V1 TURNING RIGHT INTO BLACKFRIARS ROAD

Occurred on HANNAH MORE ROAD J/W BLACKFRIARS ROAD, NAILSEA

Vehicle Reference 1 Car

Going ahead

No skidding, jack-knifing or overturning

First point of impact Front

Age of Driver 19

Breath test Negative

Vehicle direction S to N

Casualty Reference: 1 Age: 19 Male Driver/rider Severity: Slight

Vehicle Reference 2 Goods >= 7.5 tonnes mgw

Turning right

No skidding, jack-knifing or overturning

First point of impact Nearside

Age of Driver 57

Breath test Negative

Vehicle direction N to W

080804018 20/03/2008 Thursday Time 0815 Vehicles 2 Casualties 2 Slight

Fine without high winds Road surface Dry Daylight:street lights present

Specia None Road Type Single - 2 lanes

V1 AT THE JUNC, GAVE WAY & LOOKED, THOUGHT IT WAS CLEAR PULLED OFF & HIT V2 WHICH WAS TRAVELLING ON NORTH ST, TO THE RIGHT OF V1, GOING STRAIGHT AHEAD.

Occurred on NORTH STREEET JUNCTION WITH HANHAM WAY, NAILSEA, BRISTOL

Vehicle Reference 1 Car

Starting

No skidding, jack-knifing or overturning

First point of impact Offside

Age of Driver 48

Breath test Negative

Vehicle direction NW to SE

Casualty Reference: 1 Age: 48 Female Driver/rider Severity: Slight

Vehicle Reference 2 Car

Going ahead

No skidding, jack-knifing or overturning

First point of impact Nearside

Age of Driver 36

Breath test Negative

Vehicle direction SW to NE

Casualty Reference: 2 Age: 36 Male Driver/rider Severity: Slight

080804326 26/03/2008 Wednesday Time 2132 Vehicles 1 Casualties 1 Slight

Fine without high winds Road surface Dry Darkness: street lights present and lit

Specia None Road Type Single - 2 lanes

V1 TRAVELLING ON B3130 WHEN A YOUTH RAN OUT INTO THE ROAD IN FRONT OF V1. V1 TRIED TO STOP BUT COULD NOT AVOID HITTING HIM. EXACT LOCATION OR DIRECTION OF PEDESTRIAN UNKNOWN.

Occurred on B3130 CLEVEDON ROAD, NAILSEA, BRISTOL

Accidents between dates 01/01/2008 and 31/12/2012 (60) months

Selection:

Selected using Manual Selection

Notes:

Nailsea Area

Vehicle Reference 1 Car
Going ahead
No skidding, jack-knifing or overturning
First point of impact Front Age of Driver 46 Breath test Negative
Vehicle direction W to E
Casualty Reference: 1 Age: 12 Male Pedestrian Severity: Slight

080808160 24/07/2008 Thursday Time 1000 Vehicles 2 Casualties 1 Slight
Fine without high winds Road surface Dry Daylight: no street lighting
Specia None Road Type Single - 2 lanes

V2 ATTEMPTED TO OVERTAKE V1 BUT SWERVED TO AVOID ONCOMING UNKNOWN VEHICLE AND COLLIDED WITH V1.
Occurred on B3124 CLEVEDON ROAD, TICKENHAM, CLEVEDON

Vehicle Reference 1 Pedal cycle
Going ahead left hand bend
No skidding, jack-knifing or overturning
First point of impact Nearside Age of Driver 50 Breath test Not requested
Vehicle direction E to SW
Casualty Reference: 1 Age: 50 Male Driver/rider Severity: Slight

Vehicle Reference 2 Car
Going ahead left hand bend
No skidding, jack-knifing or overturning
First point of impact Offside Age of Driver 72 Breath test Driver not contacted
Vehicle direction E to SW

080812434 25/10/2008 Saturday Time 2010 Vehicles 2 Casualties 1 Serious
Fine without high winds Road surface Dry Darkness: street lights present and lit
Specia None Road Type Single - 2 lanes

V2 (MOTORBIKE) TRAVELLING DOWN STATION ROAD AND TURNING INTO QUEENS ROAD. V1 (CAR) HAS PULLED INTO STATION ROAD FROM QUEENS ROAD AND COLLIDED WITH V2.
Occurred on STATION ROAD, NAILSEA, BRISTOL.

Vehicle Reference 1 Car
Turning right
No skidding, jack-knifing or overturning
First point of impact Front Age of Driver 62 Breath test Negative
Vehicle direction SW to SE
Vehicle Reference 2 Motorcycle over 125cc and up to 500cc Turning right
No skidding, jack-knifing or overturning
First point of impact Front Age of Driver 42 Breath test Negative
Vehicle direction NW to SW
Casualty Reference: 1 Age: 42 Male Driver/rider Severity: Serious

Accidents between dates 01/01/2008 and 31/12/2012 (60) months

Selection:

Selected using Manual Selection

Notes:

Nailsea Area

080812160 17/11/2008 Monday Time 1905 Vehicles 2 Casualties 2 Slight

Fine without high winds Road surface Dry Darkness: street lighting unknown

Specia None Road Type Single - 2 lanes

V1 AND V2 TRAVELLING SOUTHWEST. JUST PAST THE JUNCTION WITH NAILSEA PARK V1 SLOWED FOR TRAFFIC AND V2 HIT V1 IN REAR.

Occurred on B3130 HIGH STREET AT JUNCTION WITH NAILSEA PARK, NAILSEA, BRISTOL

Vehicle Reference 1 Car

Stopping

No skidding, jack-knifing or overturning

First point of impact Back

Age of Driver 26

Breath test

Driver not contacted

Vehicle direction NE to SW

Casualty Reference: 1 Age: 26 Female Driver/rider Severity: Slight

Casualty Reference: 2 Age: 29 Male Passenger Severity: Slight

Vehicle Reference 2 Car

Going ahead

No skidding, jack-knifing or overturning

First point of impact Front

Age of Driver 30

Breath test

Driver not contacted

Vehicle direction NE to SW

090903958 28/04/2009 Tuesday Time 1425 Vehicles 2 Casualties 1 Slight

Fine without high winds Road surface Dry Daylight:street lights present

Specia None Road Type Single - 2 lanes

V1 WAS TRAVELLING ALONG QUEEN'S ROAD TOWARDS STATION ROAD. V2 WAS WAITING TO TURN RIGHT INTO MIZZYMead ROAD. V2 TURNED RIGHT CROSSING THE PATH OF V1. V1 HIT N/S OF V2

Occurred on QUEEN'S ROAD JUNCTION WITH MIZZYMead ROAD, NAILSEA.

Vehicle Reference 1 Motorcycle over 50cc and up to 125cc

Going ahead

No skidding, jack-knifing or overturning

First point of impact Front

Age of Driver 18

Breath test

Not requested

Vehicle direction NW to SE

Casualty Reference: 1 Age: 18 Male Driver/rider Severity: Slight

Vehicle Reference 2 Car

Turning right

No skidding, jack-knifing or overturning

First point of impact Nearside

Age of Driver 18

Breath test

Negative

Vehicle direction SE to NE

090907023 02/08/2009 Sunday Time 1400 Vehicles 2 Casualties 1 Slight

Fine without high winds Road surface Dry Daylight: no street lighting

Specia Road works present Road Type Single - 2 lanes

V1 CAME DOWN TICKENHAM HILL, WENT TO TURN LEFT BUT ROAD CLOSED SO PULLED OVER ON CLEVEDON ROAD. V1 DID U-TURN ON THE CORNER TO GO BACK UP TICKENHAM HILL. V2 CAME DOWN HILL AND STRUCK V1 WHO WAS STILL ON THE WRONG SIDE OF THE ROAD.

Accidents between dates 01/01/2008 and 31/12/2012 (60) months

Selection:

Selected using Manual Selection

Notes:

Nailsea Area

Occurred on B3128 TICKENHAM HILL AT JUNCTION WITH B3130 CLEVEDON ROAD, TICKENHAM

Vehicle Reference	1	Car							
					U turn				
First point of impact	Back				No skidding, jack-knifing or overturning				
Vehicle direction	NE to NE				Age of Driver	19	Breath test	Negative	
Vehicle Reference	2	Pedal cycle							
					Stopping				
First point of impact	Front				No skidding, jack-knifing or overturning				
Vehicle direction	NE to SW				Age of Driver	27	Breath test	Not applicable	
Casualty Reference:	1	Age: 27	Male	Driver/rider			Severity:	Slight	

090909541 20/10/2009 Tuesday Time 1510 Vehicles 2 Casualties 1 Slight
 Fine without high winds Road surface Wet/Damp Daylight:street lights present
 Specia None Road Type Single - 2 lanes

V1 WAS TRAVELLING ON NAILSEA PARK ROAD FROM BACKWELL. AT THE JUNCTION WITH BLACKTHORN WAY V1 WAS WAITING TO TURN RIGHT INTO BLACKTHORN WAY. V1 WAS STATIONARY WITH RIGHT INDICATOR ON WHEN V2 RAN INTO REAR OF V1. V2 FAILED TO STOP

Occurred on NAILSEA PARK AT JUNCTION WITH BLACKTHORN WAY, NAILSEA, BRISTOL

Vehicle Reference	1	Car							
					Waiting to turn right				
First point of impact	Back				No skidding, jack-knifing or overturning				
Vehicle direction	SW to E				Age of Driver	73	Breath test	Driver not contacted	
Casualty Reference:	1	Age: 73	Female	Driver/rider			Severity:	Slight	
Vehicle Reference	2	Car							
					Going ahead				
First point of impact	Front				No skidding, jack-knifing or overturning				
Vehicle direction	SW to NE				Age of Driver		Breath test	Driver not contacted	

090910053 27/10/2009 Tuesday Time 1906 Vehicles 2 Casualties 2 Slight
 Fine without high winds Road surface Dry Daylight: no street lighting
 Specia None Road Type Single - 2 lanes

V1 WAS TRAVELLING INTO NAILSEA, V2 WAS TRAVELLING OPPOSITE DIRECTION, V1 DIDNT SEE V2 AROUND BEND, HEAD ON COLLISION

Occurred on CLEVEDON ROAD AT JUNCTION WITH POUND LANE, NAILSEA, BRISTOL

Vehicle Reference	1	Car							
					Going ahead left hand bend				
First point of impact	Front				No skidding, jack-knifing or overturning				
Vehicle direction	NE to SE				Age of Driver	18	Breath test	Driver not contacted	
Casualty Reference:	1	Age: 18	Female	Driver/rider			Severity:	Slight	

Accidents between dates 01/01/2008 and 31/12/2012 (60) months

Selection:

Selected using Manual Selection

Notes:

Nailsea Area

Vehicle Reference	2	Car	Going ahead right hand bend			
			No skidding, jack-knifing or overturning			
First point of impact	Front	Age of Driver	45	Breath test	Driver not contacted	
Vehicle direction	SE to NE					
Casualty Reference:	2	Age:	45	Female	Driver/rider	Severity: Slight

090910690	24/11/2009	Tuesday	Time	1245	Vehicles	2	Casualties	1	Slight
Raining with high winds		Road surface	Wet/Damp		Daylight:street lights present				
Specia	None				Road Type	Single - 2 lanes			

V1 TURNING RIGHT HAS BEEN STRUCK FROM BEHIND BY V2

Occurred on B3130 AT JUNCTION WITH B3128, CLEVEDON

Vehicle Reference	1	Pedal cycle	Turning right			
			No skidding, jack-knifing or overturning			
First point of impact	Back	Age of Driver	65	Breath test	Not applicable	
Vehicle direction	SE to NE					
Casualty Reference:	1	Age:	65	Male	Driver/rider	Severity: Slight

Vehicle Reference	2	Car	Turning right			
			No skidding, jack-knifing or overturning			
First point of impact	Front	Age of Driver		Breath test	Driver not contacted	
Vehicle direction	SE to NE					

091000043	24/12/2009	Thursday	Time	1920	Vehicles	2	Casualties	1	Slight
Weather: Other		Road surface	Wet/Damp		Darkness: street lights present and lit				
Specia	None				Road Type	Single - 2 lanes			

V1 OVERTOOK A GROUP OF CYCLISTS THEN PULLED BACK IN, ON DOING SO ONE OF THE CYCLISTS RODE INTO THE BACK OF THE VEHICLE. THE GROUP OF CYCLISTS HAD NO LIGHTS ON THEIR BIKES AND ADMITTED TO HAVE BEEN DRINKING ALL DAY.

Occurred on HIGH ST NEAR JUNCTION WITH THE WILLOWS, NAILSEA, BRISTOL

Vehicle Reference	1	Car	Going ahead			
			No skidding, jack-knifing or overturning			
First point of impact	Back	Age of Driver	38	Breath test	Not requested	
Vehicle direction	NE to SW					
Vehicle Reference	2	Pedal cycle	Going ahead			
			No skidding, jack-knifing or overturning			
First point of impact	Front	Age of Driver	19	Breath test	Not applicable	
Vehicle direction	NE to SW					
Casualty Reference:	1	Age:	19	Male	Driver/rider	Severity: Slight

Accidents between dates 01/01/2008 and 31/12/2012 (60) months

Selection:

Selected using Manual Selection

Notes:

Nailsea Area

101006904 06/08/2010 Friday Time 0945 Vehicles 3 Casualties 2 Slight

Fine without high winds Road surface Dry Daylight:street lights present

Specia None Road Type Single - 2 lanes

V3 WAITING TO TURN RIGHT INTO INDUSTRIAL ESTATE. V2 STOPPED BEHIND V3, V1 TURNED RIGHT AT ROUNABOUT ONTO HIGH STREET BEHIND VEHICLES V2 & V3. V1 COLLIDED WITH REAR OF V2 NOT REALISING THEY WERE STOPPED, THIS CAUSED V2 TO HIT BACK OF V3.

Occurred on B3130 HIGH STREET, NAILSEA, BRISTOL.

Vehicle Reference 1 Car

Going ahead

No skidding, jack-knifing or overturning

First point of impact Front

Age of Driver 35 Breath test Negative

Vehicle direction NE to SW

Vehicle Reference 2 Car

Waiting to go ahead but held up

No skidding, jack-knifing or overturning

First point of impact Back

Age of Driver 42 Breath test Negative

Vehicle direction NE to SW

Casualty Reference: 1 Age: 42 Female Driver/rider Severity: Slight

Vehicle Reference 3 Car

Waiting to turn right

No skidding, jack-knifing or overturning

First point of impact Back

Age of Driver 31 Breath test Negative

Vehicle direction NE to SW

Casualty Reference: 2 Age: 31 Female Driver/rider Severity: Slight

101008450 13/10/2010 Wednesday Time 1850 Vehicles 2 Casualties 2 Slight

Fine without high winds Road surface Dry Darkness: street lights present and lit

Specia None Road Type Single - 2 lanes

V1 TRAVELLING ON HANHAM WAY TOWARDS CLEVEDON. V2 PULLED OUT OF RYHYNE VIEW INTO PATH OF V1 AND COLLISION OCCURRED.

Occurred on HANHAM WAY AT JUNCTION WITH RHYNE VIEW, NAILSEA, BRISTOL

Vehicle Reference 1 Car

Going ahead

No skidding, jack-knifing or overturning

First point of impact Front

Age of Driver 43 Breath test Negative

Vehicle direction E to W

Casualty Reference: 1 Age: 43 Male Driver/rider Severity: Slight

Vehicle Reference 2 Car

Turning right

No skidding, jack-knifing or overturning

First point of impact Offside

Age of Driver 19 Breath test Negative

Vehicle direction S to E

Casualty Reference: 2 Age: 19 Female Driver/rider Severity: Slight

Accidents between dates 01/01/2008 and 31/12/2012 (60) months

Selection:

Selected using Manual Selection

Notes:

Nailsea Area

111100854 19/01/2011 Wednesday Time 1001 Vehicles 2 Casualties 1 Serious

Fine without high winds Road surface Dry Daylight:street lights present

Specia None Road Type Single - 2 lanes

V2 TRAVELLING ALONG CLEVEDON ROAD WHERE THEY HAVE SLOWED TO TURN RIGHT & INDICATED, DUE TO ONCOMING VEHS V2 WAS UNABLE TO TURN SO APPLIED BREAKS. V1 WAS FOLLOWING & FAILED TO SEE THAT V2 HAD STOPPED & COLLIDED WITH MOTOR CYCLE.

Occurred on CLEVEDON ROAD, NAILSEA

Vehicle Reference 1 Car

Going ahead

No skidding, jack-knifing or overturning

First point of impact Front

Age of Driver 75

Breath test Negative

Vehicle direction NW to SE

Vehicle Reference 2 Motorcycle over 500cc

Waiting to turn right

No skidding, jack-knifing or overturning

First point of impact Back

Age of Driver 27

Breath test Not applicable

Vehicle direction NW to SW

Casualty Reference: 1 Age: 27 Female Driver/rider Severity: Serious

111100587 24/01/2011 Monday Time 1145 Vehicles 1 Casualties 1 Slight

Fine without high winds Road surface Dry Daylight:street lights present

Specia None Road Type Single - 2 lanes

P1 JOGGING TO WORK LATE SO DECIDED TO CROSS ROAD BUT DIDN'T LOOK & COLLIDED WITH V1.

Occurred on STATION ROAD, NAILSEA

Vehicle Reference 1 Car

Going ahead

No skidding, jack-knifing or overturning

First point of impact Front

Age of Driver 23

Breath test Negative

Vehicle direction N to S

Casualty Reference: 1 Age: 31 Male Pedestrian Severity: Slight

111101088 23/02/2011 Wednesday Time 0915 Vehicles 1 Casualties 1 Slight

Raining without high winds Road surface Wet/Damp Daylight: no street lighting

Specia None Road Type Single - 2 lanes

V1 TRAVELLING FROM TICKENHAM TO NAILSEA IN RAIN, TRAFFIC BUSY. V1 WENT STRAIGHT ON AT RIGHT HAND BEND, HIT THE KERB & WENT THROUGH A WOODEN FENCE COMING TO A STOP IN A RHYNE.

Occurred on JACKLANDS BRIDGE, TICKENHAM

Vehicle Reference 1 Car

Going ahead right hand bend

No skidding, jack-knifing or overturning

First point of impact Front

Age of Driver 45

Breath test Not requested

Vehicle direction W to SE

Casualty Reference: 1 Age: 45 Female Driver/rider Severity: Slight

Accidents between dates 01/01/2008 and 31/12/2012 (60) months

Selection:

Selected using Manual Selection

Notes:

Nailsea Area

111103109 27/05/2011 Fridav Time 0700 Vehicles 2 Casualties 1 Slight
Fine without high winds Road surface Dry Daylight:street lights present
Specia None Road Type Single - 2 lanes

AS CYCLIST V1 WAS RIDING TOWARDS JUNCTION A LORRY HAD TURNED RIGHT POSSIBLY MASKING CYCLIST. V2 CAME OUT OF HANHAM WAY TOWARDS QUEENS ROAD WITHOUT STOPPING AND HIT CYCLIST.

Occurred on NORTH STREET AT JUNCTION WITH HANHAM WAY, NAILSEA, BRISTOL

Vehicle Reference 1 Pedal cycle Going ahead
No skidding, jack-knifing or overturning
First point of impact Front Age of Driver 16 Breath test Driver not contacted
Vehicle direction NE to SW
Casualty Reference: 1 Age: 16 Male Driver/rider Severity: Slight

Vehicle Reference 2 Car Going ahead
No skidding, jack-knifing or overturning
First point of impact Front Age of Driver 35 Breath test Driver not contacted
Vehicle direction NW to SE

111104832 23/07/2011 Saturday Time 1214 Vehicles 2 Casualties 2 Slight
Fine without high winds Road surface Dry Daylight:street lights present
Specia None Road Type Single - 2 lanes

V1 DRIVING TOWARDS BACKWELL. V2 TRAVELLING IN OPPOSITE DIRECTION TOWARDS NAILSEA, WHEN DRIVER OF V2 WAS DISTRACTED BY RADIO ETC AND DRIFTED ACROSS THE ROAD INTO PATH OF V1.

Occurred on STATION ROAD / BUCKLANDS BATCH, NAILSEA

Vehicle Reference 1 Car Going ahead
No skidding, jack-knifing or overturning
First point of impact Front Age of Driver 37 Breath test Not requested
Vehicle direction N to S
Casualty Reference: 1 Age: 37 Female Driver/rider Severity: Slight

Vehicle Reference 2 Car Going ahead
No skidding, jack-knifing or overturning
First point of impact Front Age of Driver 55 Breath test Not requested
Vehicle direction S to N
Casualty Reference: 2 Age: 55 Male Driver/rider Severity: Slight

111104795 09/08/2011 Tuesday Time 1745 Vehicles 2 Casualties 1 Slight
Fine without high winds Road surface Dry Daylight: no street lighting
Specia None Road Type Single - 2 lanes

V1 SLOWLY MOVING DOWN TICKENHAM HILL. V2 TRAVELLING UP HILL COLLIDED WITH O/S OF V1. V2 FTS

Occurred on 150 YARDS FROM THE JUCTION OF CLEVEDON ROAD

Accidents between dates 01/01/2008 and 31/12/2012 (60) months

Selection:

Selected using Manual Selection

Notes:

Nailsea Area

Vehicle Reference 1 Car
Going ahead
No skidding, jack-knifing or overturning
First point of impact Nearside Age of Driver 21 Breath test Driver not contacted
Vehicle direction E to W
Casualty Reference: 1 Age: 21 Female Driver/rider Severity: Slight

Vehicle Reference 2 Car
Going ahead
No skidding, jack-knifing or overturning
First point of impact Nearside Age of Driver Breath test Driver not contacted
Vehicle direction W to E

111105718 22/08/2011 Monday Time 2135 Vehicles 2 Casualties 1 Slight
Weather Unknown Road surface Dry Darkness: street lights present and lit
Specia None Road Type Single - 2 lanes

CYCLIST WAS CROSSING THE ROAD AT PELICAN CROSSING, V1 FTS AND HIT V2
Occurred on BROCKWAY ROAD, NEAR TESCO'S

Vehicle Reference 1 Car
Going ahead
No skidding, jack-knifing or overturning
First point of impact Front Age of Driver Breath test Driver not contacted
Vehicle direction S to N
Vehicle Reference 2 Pedal cycle
Going ahead
No skidding, jack-knifing or overturning
First point of impact Offside Age of Driver 16 Breath test Driver not contacted
Vehicle direction W to E
Casualty Reference: 1 Age: 16 Male Driver/rider Severity: Slight

111105392 29/08/2011 Monday Time 0048 Vehicles 2 Casualties 2 Serious
Fine without high winds Road surface Wet/Damp Darkness: street lights present but unlit
Specia None Road Type Single - 2 lanes

IT APPEARS V1 HAS GONE TOO FAST ROUND LHB ON STATION ROAD AND HAS LOST THE BACK END WHICH HAS IMPACTED WITH V2
Occurred on STATION ROAD JCT WITH BUCKLANDS GROVE, NAILSEA

Vehicle Reference 1 Car
Going ahead
Skidded
First point of impact Back Age of Driver 24 Breath test Not requested
Vehicle direction N to S
Vehicle Reference 2 Car
Going ahead
No skidding, jack-knifing or overturning
First point of impact Front Age of Driver 35 Breath test Not requested
Vehicle direction S to N
Casualty Reference: 1 Age: 35 Female Driver/rider Severity: Slight

Accidents between dates 01/01/2008 and 31/12/2012 (60) months

Selection:

Selected using Manual Selection

Notes:

Nailsea Area

Casualty Reference: 2 Age: 49 Female Passenger Severity: Serious

111107192 06/11/2011 Sunday Time 1208 Vehicles 2 Casualties 1 Slight

Fine without high winds Road surface Dry Daylight: no street lighting

Specia None Road Type Single - 2 lanes

V1 STOPPED TO ALLOW V2 TO COME TOWARDS IT AS THERE WAS A PARKED CAR IN FRONT OF V1. V1 (LEARNED DRIVER WITH DRIVING INSTRUCTOR) WAS NEAR TO N/S KERB WHEN V2 DRIFTED FROM OPPOSITE SIDE OF ROAD. DRIVER OF V2 CANNOT REMEMBER THE FEW SECONDS BEFORE COLLISION

Occurred on ENGINE LN , NAILSEA, BRISTOL

Vehicle Reference 1 Car Waiting to go ahead but held up
No skidding, jack-knifing or overturning
First point of impact Front Age of Driver 17 Breath test Not requested

Vehicle direction S to N

Vehicle Reference 2 Car Going ahead
No skidding, jack-knifing or overturning
First point of impact Front Age of Driver 57 Breath test Not requested

Vehicle direction N to S

Casualty Reference: 1 Age: 57 Female Driver/rider Severity: Slight

111107652 24/11/2011 Thursday Time 1842 Vehicles 2 Casualties 1 Slight

Weather Unknown Road surface Dry Darkness: street lights present and lit

Specia None Road Type Single - 2 lanes

V1 PULLED OUT OF SOUTHFIELD RD ONTO CLEVEDON RD TRAVELLING S/B. LOOKED IN REAR VIEW MIRROR, LOOKED UP & SAW V2 HAD STOPPED INFRONT TO TURN RIGHT. V1 TRIED TO AVOID HITTING V2, SWERVED ONTO PAVEMENT, HIT TELEGRAPH POST BUT STILL COLLIDED WITH V2.

Occurred on CLEVEDON ROAD AT JUNCTION WITH WEST WAY, NAILSEA, BRISTOL

Vehicle Reference 1 Car Going ahead
No skidding, jack-knifing or overturning
First point of impact Front Age of Driver 30 Breath test Negative

Vehicle direction NW to SE

Casualty Reference: 1 Age: 30 Male Driver/rider Severity: Slight

Vehicle Reference 2 Car Waiting to turn right
No skidding, jack-knifing or overturning
First point of impact Back Age of Driver 54 Breath test Negative

Vehicle direction NW to SW

111201809 19/12/2011 Monday Time 0729 Vehicles 2 Casualties 1 Serious

Fine without high winds Road surface Dry Darkness: street lights present and lit

Specia None Road Type Single - 2 lanes

V1 PULLED OUT OF HANNAH MORE ROAD ONTO QUEENS ROAD AND COLLIDED WITH V2

Accidents between dates 01/01/2008 and 31/12/2012 (60) months
Selection: Notes:
Selected using Manual Selection Nailsea Area

Occurred on QUEENS ROAD JCT WITH HANNAH MORE ROAD, NAILSEA

Vehicle Reference	1	Car		Turning right
				No skidding, jack-knifing or overturning
First point of impact	Front		Age of Driver 53	Breath test Negative
Vehicle direction	S	to SE		
Vehicle Reference	2	Motorcycle over 50cc and up to 125cc		Going ahead
				No skidding, jack-knifing or overturning
First point of impact	Front		Age of Driver 19	Breath test Negative
Vehicle direction	SE	to NW		
Casualty Reference:	1	Age: 19	Male	Driver/rider Severity: Serious

121202368 29/03/2012 Thursday Time 1820 Vehicles 2 Casualties 2 Slight
Weather Unknown Road surface Dry Daylight:street lights present
Specia None Road Type Single - 2 lanes

V1 WAS TURNING FROM QUEEN'S ROAD INTO HANNAH MOOR ROAD. DID NOT SEE V2 COMING TOWARDS THEM AND COLLIDED.

Occurred on QUEENS ROAD JCT WITH HANNAH MOOR ROAD, NAILSEA

Vehicle Reference	1	Car		Turning right
				No skidding, jack-knifing or overturning
First point of impact	Nearside		Age of Driver 53	Breath test Negative
Vehicle direction	NW	to SW		
Casualty Reference:	1	Age: 53	Female	Driver/rider Severity: Slight
Vehicle Reference	2	Car		Going ahead
				No skidding, jack-knifing or overturning
First point of impact	Front		Age of Driver 46	Breath test Negative
Vehicle direction	SE	to NW		
Casualty Reference:	2	Age: 46	Female	Driver/rider Severity: Slight

121202079 31/03/2012 Saturday Time 1040 Vehicles 1 Casualties 2 Serious
Fine without high winds Road surface Dry Daylight:street lights present
Specia None Road Type Single - 2 lanes

V1 APPEARS TO HAVE BEEN TRAVELLING OUT OF NAILSEA ON BUCKLANDS BATCH WHEN THE DRIVER SUFFERED A MEDICAL PROBLEM AND BLACKED OUT. PASSENGER ATTEMPTED TO CONTROL THE VEHICLE BUT IT COLLIDED HEAD ON WITH A WALL.

Occurred on BUCKLANDS BATCH JCT WITH BUCKLANDS DRIVE, NAILSEA

Vehicle Reference	1	Car		Going ahead right hand bend
				No skidding, jack-knifing or overturning
First point of impact	Front		Age of Driver 61	Breath test Not requested
Vehicle direction	NW	to SW		
Casualty Reference:	1	Age: 61	Male	Driver/rider Severity: Slight

Accidents between dates 01/01/2008 and 31/12/2012 (60) months

Selection:

Selected using Manual Selection

Notes:

Nailsea Area

Casualty Reference: 2 Age: 57 Male Passenger Severity: Serious

121206053 06/09/2012 Thursdav Time 1545 Vehicles 1 Casualties 1 Slight

Fine without high winds Road surface Dry Daylight:street lights present

Specia None Road Type Single - 2 lanes

V1 WAS TRAVELLING SOUTHWEST HEADING TOWARDS SILVER STREET ROUNDABOUT. DIRECTLY IN FRONT OF V1 WAS A BUS AT THE BUS STOP. V1 OVERTOOK BUS AND AS V1 WAS PASSING THE FRONT OF THE BUS C1 RAN OUT INTO FRONT N/S WING OF VEH.

Occurred on STOCK WAY NORTH, NAILSEA

Vehicle Reference 1 Car Overtaking stationary vehicle on its offside

No skidding, jack-knifing or overturning

First point of impact Nearside Age of Driver 77 Breath test Negative

Vehicle direction NE to SW

Casualty Reference: 1 Age: 11 Male Pedestrian Severity: Slight

121205669 07/09/2012 Fridav Time 0740 Vehicles 2 Casualties 2 Slight

Weather Unknown Road surface Dry Daylight:street lights present

Specia None Road Type Single - 2 lanes

V1 TRAVELLING TOWARDS BRISTOL FROM NAILSEA. V1 PULLED INFRONT OF A ROAD SWEEPER TO PICK UP A FRIEND. V1 THEN PREFORMED A U TURN ON STOCKWAY NORTH ROAD DURING WHICH TIME V2 WAS OVERTAKING THE ROAD SWEEPER AND THEY COLLIDED.

Occurred on B3130 STOCK WAY, NAILSEA, BRISTOL

Vehicle Reference 1 Car U turn

No skidding, jack-knifing or overturning

First point of impact Offside Age of Driver 26 Breath test Negative

Vehicle direction SW to SW

Casualty Reference: 1 Age: 26 Male Driver/rider Severity: Slight

Casualty Reference: 2 Age: 26 Male Passenger Severity: Slight

Vehicle Reference 2 Car Overtaking moving vehicle on its offside

No skidding, jack-knifing or overturning

First point of impact Front Age of Driver 34 Breath test Negative

Vehicle direction SW to NE

121207336 11/11/2012 Sundav Time 1100 Vehicles 2 Casualties 1 Slight

Fine without high winds Road surface Dry Daylight:street lights present

Specia Automatic traffic signal out Road Type Single - 2 lanes

V2 RIDING ACROSS PELICAN CROSSING ON MOBILITY SCOOTER WAS HIT BY V1 WHO SAID HE DIDN'T SEE LIGHT ON RED DUE TO LOW SUN.

Occurred on BROCKWAY, NAILSEA, PELICAN CROSSING OUTSIDE TESCO'S

Accidents between dates 01/01/2008 and 31/12/2012 (60) months

Selection:

Selected using Manual Selection

Notes:

Nailsea Area

Vehicle Reference 1 Car Going ahead
No skidding, jack-knifing or overturning
First point of impact Front Age of Driver 50 Breath test Driver not contacted
Vehicle direction NW to SE
Vehicle Reference 2 Other non-motor vehicle Going ahead
No skidding, jack-knifing or overturning
First point of impact Offside Age of Driver 75 Breath test Driver not contacted
Vehicle direction NE to SW

Casualty Reference: 1 Age: 75 Female Driver/rider Severity: Slight

121208587 18/12/2012 Tuesday Time 1735 Vehicles 1 Casualties 2 Slight
Raining without high winds Road surface Wet/Damp Darkness: street lights present and lit
Specia None Road Type Single - 2 lanes

V1 A FULLY ADAPTED VEH FOR A WHEELCHAIR USER WAS DRIVING ALONG NAILSEA PARK TRAVELLING TOWARDS BACKWELL. D1 EXPERIENCED TOTAL LOSS OF CONTROL OVER THE ACCELERATOR AND BRAKES ON THE PUSH PULL JOYSTICK SYSTEM. D1 STEERED VEH INTO LAMP POST TO STOP VEH.

Occurred on NAILSEA PARK, NAILSEA, NORTH SOMERSET

Vehicle Reference 1 Car Going ahead
No skidding, jack-knifing or overturning
First point of impact Front Age of Driver 48 Breath test Not requested
Vehicle direction N to S

Casualty Reference: 1 Age: 48 Female Driver/rider Severity: Slight

Casualty Reference: 2 Age: 13 Female Passenger Severity: Slight

Accidents involving:

	Fatal	Serious	Slight	Total
Motor vehicles only (excluding 2-wheels)	0	2	19	21
2-wheeled motor vehicles	0	3	1	4
Pedal cycles	0	0	6	6
Horses & other	0	0	0	0
Total	0	5	26	31

Casualties:

	Fatal	Serious	Slight	Total
Vehicle driver	0	0	24	24
Passenger	0	2	3	5
Motorcycle rider	0	3	1	4
Cyclist	0	0	6	6
Pedestrian	0	0	3	3
Other	0	0	0	0
Total	0	5	37	42

Accidents between dates 01/01/2008 and 31/12/2012 (60) months

Selection:

Selected using Manual Selection

Notes:

Nailsea Area

Police Ref.	Date	Cas.	Sev.	Cycs	Peds	Ch	OAPs	Vis.	Manv.	Road Cond.	Time	Easting	Northing	Location
080801687	09/01/2008	1	Slight	0	0	0	0	Light	Right	Dry	1050	346134	170118	HANNAH MORE ROAD J/W BLACKFRIARS ROAD, NAILSEA
080804018	20/03/2008	2	Slight	0	0	0	0	Light	No turn	Dry	0815	346046	170396	NORTH STREEET JUNCTION WITH HANHAM WAY, NAILSEA
080804326	26/03/2008	1	Slight	0	1	1	0	Dark	No turn	Dry	2132	347104	171187	B3130 CLEVEDON ROAD, NAILSEA, BRISTOL
080808160	24/07/2008	1	Slight	1	0	0	0	Light	No turn	Dry	1000	346393	171842	B3124 CLEVEDON ROAD, TICKENHAM, CLEVEDON
080812434	25/10/2008	1	Serious	0	0	0	0	Dark	Right	Dry	2010	347837	169848	STATION ROAD, NAILSEA, BRISTOL.
080812160	17/11/2008	2	Slight	0	0	0	0	Dark	No turn	Dry	1905	347958	171142	B3130 HIGH STREET AT JUNCTION WITH NAILSEA PARK, NAILSEA
090903958	28/04/2009	1	Slight	0	0	0	0	Light	Right	Dry	1425	347146	170087	QUEEN'S ROAD JUNCTION WITH MIZZYMEAD ROAD, NAILSEA.
090907023	02/08/2009	1	Slight	1	0	0	0	Light	Right	Dry	1400	346552	171769	B3128 TICKENHAM HILL AT JUNCTION WITH B3130 CLEVEDO
090909541	20/10/2009	1	Slight	0	0	0	1	Light	Right	Wet/Damp	1510	347971	170960	NAILSEA PARK AT JUNCTION WITH BLACKTHORN WAY, NAILSEA
090910053	27/10/2009	2	Slight	0	0	0	0	Light	No turn	Dry	1906	347017	171373	CLEVEDON ROAD AT JUNCTION WITH POUND LANE, NAILSEA
090910690	24/11/2009	1	Slight	1	0	0	1	Light	Right	Wet/Damp	1245	346549	171760	B3130 AT JUNCTION WITH B3128, CLEVEDON
091000043	24/12/2009	1	Slight	1	0	0	0	Dark	No turn	Wet/Damp	1920	347829	171027	HIGH ST NEAR JUNCTION WITH THE WILLOWS, NAILSEA, BRISTOL
101006904	06/08/2010	2	Slight	0	0	0	0	Light	Right	Dry	0945	348091	171234	B3130 HIGH STREET, NAILSEA, BRISTOL.
101008450	13/10/2010	2	Slight	0	0	0	0	Dark	Right	Dry	1850	345891	170542	HANHAM WAY AT JUNCTION WITH RHYNE VIEW, NAILSEA, BRISTOL
111100854	19/01/2011	1	Serious	0	0	0	0	Light	Right	Dry	1001	347104	171189	CLEVEDON ROAD, NAILSEA
111100587	24/01/2011	1	Slight	0	1	0	0	Light	No turn	Dry	1145	347812	169952	STATION ROAD, NAILSEA
111101088	23/02/2011	1	Slight	0	0	0	0	Light	No turn	Wet/Damp	0915	347009	171671	JACKLANDS BRIDGE, TICKENHAM
111103109	27/05/2011	1	Slight	1	0	0	0	Light	No turn	Dry	0700	346051	170392	NORTH STREET AT JUNCTION WITH HANHAM WAY, NAILSEA
111104832	23/07/2011	2	Slight	0	0	0	0	Light	No turn	Dry	1214	347866	169523	STATION ROAD / BUCKLANDS BATCH, NAILSEA
111104795	09/08/2011	1	Slight	0	0	0	0	Light	No turn	Dry	1745	346699	171784	150 YARDS FROM THE JUCTION OF CLEVEDON ROAD
111105718	22/08/2011	1	Slight	1	0	0	0	Dark	No turn	Dry	2135	347704	170902	BROCKWAY ROAD, NEAR TESCO'S
111105392	29/08/2011	2	Serious	0	0	0	0	Dark	No turn	Wet/Damp	0048	347898	169608	STATION ROAD JCT WITH BUCKLANDS GROVE, NAILSEA
111107192	06/11/2011	1	Slight	0	0	0	0	Light	No turn	Dry	1208	345907	169744	ENGINE LN , NAILSEA, BRISTOL
111107652	24/11/2011	1	Slight	0	0	0	0	Dark	Right	Dry	1842	347279	170990	CLEVEDON ROAD AT JUNCTION WITH WEST WAY, NAILSEA
111201809	19/12/2011	1	Serious	0	0	0	0	Dark	Right	Dry	0729	346139	170288	QUEENS ROAD JCT WITH HANNAH MORE ROAD, NAILSEA
121202368	29/03/2012	2	Slight	0	0	0	0	Light	Right	Dry	1820	346142	170288	QUEENS ROAD JCT WITH HANNAH MOOR ROAD, NAILSEA
121202079	31/03/2012	2	Serious	0	0	0	1	Light	No turn	Dry	1040	347919	169659	BUCKLANDS BATCH JCT WITH BUCKLANDS DRIVE, NAILSEA
121206053	06/09/2012	1	Slight	0	1	1	0	Light	No turn	Dry	1545	347472	170886	STOCK WAY NORTH, NAILSEA
121205669	07/09/2012	2	Slight	0	0	0	0	Light	Right	Dry	0740	347454	170883	B3130 STOCK WAY, NAILSEA, BRISTOL
121207336	11/11/2012	1	Slight	0	0	0	1	Light	No turn	Dry	1100	347705	170904	BROCKWAY, NAILSEA, PELICAN CROSSING OUTSIDE TESCO'S
121208587	18/12/2012	2	Slight	0	0	1	0	Dark	No turn	Wet/Damp	1735	347942	170781	NAILSEA PARK, NAILSEA, NORTH SOMERSET

42 6 3 3 4

Accidents between dates 01/01/2008 and 31/12/2012 (60) months
Selection: Notes:
Selected using Manual Selection Nailsea Area

Police Ref.	Date	Cas. Sev.	Cycs	Peds	Ch	OAPs	Vis.	Manv.	Road Cond.	Time	Easting	Northing	Location
			6	3	3	4							
			31										

Accidents between dates 01/01/2008 and 31/12/2012 (60) months
Selection: Notes:
Selected using Manual Selection Nailsea Area

Police Ref.	Date	Cas. Sev.	Cycs	Peds	Ch	OAPs	Vis.	Manv.	Road Cond.	Time	Easting	Northing	Location
-------------	------	-----------	------	------	----	------	------	-------	------------	------	---------	----------	----------

No. of Accidents

Total number of accidents listed:

Accidents between dates 01/01/2008 and 31/12/2012 (60) months

Selection:

Notes:

Selected using Manual Selection

080804663 08/04/2008 Tuesday Time 1340 Vehicles 2 Casualties 1 Slight

Fine without high winds Road surface Dry Daylight:street lights present

Specia None Road Type Roundabout

V1 ENTERED R-A-B TO TURN RIGHT ONTO STOCKWAY NORTH AND STRUCK V2 (CYCLIST) REAR WHEEL, WHICH HAS BEEN TRAVELLING ACROSS R-A-B TOWARDS SILVER STREET. CYCLIST WAS KNOCKED OFF BIKE.

Occurred on STOCKWAY SOUTH AT JUNCTION WITH SILVER STREET, NAILSEA, BRISTOL

Vehicle Reference 1 Car

Starting

No skidding, jack-knifing or overturning

First point of impact Front

Age of Driver 35 Breath test Negative

Vehicle direction S to E

Vehicle Reference 2 Pedal cycle

Going ahead

No skidding, jack-knifing or overturning

First point of impact Back

Age of Driver 61 Breath test Not applicable

Vehicle direction E to W

Casualty Reference: 1 Age: 61 Female Driver/rider Severity: Slight

080805197 01/05/2008 Thursday Time 2140 Vehicles 1 Casualties 1 Slight

Fine without high winds Road surface Dry Daylight:street lights present

Specia Road surface defective Road Type Single - 2 lanes

V1 LOST CONTROL ON NEWLY LAID ROAD SURFACE AND LEFT ROAD AND MOUNTED VERGE

Occurred on MIZZYMEAD ROAD, NAILSEA, NORTH SOMERSET

Vehicle Reference 1 Car

Going ahead

Skidded

First point of impact Offside

Age of Driver 27 Breath test Negative

Vehicle direction NE to SW

Casualty Reference: 1 Age: 17 Male Passenger Severity: Slight

080806873 18/06/2008 Wednesday Time 1340 Vehicles 2 Casualties 1 Serious

Fine without high winds Road surface Wet/Damp Daylight:street lights present

Specia None Road Type Single - 2 lanes

V1 AT JUNCTION TRAVELLING FROM MEADWAY AVENUE, VEHICLES COLLIDED WHEN V2 TURNED RIGHT FROM HAZELBURY ROAD INTO MEADWAY AVENUE.

Occurred on HAZELBURY ROAD AT JUNCTION WITH MEADWAY AVENUE, NAILSEA, BRISTOL

Vehicle Reference 1 Car

Stopping

No skidding, jack-knifing or overturning

First point of impact Front

Age of Driver 81 Breath test Negative

Vehicle direction W to E

Accidents between dates 01/01/2008 and 31/12/2012 (60) months

Selection:

Notes:

Selected using Manual Selection

Vehicle Reference	2	Car			Turning left
					No skidding, jack-knifing or overturning
First point of impact	Front		Age of Driver	90	Breath test Not applicable
Vehicle direction	S to W				
Casualty Reference:	1	Age: 90	Male	Driver/rider	Severity: Serious

080812251 06/11/2008 Thursday Time 1840 Vehicles 2 Casualties 1 Slight
 Fine without high winds Road surface Dry Darkness: street lights present and lit
 Specia None Road Type Roundabout

V2 COLLIDED WITH REAR OF V1 CAUSING RIDER TO FALL.

Occurred on STOCKWAY SOUTH AT JUNCTION WITH SILVER STREET, NAILSEA, BRISTOL

Vehicle Reference	1	Pedal cycle			Going ahead
					No skidding, jack-knifing or overturning
First point of impact	Back		Age of Driver	44	Breath test Driver not contacted
Vehicle direction	E to W				
Casualty Reference:	1	Age: 44	Male	Driver/rider	Severity: Slight

Vehicle Reference	2	Car			Going ahead
					No skidding, jack-knifing or overturning
First point of impact	Front		Age of Driver	35	Breath test Driver not contacted
Vehicle direction	E to W				

090902370 10/03/2009 Tuesday Time 1730 Vehicles 2 Casualties 1 Slight
 Fine without high winds Road surface Dry Daylight: street lighting unknown
 Specia None Road Type Single - 2 lanes

V1 TRAVELLING ON THE RAB TOWARDS SILVER STREET. CYCLIST GOING OVER THE RAB TOWARDS STOCKWAY NORTH , V1 PULLED OUT AND HIT CYCLIST

Occurred on STOCKWAY NORTH, NAILSEA, BRISTOL

Vehicle Reference	1	Car			Going ahead
					No skidding, jack-knifing or overturning
First point of impact	Front		Age of Driver	73	Breath test Driver not contacted
Vehicle direction	E to W				
Vehicle Reference	2	Pedal cycle			Turning right
					No skidding, jack-knifing or overturning
First point of impact	Front		Age of Driver	39	Breath test Driver not contacted
Vehicle direction	S to E				
Casualty Reference:	1	Age: 39	Male	Driver/rider	Severity: Slight

Accidents between dates 01/01/2008 and 31/12/2012 (60) months

Selection: Notes:

Selected using Manual Selection

090904678 17/05/2009 Sunday Time 1323 Vehicles 2 Casualties 1 Slight

Fine without high winds Road surface Wet/Damp Daylight:street lights present

Specia None Road Type Single - 2 lanes

V2 TRAVELLING WESTBOUND MET ONCOMING V1 ON BEND, BRAKED BUT SLID INTO V1, MOUNTED PAVEMENT AND BECAME WEDGED BETWEEN V1 AND WALL.

Occurred on SILVER ST, NAILSEA

Vehicle Reference 1 Car Going ahead right hand bend
No skidding, jack-knifing or overturning
First point of impact Front Age of Driver 61 Breath test Not requested

Vehicle direction SW to E

Vehicle Reference 2 Car Going ahead left hand bend

Skidded
First point of impact Front Age of Driver 35 Breath test Not requested

Vehicle direction E to SW

Casualty Reference: 1 Age: 35 Female Driver/rider Severity: Slight

090910186 10/11/2009 Tuesday Time 1215 Vehicles 2 Casualties 1 Slight

Raining without high winds Road surface Wet/Damp Daylight: no street lighting

Specia None Road Type Roundabout

D1 HAD APPROACHED ROUNDABOUT FROM STOCKWAY SOUTH AND STOPPED. BELIEVING ROAD TO BE CLEAR V1 EDGED FORWARD AND WAS HIT BY CYCLIST IN OFFSIDE FRONT DOOR.

Occurred on STOCKWAY SOUTH OUTSIDE/BY CHURCH HOUSE AT ROUNDABOUT JUNCTION WIT

Vehicle Reference 1 Car Starting
No skidding, jack-knifing or overturning
First point of impact Offside Age of Driver 67 Breath test Driver not contacted

Vehicle direction S to E

Vehicle Reference 2 Pedal cycle Going ahead

No skidding, jack-knifing or overturning
First point of impact Front Age of Driver 56 Breath test Not applicable

Vehicle direction E to W

Casualty Reference: 1 Age: 56 Female Driver/rider Severity: Slight

090911789 15/12/2009 Tuesday Time 1300 Vehicles 2 Casualties 2 Slight

Fine without high winds Road surface Dry Daylight:street lights present

Specia None Road Type Single - 2 lanes

V1 PULLED OUT OF SIDE ROAD TO TURN RIGHT ONTO STOCKWAY NORTH. V2 WAS ON MAIN ROAD INDICATING LEFT, BUT WENT PAST JUNC. V1 PULLED OUT INFRONT OF V2.

Occurred on STOCKWAY NORTH, NAILSEA, BRISTOL

Accidents between dates 01/01/2008 and 31/12/2012 (60) months

Selection:

Notes:

Selected using Manual Selection

Vehicle Reference	1	Car				
			Turning right			
			No skidding, jack-knifing or overturning			
First point of impact	Offside		Age of Driver	54	Breath test	Negative
Vehicle direction	S to NE					
Casualty Reference:	1	Age: 54	Female	Driver/rider	Severity:	Slight

Vehicle Reference	2	Car				
			Going ahead			
			No skidding, jack-knifing or overturning			
First point of impact	Nearside		Age of Driver	62	Breath test	Negative
Vehicle direction	NE to SW					
Casualty Reference:	2	Age: 62	Male	Driver/rider	Severity:	Slight

101001580 16/02/2010 Tuesday Time 1810 Vehicles 1 Casualties 1 Slight
 Raining without high winds Road surface Wet/Damp Darkness: street lights present and lit
 Specia None Road Type Single - 2 lanes

V1 WAS TRAVELLING DOWN MIZZYMead RD AND STOPPED AT JUNCTION INTENDING TO TURN RIGHT INTO HILLCREST ROAD. V1 DID NOT SEE C1 CROSSING THE JUNCTION AND STARTED TO TURN RIGHT, COLLIDING WITH C1.

Occurred on HILLCREST RD AT JUNCTION WITH MIZZYMead ROAD, NAILSEA

Vehicle Reference	1	Car				
			Turning right			
			No skidding, jack-knifing or overturning			
First point of impact	Front		Age of Driver	38	Breath test	Negative
Vehicle direction	NE to NW					
Casualty Reference:	1	Age: 64	Male	Pedestrian	Severity:	Slight

121203197 30/05/2012 Wednesday Time 1305 Vehicles 2 Casualties 1 Fatal
 Fine without high winds Road surface Dry Daylight:street lights present
 Specia None Road Type Roundabout

V2 CYCLIST WAS TRAVELLING STRAIGHT ACROSS THE MINI ROUNDABOUT FROM STOCK WAY NORTH TOWARDS SILVER STREET. V1 WHICH WAS TURNING RIGHT FROM STOCK WAY SOUTH TOWARDS STOCK WAY NORTH FAILED TO GIVE WAY. THE CYCLIST SUSTAINED FATAL HEAD INJURIES.

Occurred on STOCK WAY SOUTH AT JUNCTION WITH SILVER STREET, NAILSEA, BRISTOL

Vehicle Reference	1	Car				
			Turning right			
			No skidding, jack-knifing or overturning			
First point of impact	Front		Age of Driver	25	Breath test	Negative
Vehicle direction	S to E					
Vehicle Reference	2	Pedal cycle				
			Going ahead			
			No skidding, jack-knifing or overturning			
First point of impact	Front		Age of Driver	78	Breath test	Not applicable
Vehicle direction	E to W					
Casualty Reference:	1	Age: 78	Male	Driver/rider	Severity:	Fatal

Accidents between dates 01/01/2008 and 31/12/2012 (60) months

Selection: Notes:

Selected using Manual Selection

121206459 25/09/2012 Tuesday Time 1420 Vehicles 1 Casualties 1 Slight

Fine without high winds Road surface Dry Daylight:street lights present

Specia None Road Type Single - 2 lanes

C1 WALKING HOME FROM SCHOOL. WHILST USING A ZEBRA CROSSING ON MIZZYMEAD ROAD C1 WAS HIT BY V1 CAUSING C1 TO HIT THE GROUND. V1 FAILED TO STOP.

Occurred on MIZZYMEAD ROAD, NAILSEA, BRISTOL

Vehicle Reference 1 Car

Going ahead

No skidding, jack-knifing or overturning

First point of impact Front

Age of Driver

Breath test

Driver not contacted

Vehicle direction N to S

Casualty Reference: 1 Age: 12 Male Pedestrian Severity: Slight

121206651 15/10/2012 Monday Time 0850 Vehicles 2 Casualties 1 Slight

Weather: Other Road surface Wet/Damp Daylight:street lights present

Specia None Road Type Roundabout

V1 BEING DRIVEN ALONG STOCKWAY SOUTH COLLIDES WITH V2 A PEDAL CYCLE BEING RIDDEN FROM STOCKWAY NORTH TOWARDS SILVER ST AT THE MINI ROUNDABOUT.

Occurred on SILVER ST AT JUNCTION WITH STOCKWAY SOUTH, NAILSEA, BRISTOL

Vehicle Reference 1 Car

Turning right

No skidding, jack-knifing or overturning

First point of impact Front

Age of Driver 48

Breath test

Not requested

Vehicle direction S to E

Vehicle Reference 2 Pedal cycle

Going ahead

No skidding, jack-knifing or overturning

First point of impact Nearside

Age of Driver 67

Breath test

Not requested

Vehicle direction E to W

Casualty Reference: 1 Age: 67 Male Driver/rider Severity: Slight

Accidents between dates **01/01/2008 and 31/12/2012** (60) months

Selection: **Notes:**

Selected using Manual Selection

Accidents involving:

	Fatal	Serious	Slight	Total
Motor vehicles only (excluding 2-wheeled motor vehicles)	0	1	5	6
Pedal cycles	1	0	5	6
Horses & other	0	0	0	0
Total	1	1	10	12

Casualties:

	Fatal	Serious	Slight	Total
Vehicle driver	0	1	3	4
Passenger	0	0	1	1
Motorcycle rider	0	0	0	0
Cyclist	1	0	5	6
Pedestrian	0	0	2	2
Other	0	0	0	0
Total	1	1	11	13

Accidents between dates 01/01/2008 and 31/12/2012 (60) months

Selection: Notes:

Selected using Manual Selection

Police Ref.	Date	Cas.	Sev.	Cycs	Peds	Ch	OAPs	Vis.	Manv.	Road Cond.	Time	Easting	Northing	Location
080804663	08/04/2008	1	Slight	1	0	0	1	Light	No turn	Dry	1340	347053	170786	STOCKWAY SOUTH AT JUNCTION WITH SILVER STREET, NAILSEA
080805197	01/05/2008	1	Slight	0	0	0	0	Light	No turn	Dry	2140	347296	170303	MIZZYMEAD ROAD, NAILSEA, NORTH SOMERSET
080806873	18/06/2008	1	Serious	0	0	0	1	Light	Left	Wet/Damp	1340	347036	170671	HAZELBURY ROAD AT JUNCTION WITH MEADWAY AVENUE
080812251	06/11/2008	1	Slight	1	0	0	0	Dark	No turn	Dry	1840	347055	170789	STOCKWAY SOUTH AT JUNCTION WITH SILVER STREET, NAILSEA
090902370	10/03/2009	1	Slight	1	0	0	0	Light	Right	Dry	1730	347060	170790	STOCKWAY NORTH, NAILSEA, BRISTOL
090904678	17/05/2009	1	Slight	0	0	0	0	Light	No turn	Wet/Damp	1323	346927	170781	SILVER ST, NAILSEA
090910186	10/11/2009	1	Slight	1	0	0	0	Light	No turn	Wet/Damp	1215	347054	170784	STOCKWAY SOUTH OUTSIDE/BY CHURCH HOUSE AT ROUNDABOU
090911789	15/12/2009	2	Slight	0	0	0	1	Light	Right	Dry	1300	347127	170801	STOCKWAY NORTH, NAILSEA, BRISTOL
101001580	16/02/2010	1	Slight	0	1	0	1	Dark	Right	Wet/Damp	1810	347354	170484	HILLCREST RD AT JUNCTION WITH MIZZYMEAD ROAD, NAILSEA
121203197	30/05/2012	1	Fatal	1	0	0	1	Light	Right	Dry	1305	347054	170786	STOCK WAY SOUTH AT JUNCTION WITH SILVER STREET, NAILSEA
121206459	25/09/2012	1	Slight	0	1	1	0	Light	No turn	Dry	1420	347390	170546	MIZZYMEAD ROAD, NAILSEA, BRISTOL
121206651	15/10/2012	1	Slight	1	0	0	1	Light	Right	Wet/Damp	0850	347055	170787	SILVER ST AT JUNCTION WITH STOCKWAY SOUTH, NAILSEA
Column Totals		13		6	2	1	6							
No. of Accidents				6	2	1	6							

Total number of accidents listed: 12

Accidents between dates 01/04/2008 and 31/03/2013 (60) months

Selection:

Selected using Manual Selection

Notes:

Bristol Road/Bath Road, Bridgwater

080804911 23/04/2008 Wednesday Time 1745 Vehicles 3 Casualties 3 Slight
Fine without high winds Road surface Dry Daylight: street lights present
Special Conditions None Road Type Single carriageway
ALL VEHS TRAVELLING TOWARDS ROUNDABOUT IN SLOW MOVING QUEUE OF TRAFFIC.
V2 & V3 STOPPED. V1 HIT REAR OF V2 PUSHING IT INTO REAR OF V3
Occurred on MONMOUTH ST, BRIDGWATER

Vehicle Reference 1 Car Slowing or Stopping
Not in restricted lane No skidding, jack-knifing or overturning
First point of impact Front Age of Driver 19
Vehicle direction SW to NE
FRV Not foreign registered vehicle Journey Commuting to/from work
Casualty Reference: 1 Age: 19 Female Driver/rider Severity: Slight

Vehicle Reference 2 Car Waiting to go ahead but held up
Not in restricted lane No skidding, jack-knifing or overturning
First point of impact Back Age of Driver 49
Vehicle direction SW to NE
FRV Not foreign registered vehicle Journey Commuting to/from work
Casualty Reference: 2 Age: 49 Male Driver/rider Severity: Slight

Vehicle Reference 3 Car Waiting to go ahead but held up
Not in restricted lane No skidding, jack-knifing or overturning
First point of impact Back Age of Driver 34
Vehicle direction SW to NE
FRV Not foreign registered vehicle Journey Other/Not known
Casualty Reference: 3 Age: 12 Female Passenger Severity: Slight

AccsMap - Accident Analysis System

Accidents between dates 01/04/2008 and 31/03/2013 (60) months

Selection:

Selected using Manual Selection

Notes:

Bristol Road/Bath Road, Bridgwater

080806951 06/06/2008 Friday Time 0800 Vehicles 2 Casualties 1 Slight
 Fine without high winds Road surface Dry Daylight: street lights present
 Special Conditions None Road Type Single carriageway
 V1 HAD COME FROM RAB AND WAS WAITING TO TURN RIGHT INTO ROSEBERY AVENUE
 V2 TRAVELLING IN OPPOSITE DIRECTION TOWARDS RAB.
 V1 CROSSED CARRIAGEWAY TO TURN RIGHT AND COLLIDED WITH V2
 Occurred on A39 BATH ROAD AT JCT WITH ROSEBERY AVENUE, BRIDGWATER

Vehicle Reference	1	Car	Waiting to turn right
Not in restricted lane			No skidding, jack-knifing or overturning
First point of impact	Front	Age of Driver	20
Vehicle direction	SW to SE		
FRV	Not foreign registered vehicle	Journey	Other/Not known
Vehicle Reference	2	Motorcycle over 125cc and up to 500cc	Going ahead
Not in restricted lane			No skidding, jack-knifing or overturning
First point of impact	Front	Age of Driver	18
Vehicle direction	NE to SW		
FRV	Not foreign registered vehicle	Journey	Other/Not known
Casualty Reference:	1	Age: 18	Male Driver/rider Severity: Slight

080806589 17/06/2008 Tuesday Time 0350 Vehicles 2 Casualties 1 Fatal
 Fine without high winds Road surface Dry Darkness: street lights present and lit
 Special Conditions None Road Type Single carriageway
 V1 TRAV SOUTH ON A38 TOWARDS BRIDGWATER TOWN CENTRE WHEN IT TURNED RIGHT TOWARDS THE DROVE
 INTO PATH OF ONCOMING V2 TRAV NORTH
 Occurred on A38 BRISTOL ROAD AT JCT WITH THE DROVE, BRIDGWATER

Vehicle Reference	1	Car	Turning right
Not in restricted lane			No skidding, jack-knifing or overturning
First point of impact	Nearside	Age of Driver	65
Vehicle direction	N to NW		
FRV	Not foreign registered vehicle	Journey	Other/Not known
Vehicle Reference	2	Motorcycle over 50cc and up to 125cc	Going ahead
Not in restricted lane			Skidded
First point of impact	Front	Age of Driver	37
Vehicle direction	S to N		
FRV	Not foreign registered vehicle	Journey	Other/Not known
Casualty Reference:	1	Age: 37	Male Driver/rider Severity: Fatal

Accidents between dates **01/04/2008 and 31/03/2013** (60) months

Selection:

Selected using Manual Selection

Notes:

Bristol Road/Bath Road, Bridgwater

080807515 08/07/2008 Tuesday Time 1745 Vehicles 2 Casualties 1 Slight
 Fine without high winds Road surface Dry Daylight: street lights present
 Special Conditions None Road Type Single carriageway
 V1, TRAVELLING ALONG BATH ROAD, APPROACHING PED CROSSING IN NEARSIDE LANE
 WITH TRAFFIC IN OFFSIDE LANE STATIONARY. V1 DROVE ONTO PED CROSSING AND WAS
 IN COLLISION WITH V2 WHICH WAS BEING RIDDEN ACROSS CROSSING
 Occurred on A39 BATH ROAD AT JCT WITH ROSEBERY AVENUE, BRIDGWATER

Vehicle Reference	1	Car	Moving off
Not in restricted lane			No skidding, jack-knifing or overturning
First point of impact	Front	Age of Driver	17
Vehicle direction	NE to SW		
FRV	Not foreign registered vehicle	Journey	Other/Not known
Vehicle Reference	2	Pedal cycle	Going ahead
Not in restricted lane			No skidding, jack-knifing or overturning
First point of impact	Offside	Age of Driver	40
Vehicle direction	NW to SE		
FRV	Not foreign registered vehicle	Journey	Other/Not known
Casualty Reference:	1	Age: 40	Male Driver/rider Severity: Slight

080810314 21/09/2008 Sunday Time 1115 Vehicles 2 Casualties 2 Slight
 Fine without high winds Road surface Dry Daylight: street lights present
 Special Conditions None Road Type Single carriageway
 V1 TRAVELLING ALONG BRISTOL ROAD.V2 WAITING TO TURN INTO ENTRANCE.V1 HIT REAR.
 Occurred on A38 BRISTOL ROAD OUTSIDE NO.139, BRIDGWATER

Vehicle Reference	1	Car	Going ahead
Not in restricted lane			No skidding, jack-knifing or overturning
First point of impact	Front	Age of Driver	45
Vehicle direction	N to S		
FRV	Not foreign registered vehicle	Journey	Other/Not known
Vehicle Reference	2	Car	Waiting to turn right
Not in restricted lane			No skidding, jack-knifing or overturning
First point of impact	Back	Age of Driver	53
Vehicle direction	N to W		
FRV	Not foreign registered vehicle	Journey	Other/Not known
Casualty Reference:	1	Age: 53	Male Driver/rider Severity: Slight
Casualty Reference:	2	Age: 23	Female Passenger Severity: Slight

Accidents between dates **01/04/2008 and 31/03/2013** (60) months

Selection:

Selected using Manual Selection

Notes:

Bristol Road/Bath Road, Bridgwater

080810708 16/10/2008 Thursday Time 1100 Vehicles 2 Casualties 1 Slight
 Fine without high winds Road surface Dry Daylight: street lighting unknown
 Special Conditions None Road Type Roundabout
V1 TRAVELLING FROM A39 BATH ROAD TOWARDS THE CLINK, WAS STRUCK ON THE F/N/S WING BY V2, WHICH EMERGED ONTO RAB FROM MONMOUTH ST, BRIDGWATER
 Occurred on A39 BATH ROAD RAB JCT WITH A38 BRISTOL ROAD, BRIDGWATER

Vehicle Reference	1	Car	Turning left
Not in restricted lane			No skidding, jack-knifing or overturning
First point of impact	Nearside	Age of Driver	40
Vehicle direction	SE to W		
FRV	Not foreign registered vehicle	Journey	Other/Not known
Casualty Reference:	1	Age: 40	Male Driver/rider Severity: Slight

Vehicle Reference	2	Car	Going ahead
Not in restricted lane			No skidding, jack-knifing or overturning
First point of impact	Nearside	Age of Driver	50
Vehicle direction	S to N		
FRV	Foreign registered vehicle - left hand drive	Journey	Other/Not known

080812917 06/12/2008 Saturday Time 1500 Vehicles 2 Casualties 2 Slight
 Fine without high winds Road surface Dry Daylight: street lights present
 Special Conditions None Road Type Single carriageway
V1 VEERED ACROSS CARRIAGEWAY AND STRUCK V2.
 Occurred on A39 BATH ROAD, BRIDGWATER

Vehicle Reference	1	Car	Going ahead
Not in restricted lane			No skidding, jack-knifing or overturning
First point of impact	Front	Age of Driver	28
Vehicle direction	SW to NE		
FRV	Not foreign registered vehicle	Journey	Other/Not known
Vehicle Reference	2	Car	Going ahead
Not in restricted lane			No skidding, jack-knifing or overturning
First point of impact	Front	Age of Driver	46
Vehicle direction	NE to SW		
FRV	Not foreign registered vehicle	Journey	Other/Not known
Casualty Reference:	1	Age: 46	Male Driver/rider Severity: Slight
Casualty Reference:	2	Age: 33	Female Passenger Severity: Slight

Accidents between dates **01/04/2008 and 31/03/2013** (60) months

Selection:

Selected using Manual Selection

Notes:

Bristol Road/Bath Road, Bridgwater

090900761 15/01/2009 Thursday Time 1645 Vehicles 2 Casualties 1 Slight
 Raining without high winds Road surface Wet/Damp Darkness: street lights present and lit
 Special Conditions None Road Type Single carriageway
 V1 TRAVELLING BATH ROAD TOWARDS CROSS RIFLES RAB, V2 TRAV IN OPPOSITE DIRECTION,
 LOST CONTROL, MOUNTED PAVEMENT MINI ISLAND IN CENTRE OF CARRIAGEWAY
 AND THEN HIT V1 WHICH WAS STATIONARY IN HEAVY TRAFFIC
 Occurred on A39 BATH ROAD AT JCT WITH ROSEBERY AVENUE, BRIDGWATER

Vehicle Reference 1 Car Waiting to go ahead but held up
 Not in restricted lane No skidding, jack-knifing or overturning
 First point of impact Front Age of Driver 42
 Vehicle direction NE to SW
 FRV Not foreign registered vehicle Journey Other/Not known

Vehicle Reference 2 Car Going ahead
 Not in restricted lane No skidding, jack-knifing or overturning
 First point of impact Front Age of Driver 66
 Vehicle direction SW to NE
 FRV Not foreign registered vehicle Journey Other/Not known

Casualty Reference: 1 Age: 66 Female Driver/rider Severity: Slight

090901548 05/02/2009 Thursday Time 1645 Vehicles 2 Casualties 2 Slight
 Fine without high winds Road surface Dry Daylight: no street lighting
 Special Conditions None Road Type Roundabout
 V1 TURNING LEFT AT RAB FROM THE CLINK ONTO THE A38 BRISTOL ROAD. V2 HIT REAR OF V1
 DRIVER OF V1 REPORTED ACCIDENT DUE TO ISSUES WITH INSURANCE OF V2

Occurred on THE CLINK AT JCT WITH A38 BRISTOL ROAD, BRIDGWATER

Vehicle Reference 1 Car Waiting to go ahead but held up
 Not in restricted lane No skidding, jack-knifing or overturning
 First point of impact Back Age of Driver 46
 Vehicle direction W to N
 FRV Not foreign registered vehicle Journey Other/Not known

Casualty Reference: 1 Age: 46 Female Driver/rider Severity: Slight

Casualty Reference: 2 Age: 19 Female Passenger Severity: Slight

Vehicle Reference 2 Car Moving off
 Not in restricted lane No skidding, jack-knifing or overturning
 First point of impact Front Age of Driver 17
 Vehicle direction W to N
 FRV Not foreign registered vehicle Journey Other/Not known

Accidents between dates **01/04/2008 and 31/03/2013** (60) months

Selection:

Selected using Manual Selection

Notes:

Bristol Road/Bath Road, Bridgwater

090901507 16/02/2009 Monday Time 1320 Vehicles 1 Casualties 1 Slight
 Fine without high winds Road surface Dry Daylight: street lights present
 Special Conditions None Road Type Single carriageway
 V1 TRAVELLING TOWARDS CROSS RIFLES RAB. PED WAS ON PAVEMENT WITH TWO OTHER PEDS
 TWO PEDS WERE PLAYING AROUND, 1 PED RAN INTO THE ROAD TO GET AWAY FROM
 2ND PED AND RAN INTO PATH OF V1.
 Occurred on A39 BATH ROAD, APPROX 150M NORTH EAST OF CROSS RIFLES RAB, BRIDGWATER

Vehicle Reference	1	Car	Going ahead
Not in restricted lane			No skidding, jack-knifing or overturning
First point of impact	Front	Age of Driver	56
Vehicle direction	NE to SW		
FRV	Not foreign registered vehicle	Journey	Other/Not known
Casualty Reference:	1	Age:	14
		Female	
Pedestrian Direction:	NE	Pedestrian	
		Severity:	Slight

090902400 10/03/2009 Tuesday Time 1741 Vehicles 1 Casualties 2 Serious
 Fine without high winds Road surface Dry Daylight: street lights present
 Special Conditions None Road Type Single carriageway
 V1 TRAVELLING ALONG BRISTOL ROAD WHEN GROUP OF PEDS PLAYING WITH A BALL RAN INTO C/WAY.
 V1 WAS UNABLE TO AVOID A COLLISION WITH TWO PEDS.
 Occurred on OUTSIDE NO. 264, A38 BRISTOL ROAD, BRIDGWATER

Vehicle Reference	1	Car	Going ahead
Not in restricted lane			No skidding, jack-knifing or overturning
First point of impact	Front	Age of Driver	34
Vehicle direction	N to S		
FRV	Not foreign registered vehicle	Journey	Other/Not known
Casualty Reference:	1	Age:	8
		Male	
Pedestrian Direction:	E	Pedestrian	
		Severity:	Serious
Casualty Reference:	2	Age:	8
		Male	
Pedestrian Direction:	E	Pedestrian	
		Severity:	Serious

AccsMap - Accident Analysis System

Accidents between dates 01/04/2008 and 31/03/2013 (60) months

Selection:

Selected using Manual Selection

Notes:

Bristol Road/Bath Road, Bridgwater

090902943 30/03/2009 Monday Time 1620 Vehicles 2 Casualties 1 Slight

Fine without high winds Road surface Dry Daylight: street lights present

Special Conditions None Road Type Single carriageway

V1 WAS BEING RIDDEN ACROSS ZEBRA CROSSING WHEN V1 WAS STRUCK BY V2 HEADING TOWARDS BROADWAY, CAUSING RIDER TO FALL FROM MACHINE AND INTO THE ROAD. V2 STOPPED BUT NO DETAILS EXCHANGED. DRIVER OF V2 BLAMED RIDER OF V1 FOR COLLISION

Occurred on A39, MONMOUTH ST, BRIDGWATER

Vehicle Reference 1 Pedal cycle

Going ahead

Not in restricted lane

No skidding, jack-knifing or overturning

First point of impact Front

Age of Driver 19

Vehicle direction SE to NW

FRV Not foreign registered vehicle

Journey Other/Not known

Casualty Reference: 1 Age: 19 Female Driver/rider Severity: Slight

Vehicle Reference 2 Goods >= 7.5 tonnes mgw

Going ahead

Not in restricted lane

No skidding, jack-knifing or overturning

First point of impact Front

Age of Driver 40

Vehicle direction NE to SW

FRV Not foreign registered vehicle

Journey Other/Not known

090904996 05/06/2009 Friday Time 1437 Vehicles 1 Casualties 1 Slight

Fine without high winds Road surface Dry Daylight: street lighting unknown

Special Conditions None Road Type Single carriageway

V1 TRAV ALONG BATH ROAD WHEN PED JUMPED OUT IN FRONT OF V1

Occurred on A38 BRISTOL ROAD, BRIDGWATER

Vehicle Reference 1 Car

Going ahead

Not in restricted lane

No skidding, jack-knifing or overturning

First point of impact Nearside

Age of Driver 54

Vehicle direction S to N

FRV Not foreign registered vehicle

Journey Other/Not known

Casualty Reference: 1 Age: 41 Male Pedestrian Severity: Slight

Pedestrian Direction: S

Accidents between dates **01/04/2008 and 31/03/2013** (60) months

Selection:

Selected using Manual Selection

Notes:

Bristol Road/Bath Road, Bridgwater

090905663 23/06/2009 Tuesday Time 1822 Vehicles 2 Casualties 1 Slight
 Fine without high winds Road surface Dry Daylight: street lights present
 Special Conditions None Road Type Single carriageway
**V1 TRAVELLING ALONG A39 BATH ROAD TURNED RIGHT INTO INDUSTRIAL ESTATE
 OPPOSITE SPORTSMAN PUB AND V2 COLLIDED WITH REAR OF V1.**
 Occurred on A39, BATH ROAD AT JCT WITH LOWER BATH ROAD, BRIDGWATER

Vehicle Reference	1	Car	Turning right
Not in restricted lane			No skidding, jack-knifing or overturning
First point of impact	Back	Age of Driver	38
Vehicle direction	SW to SE		
FRV	Not foreign registered vehicle	Journey	Other/Not known
Casualty Reference:	1	Age: 38	Female Driver/rider Severity: Slight

Vehicle Reference	2	Goods >= 7.5 tonnes mgw	Going ahead
Not in restricted lane			No skidding, jack-knifing or overturning
First point of impact	Front	Age of Driver	37
Vehicle direction	SW to NE		
FRV	Not foreign registered vehicle	Journey	Journey as part of work

090905895 29/06/2009 Monday Time 2120 Vehicles 2 Casualties 1 Slight
 Fine without high winds Road surface Dry Daylight: street lights present
 Special Conditions None Road Type Single carriageway
**V1 TRAV SOUTH ALONG BATH ROAD. RIDER INDICATED TO TURN RIGHT INTO UNION ST,
 V2 TRAV ALSO TRAVELLING SOUTH, COLLIDED WITH V1.**
 Occurred on BATH ROAD AT JCT WITH UNION ST, BRIDGWATER

Vehicle Reference	1	Pedal cycle	Waiting to turn right
Not in restricted lane			No skidding, jack-knifing or overturning
First point of impact	Offside	Age of Driver	87
Vehicle direction	NE to NW		
FRV	Not foreign registered vehicle	Journey	Other/Not known
Casualty Reference:	1	Age: 87	Male Driver/rider Severity: Slight

Vehicle Reference	2	Car	Going ahead
Not in restricted lane			No skidding, jack-knifing or overturning
First point of impact	Nearside	Age of Driver	50
Vehicle direction	NE to SW		
FRV	Not foreign registered vehicle	Journey	Other/Not known

AccsMap - Accident Analysis System

Accidents between dates 01/04/2008 and 31/03/2013 (60) months

Selection:

Selected using Manual Selection

Notes:

Bristol Road/Bath Road, Bridgwater

090905998 29/06/2009 Monday Time 1800 Vehicles 2 Casualties 1 Slight

Fine without high winds Road surface Dry Daylight: no street lighting

Special Conditions None Road Type Single carriageway

V2 WAS STATIONARY AT A T JCT WAITING FOR A VEH TO PASS WHEN V1 COLLIDED WITH THE REAR OF V2

Occurred on WYLDs ROAD AT JCT WITH BRISTOL ROAD, BRIDGWATER

Vehicle Reference 1 Car

Going ahead

Not in restricted lane

No skidding, jack-knifing or overturning

First point of impact Front

Age of Driver

Vehicle direction W to E

FRV Not foreign registered vehicle

Journey Other/Not known

Vehicle Reference 2 Car

Waiting to turn right

Not in restricted lane

No skidding, jack-knifing or overturning

First point of impact Back

Age of Driver 21

Vehicle direction W to S

FRV Not foreign registered vehicle

Journey Other/Not known

Casualty Reference: 1 Age: 21 Female Driver/rider Severity: Slight

090909453 14/08/2009 Friday Time 0710 Vehicles 2 Casualties 1 Slight

Fine without high winds Road surface Dry Daylight: street lights present

Special Conditions None Road Type Single carriageway

V1 WAS TRAVELLING ALONG BRISTOL ROAD TOWARDS THE CROSS RIFLES PUB.

V2 WAS TRAVELLING ALONG THE PAVEMENT IN THE SAME DIRECTION ON V1 NEARSIDE.

V2 WENT ONTO THE ROAD INTO THE PATH OF V1 AND COLLISION OCCURRED

Occurred on A38 BRISTOL ROAD OUTSIDE CROSS RIFLES PUB, BRIDGWATER

Vehicle Reference 1 Car

Going ahead

Not in restricted lane

No skidding, jack-knifing or overturning

First point of impact Front

Age of Driver 21

Vehicle direction N to S

FRV Not foreign registered vehicle

Journey Other/Not known

Vehicle Reference 2 Pedal cycle

Going ahead

Footway (pavement)

No skidding, jack-knifing or overturning

First point of impact Offside

Age of Driver 41

Vehicle direction N to S

FRV Not foreign registered vehicle

Journey Other/Not known

Casualty Reference: 1 Age: 41 Male Driver/rider Severity: Slight

Accidents between dates **01/04/2008 and 31/03/2013** (60) months

Selection:

Selected using Manual Selection

Notes:

Bristol Road/Bath Road, Bridgwater

090908093 27/08/2009 Thursday Time 1410 Vehicles 2 Casualties 1 Slight
 Fine without high winds Road surface Dry Daylight: street lights present
 Special Conditions None Road Type Single carriageway
V1 WAS TURNING OUT OF WYLDs ROAD ONTO BRISTOL ROAD WHEN IT STALLED.
V2, TRAVELLING BEHIND, COLLIDED WITH THE REAR OF V1
 Occurred on A38 BRISTOL ROAD AT JCT WITH WYLDs ROAD, BRIDGWATER

Vehicle Reference	1	Car		Waiting to turn left
Not in restricted lane				No skidding, jack-knifing or overturning
First point of impact	Back		Age of Driver	26
Vehicle direction	NW to NE			
FRV	Not foreign registered vehicle		Journey	Other/Not known
Casualty Reference:	1	Age:	26	Female Driver/rider Severity: Slight

Vehicle Reference	2	Car		Waiting to turn left
Not in restricted lane				No skidding, jack-knifing or overturning
First point of impact	Front		Age of Driver	60
Vehicle direction	NW to NE			
FRV	Not foreign registered vehicle		Journey	Journey as part of work

090908343 08/09/2009 Tuesday Time 1625 Vehicles 2 Casualties 1 Serious
 Fine without high winds Road surface Dry Daylight: street lights present
 Special Conditions None Road Type Single carriageway
V1 PULLED OUT OF ALLERTON ROAD, TURNED RIGHT ONTO WYLDs ROAD
AND COLLIDED WITH V2 WHO WAS TRAVELLING ALONG WYLDs ROAD.
 Occurred on WYLDs ROAD AT JCT WITH ALLERTON ROAD, BRIDGWATER

Vehicle Reference	1	Car		Turning right
Not in restricted lane				No skidding, jack-knifing or overturning
First point of impact	Offside		Age of Driver	46
Vehicle direction	S to E			
FRV	Not foreign registered vehicle		Journey	Other/Not known
Vehicle Reference	2	Pedal cycle		Going ahead
Not in restricted lane				No skidding, jack-knifing or overturning
First point of impact	Front		Age of Driver	40
Vehicle direction	E to W			
FRV	Not foreign registered vehicle		Journey	Other/Not known
Casualty Reference:	1	Age:	40	Male Driver/rider Severity: Serious

Accidents between dates **01/04/2008 and 31/03/2013** (60) months

Selection:

Selected using Manual Selection

Notes:

Bristol Road/Bath Road, Bridgwater

090908575 21/09/2009 Monday Time 0840 Vehicles 1 Casualties 1 Slight
 Fine without high winds Road surface Dry Daylight: street lights present
 Special Conditions None Road Type Dual carriageway
 V1 TRAV IN OUTSIDE LANE WITH TRAFFIC MOVING FREELY. INSIDE LANE HAD STATIC TRAFFIC.
 PED STARTED TO CROSS ZEBRA CROSSING FROM NEAR SIDE OF V1 OBSCURED BY TRAFFIC V1 COLLIDED WITH PED
 Occurred on MONMOUTH ST AT JCT WITH BLAKE PLACE, BRIDGWATER

Vehicle Reference	1	Car	Going ahead
Not in restricted lane			No skidding, jack-knifing or overturning
First point of impact	Front	Age of Driver	35
Vehicle direction	NE to SW		
FRV	Not foreign registered vehicle	Journey	Other/Not known
Casualty Reference:	1	Age:	22
		Female	Pedestrian
Pedestrian Direction:	NE		Severity: Slight

090909146 07/10/2009 Wednesday Time 0758 Vehicles 2 Casualties 1 Slight
 Fine without high winds Road surface Dry Daylight: street lights present
 Special Conditions None Road Type Single carriageway
 BOTH VEHS TRAVELLING TOWARDS BRIDGWATER. RIDER OF V2 PUT HAND INTO A BAG, LOST CONTROL,
 WOBBLED AND FELL INTO THE PATH OF V1. V1 BRAKED BUT CONTACT WAS MADE WITH RIDER OF V2
 Occurred on A39 BATH ROAD, BRIDGWATER

Vehicle Reference	1	Car	Going ahead
Not in restricted lane			No skidding, jack-knifing or overturning
First point of impact	Front	Age of Driver	43
Vehicle direction	NE to SW		
FRV	Not foreign registered vehicle	Journey	Other/Not known
Vehicle Reference	2	Pedal cycle	Going ahead
Not in restricted lane			No skidding, jack-knifing or overturning
First point of impact	Back	Age of Driver	16
Vehicle direction	NE to SW		
FRV	Not foreign registered vehicle	Journey	Other/Not known
Casualty Reference:	1	Age:	16
		Male	Driver/rider
			Severity: Slight

Accidents between dates **01/04/2008 and 31/03/2013** (60) months

Selection:

Selected using Manual Selection

Notes:

Bristol Road/Bath Road, Bridgwater

090909297 13/10/2009 Tuesday Time 1830 Vehicles 2 Casualties 1 Slight
 Fine without high winds Road surface Dry Darkness: street lights present and lit
 Special Conditions None Road Type Single carriageway
 RIDER OF V1 WAS CROSSING ON THE PELICAN CROSSING WHEN V2 OVERTOOK A VEH WHICH
 HAD STOPPED AT THE CROSSING AND HIT V1 ON REAR WHEEL. RIDER OF V1 FELL FROM MACHINE.
 V2 LEFT SCENE WITHOUT EXCHANGING DETAILS
 Occurred on BATH ROAD AT JCT WITH ROSEBERY AVENUE, BRIDGWATER

Vehicle Reference 1 Pedal cycle Waiting to go ahead but held up
 Not in restricted lane No skidding, jack-knifing or overturning
 First point of impact Offside Age of Driver 35
 Vehicle direction NE to SW
 FRV Not foreign registered vehicle Journey Journey as part of work
 Casualty Reference: 1 Age: 35 Male Driver/rider Severity: Slight

Vehicle Reference 2 Car Overtaking stationary vehicle on its offside
 Not in restricted lane No skidding, jack-knifing or overturning
 First point of impact Front Age of Driver
 Vehicle direction NE to SW
 FRV Not foreign registered vehicle Journey Other/Not known

090909596 19/10/2009 Monday Time 1424 Vehicles 1 Casualties 1 Slight
 Fine without high winds Road surface Dry Daylight: street lights present
 Special Conditions None Road Type Single carriageway
 PED WALKING ACROSS ZEBRA CROSSING WHEN V1 FAILED TO STOP IN TIME
 AND COLLIDED WITH PED. DRIVER OF V1 INITIALLY STOPPED BUT THEN DROVE OFF.
 Occurred on A38 MONMOUTH ST, BRIDGWATER

Vehicle Reference 1 Car Going ahead
 Not in restricted lane No skidding, jack-knifing or overturning
 First point of impact Offside Age of Driver
 Vehicle direction SW to NE
 FRV Not foreign registered vehicle Journey Other/Not known
 Casualty Reference: 1 Age: 16 Male Pedestrian Severity: Slight
 Pedestrian Direction: SE

Accidents between dates 01/04/2008 and 31/03/2013 (60) months

Selection:

Selected using Manual Selection

Notes:

Bristol Road/Bath Road, Bridgwater

090910061 02/11/2009 Monday Time 1623 Vehicles 1 Casualties 1 Slight
 Raining without high winds Road surface Wet/Damp Darkness: street lights present but unlit
 Special Conditions None Road Type Single carriageway
 V1, TRAVELLING TOWARDS BRIDGWATER, HIT THE NEARSIDE KERB SEVERAL TIMES BEFORE MOUNTING THE
 PAVEMENT AND HITTING A PED WHO WAS WALKING ALONG THE PAVEMENT.
 DRIVER OF V1 LOST CONTROL DUE TO HAVING A DIABETIC ATTACK
 Occurred on A39 BATH ROAD, BRIDGWATER

Vehicle Reference 1 Car Going ahead
 Not in restricted lane No skidding, jack-knifing or overturning
 First point of impact Front Age of Driver
 Vehicle direction NE to SW
 FRV Not foreign registered vehicle Journey Other/Not known
 Casualty Reference: 1 Age: 19 Male Pedestrian Severity: Slight
 Pedestrian Direction: NE

090910113 05/11/2009 Thursday Time 1645 Vehicles 1 Casualties 1 Slight
 Fine without high winds Road surface Dry Darkness: street lighting unknown
 Special Conditions None Road Type Single carriageway
 PED WAS ON PED CROSSING FROM CROSS RIFLES PH TOWARDS ROSEBERY AVENUE
 PED WAS STRUCK BY V1 WHO WAS RIDING ACROSS THE CROSSING BEHIND HER.
 Occurred on ON PED CROSSING, A39 BATH ROAD AT JCT WITH ROSEBERY AVENUE, BRIDGWATER

Vehicle Reference 1 Pedal cycle Going ahead
 Footway (pavement) No skidding, jack-knifing or overturning
 First point of impact Front Age of Driver
 Vehicle direction W to E
 FRV Not foreign registered vehicle Journey Other/Not known
 Casualty Reference: 1 Age: 47 Female Pedestrian Severity: Slight
 Pedestrian Direction: E

Accidents between dates **01/04/2008 and 31/03/2013** (60) months

Selection:

Selected using Manual Selection

Notes:

Bristol Road/Bath Road, Bridgwater

090911078 03/12/2009 Thursday Time 1730 Vehicles 2 Casualties 1 Slight
 Fine without high winds Road surface Dry Darkness: street lights present and lit
 Special Conditions None Road Type Single carriageway
V1 HAD SLOWED DOWN AND STOPPED IN A LINE OF TRAFFIC TRAVELLING NE ON BATH ROAD.
V2 COLLIDED WITH REAR OF V1.
 Occurred on A39 BATH ROAD 22M SW OF JCT WITH COLLEGE WAY, BRIDGWATER

Vehicle Reference	1	Car		Waiting to go ahead but held up
Not in restricted lane				No skidding, jack-knifing or overturning
First point of impact	Back		Age of Driver	27
Vehicle direction	SW to NE			
FRV	Not foreign registered vehicle		Journey	Other/Not known
Casualty Reference:	1	Age:	27	Female Driver/rider Severity: Slight

Vehicle Reference	2	Car		Going ahead
Not in restricted lane				No skidding, jack-knifing or overturning
First point of impact	Front		Age of Driver	50
Vehicle direction	SW to NE			
FRV	Not foreign registered vehicle		Journey	Other/Not known

101001647 19/02/2010 Friday Time 1545 Vehicles 3 Casualties 2 Slight
 Fine without high winds Road surface Dry Daylight: street lights present
 Special Conditions None Road Type Single carriageway
V1 IN QUEUE OF TRAFFIC AT TRAFFIC LIGHT JCT, WAS HIT IN REAR BY V2, SHUNTING IT INTO V3.
 Occurred on O/S NO.113, A38 BRISTOL ROAD SOUTH OF JCT WITH QUANTOCK TERRACE, BRIDGWATER

Vehicle Reference	1	Car		Waiting to go ahead but held up
Not in restricted lane				No skidding, jack-knifing or overturning
First point of impact	Back		Age of Driver	45
Vehicle direction	S to N			
FRV	Not foreign registered vehicle		Journey	Other/Not known
Casualty Reference:	1	Age:	45	Female Driver/rider Severity: Slight

Casualty Reference:	2	Age:	9	Male Passenger Severity: Slight
---------------------	---	------	---	---

Vehicle Reference	2	Car		Slowing or Stopping
Not in restricted lane				No skidding, jack-knifing or overturning
First point of impact	Front		Age of Driver	
Vehicle direction	S to N			
FRV	Not foreign registered vehicle		Journey	Other/Not known

Vehicle Reference	3	Car		Waiting to go ahead but held up
Not in restricted lane				No skidding, jack-knifing or overturning
First point of impact	Back		Age of Driver	
Vehicle direction	S to N			
FRV	Not foreign registered vehicle		Journey	Other/Not known

Accidents between dates **01/04/2008 and 31/03/2013** (60) months

Selection:

Selected using Manual Selection

Notes:

Bristol Road/Bath Road, Bridgwater

101003566 27/04/2010 Tuesday Time 0805 Vehicles 1 Casualties 1 Slight
 Fine without high winds Road surface Dry Daylight: street lights present
 Special Conditions None Road Type Single carriageway
 2 PEDS ON CROSSING.. V1 APPROACHED, FAILED TO SEE PEDS UNTIL LAST MINUTE,
 BRAKED AND HIT ONE OF THE PEDS
 Occurred on PED CROSSING, A38 MONMOUTH ST AT JCT WITH BLAKE PLACE, BRIDGWATER

Vehicle Reference 1 Car Going ahead
 Not in restricted lane No skidding, jack-knifing or overturning
 First point of impact Front Age of Driver 18
 Vehicle direction SW to NE
 FRV Not foreign registered vehicle Journey Other/Not known
 Casualty Reference: 1 Age: 14 Male Pedestrian Severity: Slight
 Pedestrian Direction: SE School pupil to or from school

101007026 25/08/2010 Wednesday Time 1253 Vehicles 1 Casualties 1 Slight
 Raining with high winds Road surface Wet/Damp Daylight: street lights present
 Special Conditions None Road Type Dual carriageway
 V1 TRAVELLING ALONG MONMOUTH ST TOWARDS BROADWAY WHEN IN COLLISION
 WITH A PED WHO WAS USING THE PED CROSSING
 Occurred on A38 MONMOUTH ST, BRIDGWATER

Vehicle Reference 1 Car Going ahead
 Not in restricted lane Skidded
 First point of impact Front Age of Driver 49
 Vehicle direction NE to SW
 FRV Not foreign registered vehicle Journey Other/Not known
 Casualty Reference: 1 Age: 52 Female Pedestrian Severity: Slight
 Pedestrian Direction: NW

Accidents between dates **01/04/2008 and 31/03/2013** (60) months

Selection:

Selected using Manual Selection

Notes:

Bristol Road/Bath Road, Bridgwater

101007931 27/09/2010 Monday Time 1514 Vehicles 2 Casualties 1 Serious
 Fine without high winds Road surface Dry Daylight: street lighting unknown
 Special Conditions None Road Type Single carriageway
 V1 (BUS) TRAV FROM BRIDGWATER TOWARDS BURNHAM ON SEA. STOPPED SUDDENLY
 AND PASSENGER WAS CATAPULTED FROM SEAT, HIT UPRIGHT POLES THEN FELL TO THE FLOOR.
 DRIVER OF V1 SAID V2 HAD PULLED OUT FROM WYLDs ROAD IN FRONT OF V1
 Occurred on A38 BRISTOL ROAD AT JCT WITH WYLDs ROAD, BRIDGWATER

Vehicle Reference 1 Bus or coach Going ahead
 Not in restricted lane No skidding, jack-knifing or overturning
 First point of impact Did not impact Age of Driver 40
 Vehicle direction S to N
 FRV Not foreign registered vehicle Journey Other/Not known
 Casualty Reference: 1 Age: 48 Female Passenger Severity: Serious

Vehicle Reference 2 Car Turning left
 Not in restricted lane No skidding, jack-knifing or overturning
 First point of impact Did not impact Age of Driver
 Vehicle direction W to N
 FRV Not foreign registered vehicle Journey Other/Not known

101008417 22/10/2010 Friday Time 1440 Vehicles 2 Casualties 1 Slight
 Fine without high winds Road surface Dry Daylight: street lights present
 Special Conditions None Road Type Single carriageway
 V1 (MOBILITY SCOOTER) TRAV ACROSS ZEBRA CROSSING. V2 IN QUEUE OF TRAFFIC
 ON APPROACH TO RAB COLLIDED WITH V1
 Occurred on BATH ROAD AT JCT WITH ROSEBERY AVENUE, NEAR CROSS RIFFLES RAB, BRIDGWATER

Vehicle Reference 1 Other non-motor vehicle Going ahead
 Not in restricted lane No skidding, jack-knifing or overturning
 First point of impact Offside Age of Driver 71
 Vehicle direction SE to NW
 FRV Not foreign registered vehicle Journey Other/Not known
 Casualty Reference: 1 Age: 71 Female Driver/rider Severity: Slight

Vehicle Reference 2 Car Going ahead
 Not in restricted lane No skidding, jack-knifing or overturning
 First point of impact Offside Age of Driver 30
 Vehicle direction NE to SW
 FRV Not foreign registered vehicle Journey Other/Not known

Accidents between dates 01/04/2008 and 31/03/2013 (60) months

Selection:

Selected using Manual Selection

Notes:

Bristol Road/Bath Road, Bridgwater

101008439 25/10/2010 Monday Time 1330 Vehicles 1 Casualties 1 Slight
Fine without high winds Road surface Dry Daylight: street lights present
Special Conditions None Road Type Single carriageway
V1 COLLIDED WITH A PED WHO WAS IN THE MIDDLE OF A PED CROSSING.
V1 FAILED TO STOP.
Occurred on A39, BATH ROAD AT JCT WITH ROSEBERY AVENUE, BRIDGWATER.

Vehicle Reference 1 Car Going ahead
Not in restricted lane No skidding, jack-knifing or overturning
First point of impact Front Age of Driver 40
Vehicle direction SW to NE
FRV Not foreign registered vehicle Journey Other/Not known
Casualty Reference: 1 Age: 20 Male Pedestrian Severity: Slight
9

111100482 11/01/2011 Tuesday Time 1830 Vehicles 1 Casualties 1 Slight
Fine without high winds Road surface Dry Darkness: street lights present and lit
Special Conditions None Road Type Single carriageway
V1 TRAVELLING INTO BRIDGWATER ALONG THE A38 BRISTOL ROAD.
PED CROSSED THE ROAD AT THE JCT WITH UNION ST INTO THE PATH OF V1.
Occurred on A38, BRISTOL ROAD AT JCT WITH UNION ST. BRIDGWATER

Vehicle Reference 1 Car Going ahead
Not in restricted lane No skidding, jack-knifing or overturning
First point of impact Front Age of Driver 46
Vehicle direction N to S
FRV Not foreign registered vehicle Journey Other/Not known
Casualty Reference: 1 Age: 13 Female Pedestrian Severity: Slight
Pedestrian Direction: W

AccsMap - Accident Analysis System

Accidents between dates 01/04/2008 and 31/03/2013 (60) months

Selection:

Selected using Manual Selection

Notes:

Bristol Road/Bath Road, Bridgwater

111100754 02/02/2011 Wednesday Time 1520 Vehicles 2 Casualties 1 Slight
 Fine without high winds Road surface Dry Daylight: street lights present
 Special Conditions None Road Type Single carriageway
 V1 TRAVELLING ALONG THE DROVE TOWARDS THE A38 BRISTOL ROAD. V2 FOLLOWING V1.
 AS V1 MOVED TOWARDS THE JCT V1 & V2 COLLIDED.
 Occurred on A39 THE DROVE AT JCT WITH A38 BRISTOL ROAD, BRIDGWATER,

Vehicle Reference 1 Pedal cycle Turning right
 Not in restricted lane No skidding, jack-knifing or overturning
 First point of impact Offside Age of Driver 11
 Vehicle direction W to S
 FRV Not foreign registered vehicle Journey Other/Not known
 Casualty Reference: 1 Age: 11 Female Driver/rider Severity: Slight

Vehicle Reference 2 Car Going ahead
 Not in restricted lane No skidding, jack-knifing or overturning
 First point of impact Nearside Age of Driver 40
 Vehicle direction W to E
 FRV Not foreign registered vehicle Journey Other/Not known

111101362 28/02/2011 Monday Time 1200 Vehicles 2 Casualties 1 Slight
 Fine without high winds Road surface Dry Daylight: street lights present
 Special Conditions None Road Type Single carriageway
 V2 TRAVELLING OUT OF TOWN ALONG A39, V1 FOLLOWING V2. A VEH IN FRONT OF V2 STOPPED
 CAUSING V2 TO ALSO STOP. V1 MISJUDGED SITUATION AND COLLIDED WITH THE REAR OF V2
 Occurred on OUTSIDE THE SPORTSMAN INN. A39 BATH ROAD, BRIDGWATER

Vehicle Reference 1 Car Going ahead
 Not in restricted lane No skidding, jack-knifing or overturning
 First point of impact Front Age of Driver 18
 Vehicle direction SW to NE
 FRV Not foreign registered vehicle Journey Other/Not known
 Vehicle Reference 2 Car Waiting to go ahead but held up
 Not in restricted lane No skidding, jack-knifing or overturning
 First point of impact Back Age of Driver 53
 Vehicle direction SW to NE
 FRV Not foreign registered vehicle Journey Other/Not known
 Casualty Reference: 1 Age: 53 Male Driver/rider Severity: Slight

Accidents between dates **01/04/2008 and 31/03/2013** (60) months

Selection:

Selected using Manual Selection

Notes:

Bristol Road/Bath Road, Bridgwater

111101402 11/03/2011 Friday Time 1645 Vehicles 2 Casualties 1 Slight
 Fine without high winds Road surface Dry Daylight: street lights present
 Special Conditions None Road Type Single carriageway
V2 COLLIDED WITH THE REAR OF V1 WHICH HAD STOPPED IN A QUEUE OF TRAFFIC.
 Occurred on A38 BRISTOL ROAD, BRIDGWATER

Vehicle Reference 1 Car Waiting to go ahead but held up
 Not in restricted lane No skidding, jack-knifing or overturning
 First point of impact Back Age of Driver 29
 Vehicle direction S to N
 FRV Not foreign registered vehicle Journey Commuting to/from work
 Casualty Reference: 1 Age: 29 Female Driver/rider Severity: Slight

Vehicle Reference 2 Car Waiting to go ahead but held up
 Not in restricted lane No skidding, jack-knifing or overturning
 First point of impact Front Age of Driver 25
 Vehicle direction S to N
 FRV Not foreign registered vehicle Journey Other/Not known

111101792 11/03/2011 Friday Time 1054 Vehicles 2 Casualties 1 Serious
 Fine without high winds Road surface Dry Daylight: street lighting unknown
 Special Conditions None Road Type Roundabout
V1 LEFT THE RAB TO TURN LEFT INTO POLDEN ST, V1 CROSSED THE RAB
FROM BRISTOL ROAD INTENDING TO EXIT ONTO MONMOUTH ST. V2 TRIED TO PASS V1
BUT COLLIDED WITH THE SIDE OF THE V1 AS IT TURNED LEFT
 Occurred on POLDEN ST AT JCT WITH MONMOUTH ST, BRIDGWATER

Vehicle Reference 1 Car Turning left
 Not in restricted lane No skidding, jack-knifing or overturning
 First point of impact Nearside Age of Driver 46
 Vehicle direction NE to SE
 FRV Not foreign registered vehicle Journey Journey as part of work
 Vehicle Reference 2 Motorcycle over 500cc Going ahead
 Not in restricted lane No skidding, jack-knifing or overturning
 First point of impact Front Age of Driver 53
 Vehicle direction NE to SW
 FRV Not foreign registered vehicle Journey Other/Not known
 Casualty Reference: 1 Age: 53 Male Driver/rider Severity: Serious

Accidents between dates **01/04/2008 and 31/03/2013** (60) months

Selection:

Selected using Manual Selection

Notes:

Bristol Road/Bath Road, Bridgwater

111101759 22/03/2011 Tuesday Time 1130 Vehicles 2 Casualties 2 Slight
 Fine without high winds Road surface Dry Daylight: street lights present
 Special Conditions None Road Type Single carriageway
**V1 FULLY LADEN ARTIC & TRAILER LOADED WITH SCRAP AND CRUSHED VEHS TRAV RH BEND TOO FAST
 FOR LOAD BEING CARRIED. SPEED TOGETHER WITH BEND CAUSED V1 TO OVERTURN
 COLLIDING WITH 2 GARDEN WALLS AND CAR PARKED ON DRIVEWAY**
 Occurred on A39 BATH ROAD, BRIDGWATER

Vehicle Reference	1	Goods >= 7.5 tonnes mgw	Going ahead right hand bend
Not in restricted lane		Overtaken	
First point of impact	Front	Age of Driver	44
Vehicle direction	SW to NE		
FRV	Not foreign registered vehicle	Journey	Journey as part of work
Casualty Reference:	1	Age: 44	Male Driver/rider Severity: Slight
Casualty Reference:	2	Age: 66	Female Pedestrian Severity: Slight
	9		

Vehicle Reference	2	Car	Parked
On lay-by or hard shoulder		No skidding, jack-knifing or overturning	
First point of impact	Offside	Age of Driver	
Vehicle direction	Park to Parked		
FRV	Not foreign registered vehicle	Journey	Other/Not known

111102017 08/04/2011 Friday Time 1555 Vehicles 2 Casualties 1 Slight
 Fine without high winds Road surface Dry Daylight: street lights present
 Special Conditions None Road Type Roundabout
**V1 WAS GOING ACROSS A ZEBRA CROSSING WHEN V2 DROVE OVER THE CROSSING
 KNOCKING RIDER FROM MACHINE**
 Occurred on A39 BATH ROAD AT JCT WITH ROSEBERY AVENUE, BRIDGWATER

Vehicle Reference	1	Pedal cycle	Going ahead
Not in restricted lane		No skidding, jack-knifing or overturning	
First point of impact	Front	Age of Driver	14
Vehicle direction	N to S		
FRV	Not foreign registered vehicle	Journey	Other/Not known
Casualty Reference:	1	Age: 14	Female Driver/rider Severity: Slight
Vehicle Reference	2	Car	Going ahead
Not in restricted lane		No skidding, jack-knifing or overturning	
First point of impact	Front	Age of Driver	30
Vehicle direction	SW to NE		
FRV	Not foreign registered vehicle	Journey	Other/Not known

Accidents between dates 01/04/2008 and 31/03/2013 (60) months

Selection:

Selected using Manual Selection

Notes:

Bristol Road/Bath Road, Bridgwater

111103798 21/06/2011 Tuesday Time 1650 Vehicles 2 Casualties 1 Slight
Fine without high winds Road surface Dry Daylight: street lights present
Special Conditions None Road Type Single carriageway
V2 WAS RIDING ALONG THE PAVEMENT OF BATH ROAD OUT OF TOWN.
V1 PULLED OUT OF ENTRANCE FROM GYM. V1 & V2 COLLIDED
Occurred on A39 BATH ROAD AT THE ENTRANCE TO BATH BRIDGE BUSINESS PARK, BRIDGWATER

Vehicle Reference	1	Car	Moving off
Not in restricted lane			No skidding, jack-knifing or overturning
First point of impact	Nearside	Age of Driver	54
Vehicle direction	SE to NW		
FRV	Not foreign registered vehicle	Journey	Other/Not known
Vehicle Reference	2	Pedal cycle	Going ahead
Not in restricted lane			No skidding, jack-knifing or overturning
First point of impact	Front	Age of Driver	14
Vehicle direction	SW to NE		
FRV	Not foreign registered vehicle	Journey	Other/Not known
Casualty Reference:	1	Age: 14	Male Driver/rider Severity: Slight

111104974 16/08/2011 Tuesday Time 1710 Vehicles 2 Casualties 1 Slight
Fine without high winds Road surface Dry Daylight: street lights present
Special Conditions None Road Type Roundabout
V1 EXITED CROSS RIFLES RAB TURNING INTO BATH ROAD. SEVERAL VEHS AHEAD OF V1
STOPPED TO ALLOW PED TO CROSS AT ZEBRA CROSSING V2 CLIPPED REAR O/S WING OF V1
Occurred on NEAR PED CROSSING, A39 BATH ROAD, BRIDGWATER

Vehicle Reference	1	Car	Waiting to go ahead but held up
Not in restricted lane			No skidding, jack-knifing or overturning
First point of impact	Back	Age of Driver	64
Vehicle direction	S to NE		
FRV	Not foreign registered vehicle	Journey	Other/Not known
Casualty Reference:	1	Age: 64	Male Driver/rider Severity: Slight

Vehicle Reference	2	Goods >= 7.5 tonnes mgw	Going ahead
Not in restricted lane			No skidding, jack-knifing or overturning
First point of impact	Front	Age of Driver	50
Vehicle direction	SW to NE		
FRV	Not foreign registered vehicle	Journey	Journey as part of work

Accidents between dates **01/04/2008 and 31/03/2013** (60) months

Selection:

Selected using Manual Selection

Notes:

Bristol Road/Bath Road, Bridgwater

111106152 21/09/2011 Wednesday Time 1236 Vehicles 1 Casualties 1 Serious
 Fine without high winds Road surface Dry Daylight: street lights present
 Special Conditions None Road Type Single carriageway
 V1 WAS TRAVELLING ALONG THE BRISTOL ROAD TOWARDS BRIDGWATER. PED RAN OUT FROM A LANE ON
 TO THE ROAD IN AN ATTEMPT TO CATCH A BUS. PED RAN INTO THE PATH OF V1 AND COLLIDED WITH IT.
 Occurred on OUTSIDE BRADFORD BUILDING SUPPLIES, A38, BRISTOL ROAD, BRIDGWATER

Vehicle Reference 1 Car Going ahead
 Not in restricted lane No skidding, jack-knifing or overturning
 First point of impact Nearside Age of Driver 29
 Vehicle direction S to N
 FRV Not foreign registered vehicle Journey Other/Not known
 Casualty Reference: 1 Age: 17 Male Pedestrian Severity: Serious
 Pedestrian Direction: E

111106388 15/10/2011 Saturday Time 1300 Vehicles 2 Casualties 1 Slight
 Fine without high winds Road surface Dry Daylight: no street lighting
 Special Conditions None Road Type Unknown
 V1 APPROACHED THE ZEBRA CROSSING, DRIVER LOOKED AND THOUGHT IT WAS CLEAR.
 V2 THEN RODE INTO SIDE OF V1
 Occurred on A39 BATH ROAD WEST OF JCT WITH LOWER BATH ROAD, BRIDGWATER

Vehicle Reference 1 Car Going ahead
 Not in restricted lane No skidding, jack-knifing or overturning
 First point of impact Offside Age of Driver 39
 Vehicle direction NE to SW
 FRV Not foreign registered vehicle Journey Journey as part of work
 Vehicle Reference 2 Pedal cycle Waiting to go ahead but held up
 Not in restricted lane No skidding, jack-knifing or overturning
 First point of impact Front Age of Driver 16
 Vehicle direction NW to SE
 FRV Not foreign registered vehicle Journey Other/Not known
 Casualty Reference: 1 Age: 16 Female Driver/rider Severity: Slight

Accidents between dates **01/04/2008 and 31/03/2013** (60) months

Selection:

Selected using Manual Selection

Notes:

Bristol Road/Bath Road, Bridgwater

111106961 03/11/2011 Thursday Time 1652 Vehicles 1 Casualties 1 Slight
 Fine without high winds Road surface Dry Darkness: street lights present and lit
 Special Conditions None Road Type Single carriageway
 V1 TRAVELLING ALONG A39, BATH ROAD TOWARDS PED CROSSING. PED CROSSING ON CROSSING.
 V1 COLLIDED WITH PED
 Occurred on A39, BATH ROAD, BRIDGWATER.

Vehicle Reference 1 Goods <= 3.5 tonnes mgw Going ahead
 Not in restricted lane No skidding, jack-knifing or overturning
 First point of impact Front Age of Driver 50
 Vehicle direction SW to NE
 FRV Not foreign registered vehicle Journey Other/Not known
 Casualty Reference: 1 Age: 43 Male Pedestrian Severity: Slight
 Pedestrian Direction: SE

111200060 17/12/2011 Saturday Time 1510 Vehicles 1 Casualties 1 Slight
 Fine without high winds Road surface Dry Daylight: street lights present
 Special Conditions None Road Type Roundabout
 V1 TRAV ALONG BATH ROAD, TOWARDS CROSS RIFLES RAB, POSITIONED IN
 LEFT HAND LANE ON APPROACH. PED WALKED ACROSS ZEBRA CROSSING
 TOWARDS CROSS RIFLES PUBLIC HOUSE AND WAS STRUCK BY V1
 Occurred on BATH ROAD AT JCT WITH ROSEBERY AVENUE, BRIDGWATER

Vehicle Reference 1 Car Going ahead
 Not in restricted lane No skidding, jack-knifing or overturning
 First point of impact Front Age of Driver 54
 Vehicle direction NE to SW
 FRV Not foreign registered vehicle Journey Other/Not known
 Casualty Reference: 1 Age: 52 Male Pedestrian Severity: Slight
 Pedestrian Direction: W

121203357 22/02/2012 Wednesday Time 1805 Vehicles 1 Casualties 1 Slight
 Fine without high winds Road surface Dry Darkness: street lights present and lit
 Special Conditions None Road Type Single carriageway
 PED WAS WALKING ALONG BRISTOL ROAD TOWARDS BRIDGWATER. AS V1 WAS TRAVELLING ALONG
 BRISTOL ROAD OUT OF BRIDGWATER AND TURNING RIGHT INTO UNION ST,
 PED ATTEMPTED TO CROSS UNION ST JCT. V1 STRUCK PED.
 Occurred on A38, BRISTOL ROAD AT JCT WITH UNION ST, BRIDGWATER

Vehicle Reference 1 Car Turning right
 Not in restricted lane No skidding, jack-knifing or overturning
 First point of impact Front Age of Driver 28
 Vehicle direction S to E
 FRV Not foreign registered vehicle Journey Other/Not known
 Casualty Reference: 1 Age: 53 Female Pedestrian Severity: Slight
 Pedestrian Direction: S

Accidents between dates **01/04/2008 and 31/03/2013** (60) months

Selection:

Selected using Manual Selection

Notes:

Bristol Road/Bath Road, Bridgwater

121204065 02/03/2012 Friday Time 1930 Vehicles 1 Casualties 1 Slight
 Fine without high winds Road surface Dry Darkness: street lights present and lit
 Special Conditions None Road Type Single carriageway
 V1 TRAVELLING ALONG BATH ROAD TOWARDS RAB JCT WITH MONMOUTH ST.
 V1 FAILED TO STOP AT PED CROSSING AND HIT A PED WHO WAS ON THE CROSSING
 Occurred on A39 BATH ROAD AT JCT WITH A38 MONMOUTH ST, BRIDGWATER

Vehicle Reference 1 Car Going ahead
 Not in restricted lane No skidding, jack-knifing or overturning
 First point of impact Front Age of Driver 39
 Vehicle direction NE to SW
 FRV Not foreign registered vehicle Journey Other/Not known
 Casualty Reference: 1 Age: 24 Female Pedestrian Severity: Slight
 Pedestrian Direction: NW

121202579 27/04/2012 Friday Time 1340 Vehicles 2 Casualties 1 Slight
 Fine without high winds Road surface Wet/Damp Daylight: street lights present
 Special Conditions None Road Type Single carriageway
 V1 & V2 TRAV ALONG A38, V1, TRAV IN FRONT, SLOWED DUE TO TRAFFIC,
 V2 FAILED TO STOP AND COLLIDED WITH REAR OF V1
 Occurred on A38 BRISTOL ROAD, BRIDGWATER

Vehicle Reference 1 Car Slowing or Stopping
 Not in restricted lane No skidding, jack-knifing or overturning
 First point of impact Back Age of Driver 70
 Vehicle direction S to N
 FRV Not foreign registered vehicle Journey Other/Not known
 Casualty Reference: 1 Age: 70 Female Passenger Severity: Slight

Vehicle Reference 2 Car Going ahead
 Not in restricted lane No skidding, jack-knifing or overturning
 First point of impact Front Age of Driver 51
 Vehicle direction S to N
 FRV Not foreign registered vehicle Journey Other/Not known

AccsMap - Accident Analysis System

Accidents between dates 01/04/2008 and 31/03/2013 (60) months

Selection:

Selected using Manual Selection

Notes:

Bristol Road/Bath Road, Bridgwater

121203056 08/05/2012 Tuesday Time 1820 Vehicles 2 Casualties 1 Slight
 Fine without high winds Road surface Dry Daylight: no street lighting
 Special Conditions None Road Type Single carriageway
 V1 WAS SOUTH ON A38 WHEN V2 PULLED OUT OF THE TURNING INTO THE PATH OF V1
 CAUSING V1 TO HIT FRONT NEARSIDE OF V2
 Occurred on WYLDs ROAD AT JCT WITH A38 BRISTOL ROAD, BRIDGWATER

Vehicle Reference 1 Car Going ahead
 Not in restricted lane Skidded
 First point of impact Front Age of Driver 22
 Vehicle direction N to S
 FRV Not foreign registered vehicle Journey Other/Not known
 Casualty Reference: 1 Age: 22 Female Driver/rider Severity: Slight

Vehicle Reference 2 Car Going ahead
 Not in restricted lane No skidding, jack-knifing or overturning
 First point of impact Nearside Age of Driver 48
 Vehicle direction W to E
 FRV Not foreign registered vehicle Journey Journey as part of work

121203299 01/06/2012 Friday Time 1230 Vehicles 1 Casualties 1 Slight
 Fine without high winds Road surface Dry Daylight: street lights present
 Special Conditions None Road Type Single carriageway
 TWO PEDS, WITH ANOTHER PED IN A PUSH CHAIR, WERE CROSSING MONMOUTH ST ON
 ZEBRA CROSSING. A LORRY STOPPED BUT V1 STRUCK FOOT OF PED IN PUSH CHAIR
 WHICH WAS OUT IN FRONT OF THE PUSH CHAIR. V1 FAILED TO STOP.
 Occurred on MONMOUTH ST, BRIDGWATER.

Vehicle Reference 1 Car Going ahead
 Not in restricted lane No skidding, jack-knifing or overturning
 First point of impact Front Age of Driver
 Vehicle direction NE to SW
 FRV Not foreign registered vehicle Journey Other/Not known
 Casualty Reference: 1 Age: 3 Male Pedestrian Severity: Slight
 Pedestrian Direction: S

Accidents between dates **01/04/2008 and 31/03/2013** (60) months

Selection:

Selected using Manual Selection

Notes:

Bristol Road/Bath Road, Bridgwater

121203623 09/06/2012 Saturday Time 2142 Vehicles 1 Casualties 1 Fatal
 Fine without high winds Road surface Dry Darkness: street lights present and lit
 Special Conditions None Road Type Single carriageway
**V1 TRAVELLING NORTH TOWARDS BRISTOL WHEN IT COLLIDED WITH A PED
 WHO WAS CROSSING THE ROAD. V1 LEFT THE SCENE BUT OCCUPANTS WERE LATER LOCATED**
 Occurred on A38 BRISTOL ROAD, OUTSIDE 104, BRIDGWATER

Vehicle Reference 1 Car Going ahead
 Not in restricted lane No skidding, jack-knifing or overturning
 First point of impact Nearside Age of Driver 32
 Vehicle direction S to N
 FRV Not foreign registered vehicle Journey Other/Not known
 Casualty Reference: 1 Age: 29 Male Pedestrian Severity: Fatal
 Pedestrian Direction: E

121203679 18/06/2012 Monday Time 0951 Vehicles 1 Casualties 1 Slight
 Fine without high winds Road surface Dry Daylight: street lights present
 Special Conditions None Road Type Single carriageway
**V1 TRAV A38 AFTER LEAVING CROSS RIFLES RAB. V1 APPROACHED ZEBRA CROSSING. PED IN PUSHCHAIR BEING
 PUSHED BY ANOTHER PED INTENDING TO USE CROSSING. V1 SLOWED ON APPROACH TO CROSSING
 PED ASSUMED V1 WAS GOING TO STOP AND CROSSED. V1 HIT PUSHCHAIR**
 Occurred on A38, BRISTOL ROAD, BRIDGWATER, AT ZEBRA CROSSING NEAR TO CROSS RIFLES RAB

Vehicle Reference 1 Car Slowing or Stopping
 Not in restricted lane No skidding, jack-knifing or overturning
 First point of impact Front Age of Driver 78
 Vehicle direction S to N
 FRV Not foreign registered vehicle Journey Other/Not known
 Casualty Reference: 1 Age: 2 Male Pedestrian Severity: Slight
 Pedestrian Direction: E

Accidents between dates **01/04/2008 and 31/03/2013** (60) months

Selection:

Selected using Manual Selection

Notes:

Bristol Road/Bath Road, Bridgwater

121203661 20/06/2012 Wednesday Time 1255 Vehicles 2 Casualties 2 Slight
 Fine without high winds Road surface Dry Daylight: street lights present
 Special Conditions None Road Type Single carriageway
 V1 AND V2 LEAVING RAB. VEH IN FRONT OF V1 BRAKED AT ZEBRA CROSSING.V1 BRAKED, V2, TRAV BEHIND
 V1, HIT REAR OF V1 CAUSING IT TO JERK FORWARD A NUMBER OF METRES
 Occurred on A39 BATH ROAD AT JCT WITH A38 BRISTOL ROAD, BRIDGWATER

Vehicle Reference	1	Car	Waiting to go ahead but held up			
Not in restricted lane			No skidding, jack-knifing or overturning			
First point of impact	Back		Age of Driver	42		
Vehicle direction	SW to N					
FRV	Not foreign registered vehicle		Journey	Other/Not known		
Casualty Reference:	1	Age:	42	Female	Driver/rider	Severity: Slight
Casualty Reference:	2	Age:	21	Female	Passenger	Severity: Slight

Vehicle Reference	2	Car	Going ahead			
Not in restricted lane			Skidded			
First point of impact	Front		Age of Driver	28		
Vehicle direction	SW to NE					
FRV	Not foreign registered vehicle		Journey	Other/Not known		

121204946 23/07/2012 Monday Time 1153 Vehicles 2 Casualties 1 Slight
 Fine without high winds Road surface Dry Daylight: street lights present
 Special Conditions None Road Type Single carriageway
 V1 WAS FOLLOWING V2 FROM WYLDS ROAD - TURNING LEFT INTO BRISTOL ROAD.
 V2 STOPPED AND V1 COLLIDED WITH REAR OF V2.
 Occurred on WYLDS ROAD, AT JCT WITH A38 BRISTOL ROAD, BRIDGWATER

Vehicle Reference	1	Car	Turning left			
Not in restricted lane			No skidding, jack-knifing or overturning			
First point of impact	Front		Age of Driver	52		
Vehicle direction	W to N					
FRV	Not foreign registered vehicle		Journey	Other/Not known		
Vehicle Reference	2	Motorcycle 50cc and under	Turning left			
Not in restricted lane			No skidding, jack-knifing or overturning			
First point of impact	Back		Age of Driver	44		
Vehicle direction	W to N					
FRV	Not foreign registered vehicle		Journey	Other/Not known		
Casualty Reference:	1	Age:	44	Male	Driver/rider	Severity: Slight

Accidents between dates 01/04/2008 and 31/03/2013 (60) months

Selection:

Selected using Manual Selection

Notes:

Bristol Road/Bath Road, Bridgwater

121205584 07/08/2012 Tuesday Time 1825 Vehicles 2 Casualties 1 Slight
Fine without high winds Road surface Dry Daylight: street lights present
Special Conditions None Road Type Single carriageway
V2 CROSSING ZEBRA CROSSING ON BATH ROAD NEAR COLLEGE WAY.
V1, TRAVELLING ALONG BATH ROAD, COLLIDED WITH V2.
Occurred on A39 BATH ROAD, SOUTH WEST OF JCT WITH COLLEGE WAY, BRIDGWATER

Vehicle Reference	1	Car	Going ahead
Not in restricted lane			No skidding, jack-knifing or overturning
First point of impact	Front	Age of Driver	18
Vehicle direction	SW to NE		
FRV	Not foreign registered vehicle	Journey	Other/Not known
Vehicle Reference	2	Pedal cycle	Going ahead
Not in restricted lane			No skidding, jack-knifing or overturning
First point of impact	Nearside	Age of Driver	20
Vehicle direction	W to E		
FRV	Not foreign registered vehicle	Journey	Other/Not known
Casualty Reference:	1	Age: 20	Male Driver/rider Severity: Slight

121207530 25/10/2012 Thursday Time 0630 Vehicles 2 Casualties 1 Serious
Raining without high winds Road surface Wet/Damp Darkness: street lights present and lit
Special Conditions None Road Type Roundabout
V1 ENTERED RAB FROM BRISTOL ROAD. V2 WAS ALREADY ON THE RAB HAVING JOINED FROM THE CLINK. V1 COLLIDED WITH V2.
Occurred on A38 BRISTOL ROAD AT RAB JCT WITH THE CLINK, BRIDGWATER

Vehicle Reference	1	Car	Moving off
Not in restricted lane			No skidding, jack-knifing or overturning
First point of impact	Front	Age of Driver	58
Vehicle direction	N to SE		
FRV	Not foreign registered vehicle	Journey	Other/Not known
Vehicle Reference	2	Pedal cycle	Going ahead
Not in restricted lane			No skidding, jack-knifing or overturning
First point of impact	Nearside	Age of Driver	22
Vehicle direction	W to SE		
FRV	Not foreign registered vehicle	Journey	Other/Not known
Casualty Reference:	1	Age: 22	Male Driver/rider Severity: Serious

Accidents between dates 01/04/2008 and 31/03/2013 (60) months

Selection:

Selected using Manual Selection

Notes:

Bristol Road/Bath Road, Bridgwater

131300721 16/01/2013 Wednesday Time 1316 Vehicles 2 Casualties 1 Slight
Fine without high winds Road surface Dry Daylight: street lights present
Special Conditions None Road Type Single carriageway
V1 TRAVELLING NORTH ON BATH ROAD INTO BRIDGWATER. V2 AT JCT INDICATING RIGHT
TO TURN ONTO BATH ROAD FROM COLLEGE WAY.
V2 STARTED PULLING OUT ONTO BATH ROAD AND WAS HIT BY FRONT OFFSIDE OF V1.
Occurred on A39 BATH ROAD AT JCT WITH COLLEGE WAY, BRIDGWATER

Vehicle Reference	1	Car	Going ahead
Not in restricted lane			No skidding, jack-knifing or overturning
First point of impact	Nearside	Age of Driver	43
Vehicle direction	SW to NE		
FRV	Not foreign registered vehicle	Journey	Other/Not known
Casualty Reference:	1	Age:	43
		Female	Driver/rider
			Severity: Slight

Vehicle Reference	2	Car	Turning right
Not in restricted lane			No skidding, jack-knifing or overturning
First point of impact	Front	Age of Driver	18
Vehicle direction	SE to NE		
FRV	Not foreign registered vehicle	Journey	Other/Not known

131301049 08/02/2013 Friday Time 1630 Vehicles 2 Casualties 1 Slight
Raining without high winds Road surface Wet/Damp Daylight: street lights present
Special Conditions None Road Type Single carriageway
V1 & V2 TRAV OUT OF TOWN ON BATH ROAD. AT ZEBRA CROSSING V1 NEARLY HIT A PED.
DRIVER OF V1 GOT FOOT STUCK AT THAT PRECISE MOMENT AND CAUSED A COLLISION WITH V2.
Occurred on A39 BATH ROAD AT JCT WITH ROSEBERY AVENUE, BRIDGWATER

Vehicle Reference	1	Car	Going ahead
Not in restricted lane			No skidding, jack-knifing or overturning
First point of impact	Front	Age of Driver	76
Vehicle direction	SW to NE		
FRV	Not foreign registered vehicle	Journey	Other/Not known
Vehicle Reference	2	Pedal cycle	Going ahead
Not in restricted lane			No skidding, jack-knifing or overturning
First point of impact	Back	Age of Driver	61
Vehicle direction	SW to NE		
FRV	Not foreign registered vehicle	Journey	Other/Not known
Casualty Reference:	1	Age:	61
		Male	Driver/rider
			Severity: Slight

Accidents between dates **01/04/2008 and 31/03/2013** (60) months

Selection:

Selected using Manual Selection

Notes:

Bristol Road/Bath Road, Bridgwater

131301715 15/03/2013 Friday Time 0846 Vehicles 2 Casualties 2 Slight
 Fine without high winds Road surface Dry Daylight: no street lighting
 Special Conditions None Road Type Single carriageway
V1 & V2 TRAVELLING SOUTH ON A38. V1 STATIONARY AT TRAFFIC LIGHTS WHEN V2 COLLIDED WITH REAR OF V1
 Occurred on A38 BRISTOL ROAD AT JCT WITH A39 THE DROVE, BRIDGWATER

Vehicle Reference 1 Goods between 3.5 and 7.5 tonnes mgw Waiting to go ahead but held up
 Not in restricted lane No skidding, jack-knifing or overturning

First point of impact Back Age of Driver 22

Vehicle direction N to S

FRV Not foreign registered vehicle Journey Other/Not known

Casualty Reference: 1 Age: 22 Male Driver/rider Severity: Slight

Casualty Reference: 2 Age: 30 Male Passenger Severity: Slight

Vehicle Reference 2 Car Going ahead

Not in restricted lane No skidding, jack-knifing or overturning

First point of impact Front Age of Driver 36

Vehicle direction N to S

FRV Not foreign registered vehicle Journey Other/Not known

131301899 19/03/2013 Tuesday Time 0900 Vehicles 2 Casualties 1 Slight
 Fine without high winds Road surface Dry Daylight: street lights present
 Special Conditions None Road Type Unknown
V2 TRAVELLING SOUTH WEST ON BATH ROAD. V1 TRAV NORTH EAST ON A39, WANTING TO TURN RIGHT INTO BAILEY ST. THERE WAS A GAP IN THE TRAFFIC AND V1 TURNED, HITTING V2 AS IT DID SO
 Occurred on A39 BATH ROAD AT JCT WITH BAILEY ST, BRIDGWATER

Vehicle Reference 1 Car Turning right
 Not in restricted lane No skidding, jack-knifing or overturning

First point of impact Front Age of Driver 55

Vehicle direction SW to SE

FRV Not foreign registered vehicle Journey Other/Not known

Vehicle Reference 2 Pedal cycle Going ahead

Not in restricted lane No skidding, jack-knifing or overturning

First point of impact Front Age of Driver 29

Vehicle direction NE to SW

FRV Not foreign registered vehicle Journey Other/Not known

Casualty Reference: 1 Age: 29 Male Driver/rider Severity: Slight

AccsMap - Accident Analysis System

Accidents between dates 01/04/2008 and 31/03/2013 (60) months

Selection:

Selected using Manual Selection

Notes:

Bristol Road/Bath Road, Bridgwater

Accidents involving:

	Fatal	Serious	Slight	Total
Motor vehicles only (excluding	1	3	36	40
2-wheeled motor vehicles	1	1	2	4
Pedal cycles	0	2	14	16
Horses & other	0	0	0	0
Total	2	6	52	60

Casualties:

	Fatal	Serious	Slight	Total
Vehicle driver	0	0	21	21
Passenger	0	1	8	9
Motorcycle rider	1	1	2	4
Cyclist	0	2	13	15
Pedestrian	1	3	17	21
Other	0	0	0	0
Total	2	7	61	70

Accidents between dates 01/04/2008 and 31/03/2013 (60) months

Selection: Notes:

Selected using Manual Selection

Bristol Road/Bath Road, Bridgwater

DEFAULT VEHICLE GROUPS

Accidents involving:	Fatal	Serious	Slight	Total	Casualties:	Fatal	Serious	Slight	Total
Motor Vehicles Only	1	3	35	39	Vehicle Driver	0	0	21	21
2-wheeled motor vehicles	1	1	2	4	Vehicle Passenger	0	1	8	9
Pedal Cycles	0	2	14	16	Motorcycle rider	1	1	2	4
Horses & Other	0	0	1	1	Cyclist	0	2	13	15
					Pedestrians	1	3	17	21
Total Accidents	2	6	52	60	Other	0	0	0	0
					Total	2	7	61	70

BVPI CATEGORIES

* Figures include Passengers/Pillions where applicable

Casualties:	Fatal	Serious	Slight	Total
Pedestrians	1	3	17	21
Pedal cyclists	0	2	13	15
Motorcyclists	1	1	2	4
Car users	0	0	25	25
Other vehicle use	0	1	4	5
Total	2	7	61	70

YOUNG DRIVERS (17-24)

Accidents involving:	Fatal	Serious	Slight	Total	Casualties:	Fatal	Serious	Slight	Total
Car drivers	0	0	11	11	Car drivers	0	0	3	3
Cycle riders	0	1	2	3	Cycle riders	0	1	2	3
Motorcycle riders	0	0	1	1	Motorcycle riders	0	0	1	1
Other motor vehs	0	0	1	1	Other motor vehs	0	0	1	1
					Passengers of YD	0	0	1	1
					Pedestrians by YD	0	0	1	1
					Total	0	1	9	10

URBAN/RURAL

Accidents:	Fatal	Serious	Slight	Total	Casualties:	Fatal	Serious	Slight	Total
Urban (Spd lim <41)	2	6	52	60	Urban (Spd lim	2	7	61	70
Rural (Spd lim >40)	0	0	0	0	Rural (Spd lim >4	0	0	0	0
					Total	2	7	61	70



Hinkley Point C

Accidents
between
01/01/2009
and
31/12/2009

+ Crown copyright. All rights reserved
Licence No: 100038382 2013

Her Majesty's Office (c) Crown Copyright.
Unauthorized reproduction infringes Crown
Copyright and may lead to prosecution
or civil proceedings.
Licence No: 0100038382
(year document is published)



SCALE	1 : 90000
DATE	19/09/2013
DRAWING No.	0090B/2013
DRAWN BY	M.P.D
CHECKED BY	S.J.B



Hinkley Point C

Accidents
between
01/01/2010
and
31/12/2010

+ Crown copyright. All rights reserved.
Licence No: 100038382 2013

Her Majesty's Office (c) Crown Copyright.
Unauthorized reproduction infringes Crown
Copyright and may lead to prosecution
or civil proceedings.
Licence No: 0100038382
(year document is published)



SCALE	1 : 90000
DATE	20/09/2013
DRAWING No.	0090C/2013
DRAWN BY	M.P.D
CHECKED BY	S.J.B



Hinkley Point C

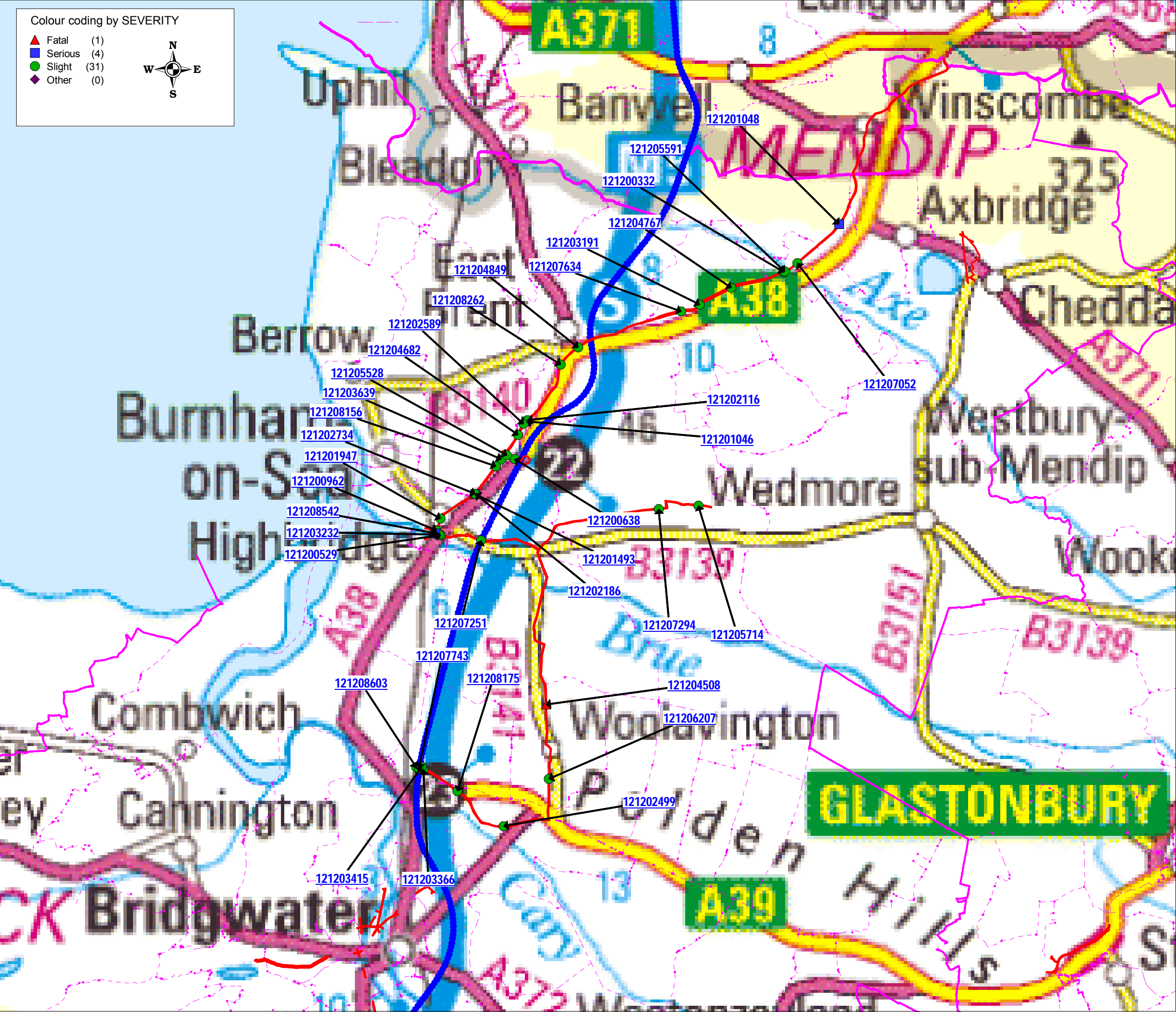
Accidents
between
01/01/2011
and
31/12/2011

+ Crown copyright. All rights reserved
Licence No: 100038382 2013

Her Majesty's Office (c) Crown Copyright.
Unauthorized reproduction infringes Crown
Copyright and may lead to prosecution
or civil proceedings.
Licence No: 03100538382
(year document is published)



SCALE	1 : 90000
DATE	20/09/2013
DRAWING No.	0090D/2013
DRAWN BY	M.P.D
CHECKED BY	S.J.B



Hinkley Point C

Accidents
between
01/01/2012
and
31/12/2012

+ Crown copyright. All rights reserved
Licence No: 100038382 2013

Her Majesty's Office (c) Crown Copyright.
Unauthorised reproduction infringes Crown
Copyright and may lead to prosecution
or civil proceedings.
Licence No: 0310053832
(year document is published)



SCALE	1 : 90000
DATE	20/09/2013
DRAWING No.	0090E/2013
DRAWN BY	M.P.D
CHECKED BY	S.J.B

Accidents between dates **01/01/2008 and 31/12/2012** (60) months

Selection:

Selected using Manual Selection

Notes:

Hinkley Point C

080800195 04/01/2008 Friday Time 1215 Vehicles 1 Casualties 1 Fatal
 Fine without high winds Road surface Wet/Damp Daylight: street lights present
 Special Conditions None Road Type Single carriageway
V1 TRAV SW TOWARDS EAST BRENT, COLLIDED WITH PED WHO WAS IN THE MIDDLE OF C/WAY
 Occurred on A38 BRISTOL ROAD ROOKSBRIDGE, AXBRIDGE

Vehicle Reference 1 Car Going ahead
 Not in restricted lane No skidding, jack-knifing or overturning
 First point of impact Front Age of Driver 28
 Vehicle direction NE to SW
 FRV Not foreign registered vehicle Journey Other/Not known
 Casualty Reference: 1 Age: 80 Male Pedestrian Severity: Fatal
 Pedestrian Direction: E

080800746 04/01/2008 Friday Time 1130 Vehicles 2 Casualties 2 Serious
 Fine without high winds Road surface Dry Daylight: street lights present
 Special Conditions None Road Type Single carriageway
V1 (TRACTOR) TRAV FROM BRENT ST, AIMING TO CROSS JCT INTO HARP ROAD, COLLIDED WITH V2 TRAV FROM EDITHMEAD TOWARD BRISTOL. V2 PUSHED INTO HIGHWAY SIGNS
 Occurred on A38 BRISTOL ROAD AT JCT WITH BRENT ST, HIGHBRIDGE

Vehicle Reference 1 Agricultural vehicle Going ahead
 Not in restricted lane No skidding, jack-knifing or overturning
 First point of impact Offside Age of Driver 62
 Vehicle direction NW to SE
 FRV Not foreign registered vehicle Journey Journey as part of work
 Casualty Reference: 1 Age: 33 Female Passenger Severity: Serious
 Casualty Reference: 2 Age: 5 Male Passenger Severity: Slight

Vehicle Reference 2 Car Going ahead
 Not in restricted lane No skidding, jack-knifing or overturning
 First point of impact Front Age of Driver 45
 Vehicle direction SW to NE
 FRV Not foreign registered vehicle Journey Journey as part of work

AccsMap - Accident Analysis System

Accidents between dates 01/01/2008 and 31/12/2012 (60) months

Selection:

Selected using Manual Selection

Notes:

Hinkley Point C

080800968 16/01/2008 Wednesday Time 1110 Vehicles 2 Casualties 1 Slight

Fine without high winds Road surface Dry Daylight: street lighting unknown

Special Conditions None Road Type Single carriageway

V2 (BT VAN WITH TRAILER) PARKED HEADING NORTHBOUND, HALF ON ROAD AND PAVEMENT, DRIVER WAS CARRYING OUT A SURVEY ON MAN HOLE COVERS, WHEN HIT IN TRAILER BY V1

Occurred on A38 BRISTOL ROAD, HIGHBRIDGE

Vehicle Reference 1 Car

Going ahead

Not in restricted lane

No skidding, jack-knifing or overturning

First point of impact Front

Age of Driver 72

Vehicle direction SW to NE

FRV Not foreign registered vehicle

Journey Other/Not known

Casualty Reference: 1 Age: 56 Female Passenger Severity: Slight

Vehicle Reference 2 Goods <= 3.5 tonnes mgw

Parked

Not in restricted lane

No skidding, jack-knifing or overturning

First point of impact Back

Age of Driver 54

Vehicle direction Park to Parked

FRV Not foreign registered vehicle

Journey Journey as part of work

080802555 14/02/2008 Thursday Time 1113 Vehicles 2 Casualties 1 Slight

Fine without high winds Road surface Dry Daylight: street lights present

Special Conditions None Road Type Dual carriageway

V2 STOPPED AT RAB TO GIVE WAY TO TRAFFIC, DESTINATION UNKNOWN.

V1 FAILED TO STOP IN TIME AND COLLIDED INTO REAR OF V2.

Occurred on DUNBALL RAB M5 J23, BRIDGWATER,

Vehicle Reference 1 Car

Waiting to turn left

Not in restricted lane

No skidding, jack-knifing or overturning

First point of impact Front

Age of Driver 72

Vehicle direction E to SW

FRV Not foreign registered vehicle

Journey Other/Not known

Casualty Reference: 1 Age: 72 Female Passenger Severity: Slight

Vehicle Reference 2 Car

Waiting to turn left

Not in restricted lane

No skidding, jack-knifing or overturning

First point of impact Back

Age of Driver 50

Vehicle direction E to SW

FRV Not foreign registered vehicle

Journey Other/Not known

Accidents between dates **01/01/2008 and 31/12/2012** (60) months

Selection:

Selected using Manual Selection

Notes:

Hinkley Point C

080803973 21/03/2008 Friday Time 1242 Vehicles 2 Casualties 2 Slight
 Fine without high winds Road surface Dry Daylight: no street lighting
 Special Conditions None Road Type Single carriageway
V1 IN LINE OF TRAFFIC. V2 PARKED.V1 FAILED TO SEE V2 AND HIT REAR.
 Occurred on A38 BRISTOL ROAD, BRENT KNOLL, HIGHBRIDGE

Vehicle Reference 1 Car Overtaking stationary vehicle on its offside
 Not in restricted lane No skidding, jack-knifing or overturning
 First point of impact Front Age of Driver 70
 Vehicle direction NE to SW
 FRV Not foreign registered vehicle Journey Other/Not known
 Casualty Reference: 1 Age: 70 Male Driver/rider Severity: Slight

Vehicle Reference 2 Car Parked
 Not in restricted lane No skidding, jack-knifing or overturning
 First point of impact Back Age of Driver 52
 Vehicle direction Park to Parked
 FRV Not foreign registered vehicle Journey Other/Not known
 Casualty Reference: 2 Age: 52 Male Driver/rider Severity: Slight

080804060 26/03/2008 Wednesday Time 0830 Vehicles 3 Casualties 1 Slight
 Raining without high winds Road surface Dry Daylight: no street lighting
 Special Conditions None Road Type Roundabout
ALL VEHS TRAVELLING A39, SLOWING AS APPROACHED RAB FOR M5 . V1 HIT REAR OF V3 SHUNTING IT INTO V2.
 Occurred on A39 J23 RAB, PURITON, BRIDGWATER

Vehicle Reference 1 Car Going ahead
 Not in restricted lane No skidding, jack-knifing or overturning
 First point of impact Front Age of Driver 54
 Vehicle direction S to N
 FRV Not foreign registered vehicle Journey Other/Not known
 Vehicle Reference 2 Car Going ahead
 Not in restricted lane No skidding, jack-knifing or overturning
 First point of impact Back Age of Driver 52
 Vehicle direction S to N
 FRV Not foreign registered vehicle Journey Other/Not known
 Vehicle Reference 3 Car Slowing or Stopping
 Not in restricted lane No skidding, jack-knifing or overturning
 First point of impact Back Age of Driver 21
 Vehicle direction S to N
 FRV Not foreign registered vehicle Journey Other/Not known
 Casualty Reference: 1 Age: 21 Female Driver/rider Severity: Slight

Accidents between dates **01/01/2008 and 31/12/2012** (60) months

Selection:

Selected using Manual Selection

Notes:

Hinkley Point C

080804112 28/03/2008 Friday Time 1830 Vehicles 3 Casualties 1 Slight
 Fine without high winds Road surface Dry Daylight: no street lighting
 Special Conditions None Road Type Roundabout
 ALL VEHS TRAVELLING A39. V1 STATIONARY AT RAB BEHIND V3. V2 HIT REAR OF V1 PUSHING IT INTO
 V3. VEHS 2 AND 3 LEFT SCENE WITHOUT GIVING ANY DETAILS
 Occurred on A39, RAB JCT WITH M5, DUNBALL, BRIDGWATER

Vehicle Reference 1 Car Waiting to go ahead but held up
 Not in restricted lane No skidding, jack-knifing or overturning
 First point of impact Back Age of Driver 44
 Vehicle direction W to E
 FRV Not foreign registered vehicle Journey Other/Not known
 Casualty Reference: 1 Age: 44 Female Driver/rider Severity: Slight

Vehicle Reference 2 Car Going ahead
 Not in restricted lane No skidding, jack-knifing or overturning
 First point of impact Front Age of Driver
 Vehicle direction W to E
 FRV Not foreign registered vehicle Journey Other/Not known

Vehicle Reference 3 Car Waiting to go ahead but held up
 Not in restricted lane No skidding, jack-knifing or overturning
 First point of impact Back Age of Driver
 Vehicle direction W to E
 FRV Not foreign registered vehicle Journey Other/Not known

080804017 01/04/2008 Tuesday Time 1050 Vehicles 2 Casualties 1 Slight
 Fine without high winds Road surface Dry Daylight: no street lighting
 Special Conditions None Road Type Single carriageway
 V1, TRAVELLING ALONG CHURCH ROAD, IN PROCESS OF TURNING RIGHT
 INTO HACKNESS ROAD WHEN OVERTAKEN BY V2 AND COLLISION OCCURRED
 Occurred on B3141 CHURCH ROAD AT JCT WITH HACKNESS ROAD, EAST HUNTSPILL

Vehicle Reference 1 Motorcycle 50cc and under Turning right
 Not in restricted lane No skidding, jack-knifing or overturning
 First point of impact Back Age of Driver 16
 Vehicle direction S to E
 FRV Not foreign registered vehicle Journey Other/Not known
 Casualty Reference: 1 Age: 16 Male Driver/rider Severity: Slight

Vehicle Reference 2 Car Overtaking moving vehicle on its offside
 Not in restricted lane No skidding, jack-knifing or overturning
 First point of impact Front Age of Driver
 Vehicle direction S to N
 FRV Not foreign registered vehicle Journey Other/Not known

Accidents between dates **01/01/2008 and 31/12/2012** (60) months

Selection:

Selected using Manual Selection

Notes:

Hinkley Point C

080804287 03/04/2008 Thursday Time 1054 Vehicles 3 Casualties 2 Slight
 Fine without high winds Road surface Dry Daylight: no street lighting

Special Conditions None Road Type Roundabout

ALL VEHS TRAVELLING SAME DIRECTION ALONG A39. V1 & V2 STOPPED AT RAB.

V3 HIT REAR OF V2 PUSHING IT INTO REAR OF V1

Occurred on A39 RAB, J23, DOWNEND, BRIDGWATER

Vehicle Reference 1 Goods <= 3.5 tonnes mgw Waiting to go ahead but held up
 Not in restricted lane No skidding, jack-knifing or overturning
 First point of impact Back Age of Driver 61
 Vehicle direction W to E
 FRV Not foreign registered vehicle Journey Journey as part of work
 Casualty Reference: 1 Age: 61 Male Driver/rider Severity: Slight

Vehicle Reference 2 Goods <= 3.5 tonnes mgw Waiting to go ahead but held up
 Not in restricted lane No skidding, jack-knifing or overturning
 First point of impact Back Age of Driver 65
 Vehicle direction W to E
 FRV Not foreign registered vehicle Journey Journey as part of work
 Casualty Reference: 2 Age: 65 Male Driver/rider Severity: Slight

Vehicle Reference 3 Goods >= 7.5 tonnes mgw Going ahead
 Not in restricted lane No skidding, jack-knifing or overturning
 First point of impact Front Age of Driver 30
 Vehicle direction W to E
 FRV Not foreign registered vehicle Journey Journey as part of work

080804768 19/04/2008 Saturday Time 1345 Vehicles 2 Casualties 1 Slight
 Fine without high winds Road surface Wet/Damp Daylight: street lights present
 Special Conditions None Road Type Single carriageway
 V1 TRAVELLING TOWARDS CHEDDAR WHEN V2 DROVE ACROSS JCT AND COLLISION OCCURRED.
 Occurred on A38 AT JCT WITH CORONATION ROAD, BADGWORTH, AXBRIDGE

Vehicle Reference 1 Car Going ahead
 Not in restricted lane Skidded
 First point of impact Front Age of Driver 20
 Vehicle direction SW to NE
 FRV Not foreign registered vehicle Journey Other/Not known
 Casualty Reference: 1 Age: 20 Male Driver/rider Severity: Slight

Vehicle Reference 2 Car Turning right
 Not in restricted lane No skidding, jack-knifing or overturning
 First point of impact Nearside Age of Driver
 Vehicle direction W to S
 FRV Not foreign registered vehicle Journey Other/Not known

Accidents between dates **01/01/2008 and 31/12/2012** (60) months

Selection:

Selected using Manual Selection

Notes:

Hinkley Point C

080804666 20/04/2008 Sunday Time 1430 Vehicles 2 Casualties 6 Slight
 Fine without high winds Road surface Dry Daylight: street lights present
 Special Conditions None Road Type Single carriageway
 V1 TRAVELLING ALONG A39 TOWARDS GLASTONBURY.V2 WAITING TO JOIN A39
 FROM WOOLAVINGTON HILL.V2 PULLED OUT OF JCT AND COLLIDED WITH V1.
 Occurred on A39 BATH ROAD AT JCT WITH B3141 WOOLAVINGTON HILL, WOOLAVINGTON

Vehicle Reference 1 Car Going ahead
 Not in restricted lane No skidding, jack-knifing or overturning
 First point of impact Front Age of Driver 33
 Vehicle direction W to E
 FRV Not foreign registered vehicle Journey Other/Not known
 Casualty Reference: 1 Age: 33 Female Driver/rider Severity: Slight

Casualty Reference: 3 Age: 39 Female Passenger Severity: Slight

Vehicle Reference 2 Car Moving off
 Not in restricted lane No skidding, jack-knifing or overturning
 First point of impact Front Age of Driver 24
 Vehicle direction N to S
 FRV Not foreign registered vehicle Journey Other/Not known
 Casualty Reference: 2 Age: 24 Female Driver/rider Severity: Slight

Casualty Reference: 4 Age: 20 Male Passenger Severity: Slight

Casualty Reference: 5 Age: 22 Female Passenger Severity: Slight

Casualty Reference: 6 Age: 24 Male Passenger Severity: Slight

Accidents between dates **01/01/2008 and 31/12/2012** (60) months

Selection:

Selected using Manual Selection

Notes:

Hinkley Point C

080804728 20/04/2008 Sunday Time 1430 Vehicles 2 Casualties 1 Serious
 Fine without high winds Road surface Dry Daylight: street lights present
 Special Conditions None Road Type Dual carriageway
 V1 TRAVELLING ALONG M5(S) IN THE MIDDLE LANE WHEN IT HIT THE REAR OF V2.
 V1 PULLED OFF THE MOTORWAY IN ORDER TO EXCHANGE DETAILS BUT V2 NEVER APPEARED.
 Occurred on M5 S/BOUND NEAR JCT 23, DUNBALL, BRIDGWATER

Vehicle Reference 1 Car Going ahead
 Not in restricted lane No skidding, jack-knifing or overturning
 First point of impact Front Age of Driver 58
 Vehicle direction N to S
 FRV Not foreign registered vehicle Journey Other/Not known
 Casualty Reference: 1 Age: 58 Male Driver/rider Severity: Serious

Vehicle Reference 2 Goods <= 3.5 tonnes mgw Going ahead
 Not in restricted lane No skidding, jack-knifing or overturning
 First point of impact Back Age of Driver
 Vehicle direction N to S
 FRV Not foreign registered vehicle Journey Other/Not known

080804906 23/04/2008 Wednesday Time 1545 Vehicles 2 Casualties 1 Slight
 Fine without high winds Road surface Dry Daylight: no street lighting
 Special Conditions None Road Type Single carriageway
 V1 PULLED OUT OF THE JCT OF THE A371 ONTO THE A38 INTO THE PATH OF V2
 WHICH WAS TRAVELLING SOUTH ON THE A38. V2 HIT THE OFFSIDE OF V1
 Occurred on A38 SHUTE SELVE AT JCT WITH A371 AXBRIDGE BYPASS, CROSS, AXBRIDGE

Vehicle Reference 1 Car Turning right
 Not in restricted lane No skidding, jack-knifing or overturning
 First point of impact Offside Age of Driver 65
 Vehicle direction E to N
 FRV Not foreign registered vehicle Journey Other/Not known
 Vehicle Reference 2 Car Going ahead
 Not in restricted lane No skidding, jack-knifing or overturning
 First point of impact Front Age of Driver 40
 Vehicle direction N to S
 FRV Not foreign registered vehicle Journey Other/Not known
 Casualty Reference: 1 Age: 52 Female Passenger Severity: Slight

AccsMap - Accident Analysis System

Accidents between dates 01/01/2008 and 31/12/2012 (60) months

Selection:

Selected using Manual Selection

Notes:

Hinkley Point C

080804924 23/04/2008 Wednesday Time 1037 Vehicles 3 Casualties 1 Serious
 Fine without high winds Road surface Dry Daylight: no street lighting
 Special Conditions None Road Type Single carriageway
 V1 PULLED OUT OF NOTTING HILL ROAD HEADING TOWARDS AXBRIDGE. V3 TURNED LEFT INTO NOTTING HILL ROAD.
 V2 OVERTOOK V3. V1 & V2 WERE UNABLE TO SEE EACH OTHER AND COLLISION OCCURRED.
 Occurred on A38 TURNPIKE ROAD AT JCT WITH NOTTING HILL WAY, LOWER WEARE, AXBRIDGE

Vehicle Reference 1 Car Moving off
 Not in restricted lane No skidding, jack-knifing or overturning
 First point of impact Front Age of Driver 39
 Vehicle direction S to SW
 FRV Not foreign registered vehicle Journey Other/Not known
 Vehicle Reference 2 Motorcycle over 50cc and up to 125cc Overtaking moving vehicle on its offside
 Not in restricted lane No skidding, jack-knifing or overturning
 First point of impact Front Age of Driver 21
 Vehicle direction NE to SW
 FRV Not foreign registered vehicle Journey Other/Not known
 Casualty Reference: 1 Age: 21 Male Driver/rider Severity: Serious

Vehicle Reference 3 Other motor vehicle Turning left
 Not in restricted lane No skidding, jack-knifing or overturning
 First point of impact Did not impact Age of Driver
 Vehicle direction NE to S
 FRV Not foreign registered vehicle Journey Other/Not known

080805203 26/04/2008 Saturday Time 0110 Vehicles 1 Casualties 1 Slight
 Fine without high winds Road surface Dry Darkness: street lights present and lit
 Special Conditions None Road Type Single carriageway
 V1 LEFT ROAD AND COLLIDED WITH STREET LIGHT AND HEDGE. DRIVER OF V1 MADE OFF
 BUT WAS LOCATED THE NEXT DAY
 Occurred on A39 BATH ROAD, BAWDRIP

Vehicle Reference 1 Car Going ahead
 Not in restricted lane No skidding, jack-knifing or overturning
 First point of impact Front Age of Driver 30
 Vehicle direction E to W
 FRV Not foreign registered vehicle Journey Other/Not known
 Casualty Reference: 1 Age: 30 Male Driver/rider Severity: Slight

Accidents between dates **01/01/2008 and 31/12/2012** (60) months

Selection:

Selected using Manual Selection

Notes:

Hinkley Point C

080806919 01/06/2008 Sunday Time 1530 Vehicles 2 Casualties 1 Slight
 Fine without high winds Road surface Dry Daylight: street lights present
 Special Conditions None Road Type Roundabout
 V1 AND V2 WERE WAITING AT THE BRISTOL ROAD RAB IN HEAVY TRAFFIC. V1 WAS IN FRONT EDGING
 FORWARD WAITING FOR A GAP. V2 THOUGHT THAT V1 WAS PULLING AWAY AND HIT THE REAR OF V1
 Occurred on M5 SLIP ROAD AT JCT WITH A38, J22, EDITHMEAD, HIGHBRIDGE

Vehicle Reference	1	Car		Waiting to go ahead but held up
Not in restricted lane				No skidding, jack-knifing or overturning
First point of impact	Back		Age of Driver	42
Vehicle direction	E to W			
FRV	Not foreign registered vehicle		Journey	Other/Not known
Casualty Reference:	1	Age: 13	Female	Passenger Severity: Slight

Vehicle Reference	2	Car		Waiting to go ahead but held up
Not in restricted lane				No skidding, jack-knifing or overturning
First point of impact	Front		Age of Driver	24
Vehicle direction	E to W			
FRV	Not foreign registered vehicle		Journey	Other/Not known

080807301 25/06/2008 Wednesday Time 1545 Vehicles 2 Casualties 3 Slight
 Fine without high winds Road surface Dry Daylight: street lights present
 Special Conditions None Road Type Single carriageway
 BOTH VEHS TRAVELLING ALONG CHURCH CLOSE. V1 STATIONARY AT JCT WAITING TO TURN RIGHT
 ONTO CHURCH ROAD WHEN IT WAS HIT IN REAR BY V2
 Occurred on B3141 CHURCH ROAD AT JCT WITH CHURCH CLOSE, EAST HUNTSPILL

Vehicle Reference	1	Car		Waiting to turn right
Not in restricted lane				No skidding, jack-knifing or overturning
First point of impact	Back		Age of Driver	48
Vehicle direction	NW to SW			
FRV	Not foreign registered vehicle		Journey	Journey as part of work
Vehicle Reference	2	Car		Turning right
Not in restricted lane				No skidding, jack-knifing or overturning
First point of impact	Front		Age of Driver	60
Vehicle direction	NW to SW			
FRV	Not foreign registered vehicle		Journey	Taking pupil to/from school
Casualty Reference:	1	Age: 60	Female	Driver/rider Severity: Slight
Casualty Reference:	2	Age: 9	Female	Passenger Severity: Slight
Casualty Reference:	3	Age: 8	Female	Passenger Severity: Slight

AccsMap - Accident Analysis System

Accidents between dates 01/01/2008 and 31/12/2012 (60) months

Selection:

Selected using Manual Selection

Notes:

Hinkley Point C

080807306 26/06/2008 Thursday Time 0740 Vehicles 3 Casualties 1 Slight
 Fine without high winds Road surface Dry Daylight: no street lighting
 Special Conditions None Road Type Single carriageway
 V1 & V2 TRAVELLING TOWARDS BRIDGWATER ON A39. V1 BRAKED SUDDENLY,
 V2 TOOK AVOIDING ACTION AND HIT V3 WHICH WAS TRAVELLING IN OPPOSITE DIRECTION.
 V1, NOT HIT, STOPPED BUT LEFT SCENE WITHOUT LEAVING ANY DETAILS
 Occurred on A39 PURITON HILL, BRIDGWATER

Vehicle Reference	1	Car	Slowing or Stopping
Not in restricted lane			No skidding, jack-knifing or overturning
First point of impact	Did not impact	Age of Driver	
Vehicle direction	SE to NW		
FRV	Not foreign registered vehicle	Journey	Other/Not known
Vehicle Reference	2	Car	Slowing or Stopping
Not in restricted lane			No skidding, jack-knifing or overturning
First point of impact	Front	Age of Driver	42
Vehicle direction	SE to NW		
FRV	Not foreign registered vehicle	Journey	Other/Not known
Casualty Reference:	1	Age: 42	Male Driver/rider Severity: Slight

Vehicle Reference	3	Car	Going ahead
Not in restricted lane			No skidding, jack-knifing or overturning
First point of impact	Front	Age of Driver	40
Vehicle direction	NW to SE		
FRV	Not foreign registered vehicle	Journey	Journey as part of work

080807410 03/07/2008 Thursday Time 1709 Vehicles 2 Casualties 1 Slight
 Fine without high winds Road surface Dry Daylight: street lights present
 Special Conditions None Road Type Single carriageway
 BOTH VEHS TRAVELLING TOWARDS EDITHMEAD RAB. V2 SLOWED AND STOPPED IN QUEUE OF TRAFFIC.
 V1 FAILED TO SEE TRAFFIC AHEAD SLOWING/STOPPING AND HIT REAR OF V2
 Occurred on A38 BRISTOL ROAD, EDITHMEAD, BURNHAM ON SEA

Vehicle Reference	1	Car	Going ahead
Not in restricted lane			No skidding, jack-knifing or overturning
First point of impact	Front	Age of Driver	34
Vehicle direction	SW to NE		
FRV	Not foreign registered vehicle	Journey	Commuting to/from work
Vehicle Reference	2	Motorcycle 50cc and under	Slowing or Stopping
Not in restricted lane			No skidding, jack-knifing or overturning
First point of impact	Back	Age of Driver	19
Vehicle direction	SW to NE		
FRV	Not foreign registered vehicle	Journey	Commuting to/from work
Casualty Reference:	1	Age: 19	Male Driver/rider Severity: Slight

Accidents between dates **01/01/2008 and 31/12/2012** (60) months

Selection:

Selected using Manual Selection

Notes:

Hinkley Point C

080807751 11/07/2008 Friday Time 1533 Vehicles 4 Casualties 2 Slight
 Fine without high winds Road surface Dry Daylight: no street lighting
 Special Conditions None Road Type Single carriageway
 ALL VEHS TRAVELLING A39 TOWARDS BRIDGWATER. V1, V2 & V3 STOPPED, WAITING FOR A VEH AHEAD
 TO TURN RIGHT ONTO B3141. V4 HIT REAR OF V3 PUSHING IT INTO REAR OF V2 WHICH WAS THEN PUSHED
 INTO REAR OF V1
 Occurred on A39 AT JCT WITH B3141, BAWDRIP, BRIDGWATER

Vehicle Reference 1 Car Waiting to go ahead but held up
 Not in restricted lane No skidding, jack-knifing or overturning
 First point of impact Back Age of Driver 42
 Vehicle direction E to W
 FRV Not foreign registered vehicle Journey Journey as part of work

Vehicle Reference 2 Car Waiting to go ahead but held up
 Not in restricted lane No skidding, jack-knifing or overturning
 First point of impact Back Age of Driver 45
 Vehicle direction E to W
 FRV Not foreign registered vehicle Journey Other/Not known

Casualty Reference: 1 Age: 45 Male Driver/rider Severity: Slight

Vehicle Reference 3 Car Waiting to go ahead but held up
 Not in restricted lane No skidding, jack-knifing or overturning
 First point of impact Back Age of Driver 59
 Vehicle direction E to W
 FRV Not foreign registered vehicle Journey Other/Not known

Casualty Reference: 2 Age: 59 Female Driver/rider Severity: Slight

Vehicle Reference 4 Car Going ahead
 Not in restricted lane No skidding, jack-knifing or overturning
 First point of impact Front Age of Driver 28
 Vehicle direction E to W
 FRV Not foreign registered vehicle Journey Other/Not known

Accidents between dates **01/01/2008 and 31/12/2012** (60) months

Selection:

Selected using Manual Selection

Notes:

Hinkley Point C

080807799 15/07/2008 Tuesday Time 1405 Vehicles 2 Casualties 1 Slight
 Fine with high winds Road surface Dry Daylight: no street lighting
 Special Conditions None Road Type Single carriageway
**V1 WAS STATIONARY AT JCT WAITING TO TURN RIGHT, V2 DROVE INTO THE BACK OF V1
 THEN PROVIDED FALSE DETAILS**
 Occurred on B3139 MARK ROAD AT JCT WITH B3141 CHURCH ROAD, HIGHBRIDGE

Vehicle Reference	1	Car		Waiting to turn right
Not in restricted lane				No skidding, jack-knifing or overturning
First point of impact	Back		Age of Driver	34
Vehicle direction	W to S			
FRV	Not foreign registered vehicle		Journey	Commuting to/from work
Casualty Reference:	1	Age:	34	Male Driver/rider Severity: Slight

Vehicle Reference	2	Car		Slowing or Stopping
Not in restricted lane				No skidding, jack-knifing or overturning
First point of impact	Front		Age of Driver	
Vehicle direction	W to E			
FRV	Not foreign registered vehicle		Journey	Other/Not known

080808111 29/07/2008 Tuesday Time 0800 Vehicles 2 Casualties 1 Slight
 Fine without high winds Road surface Dry Daylight: no street lighting
 Special Conditions None Road Type Slip road
**V1 WAS STATIONARY AT RAB, V2 DROVE UP BEHIND AND INTO THE BACK OF V1.
 DETAILS WERE SWAPPED AT SCENE**
 Occurred on M5 J23 RAB, DUNBALL

Vehicle Reference	1	Car		Waiting to go ahead but held up
Not in restricted lane				No skidding, jack-knifing or overturning
First point of impact	Back		Age of Driver	38
Vehicle direction	N to S			
FRV	Not foreign registered vehicle		Journey	Journey as part of work
Casualty Reference:	1	Age:	38	Male Driver/rider Severity: Slight

Vehicle Reference	2	Car		Slowing or Stopping
Not in restricted lane				No skidding, jack-knifing or overturning
First point of impact	Front		Age of Driver	
Vehicle direction	N to S			
FRV	Not foreign registered vehicle		Journey	Other/Not known

Accidents between dates **01/01/2008 and 31/12/2012** (60) months

Selection:

Selected using Manual Selection

Notes:

Hinkley Point C

080808682 10/08/2008 Sunday Time 2009 Vehicles 3 Casualties 2 Slight
 Fine without high winds Road surface Wet/Damp Daylight: street lights present
 Special Conditions None Road Type Single carriageway
 ALL VEHS TRAVELLING TOWARDS RAB ON A39. V3 HESITATED AT RAB. V2 CHANGED LANE,
 TO AVOID COLLISION WITH V3, AND WAS HIT IN REAR BY V1. V3 NOT HIT
 Occurred on A39 RAB JCT WITH M5, PURITON

Vehicle Reference	1	Car	Going ahead			
Not in restricted lane			No skidding, jack-knifing or overturning			
First point of impact	Front		Age of Driver	45		
Vehicle direction	E to W					
FRV	Not foreign registered vehicle		Journey	Other/Not known		
Vehicle Reference	2	Car	Changing lane to right			
Not in restricted lane			No skidding, jack-knifing or overturning			
First point of impact	Back		Age of Driver	42		
Vehicle direction	E to S					
FRV	Not foreign registered vehicle		Journey	Other/Not known		
Casualty Reference:	1	Age:	42	Male	Driver/rider	Severity: Slight
Casualty Reference:	2	Age:	31	Female	Passenger	Severity: Slight

Vehicle Reference	3	Car	Waiting to go ahead but held up			
Not in restricted lane			No skidding, jack-knifing or overturning			
First point of impact	Did not impact		Age of Driver			
Vehicle direction	E to S					
FRV	Not foreign registered vehicle		Journey	Other/Not known		

080808731 13/08/2008 Wednesday Time 1000 Vehicles 2 Casualties 1 Slight
 Fine without high winds Road surface Dry Daylight: street lights present
 Special Conditions None Road Type Single carriageway
 V1 TRAVELLING ALONG A38 FROM HIGHBRIDGE. V2, TRAVELLING OLD COACH ROAD,
 FAILED TO STOP AT JCT AND WAS IN COLLISION WITH V1
 Occurred on A38 BRIDGWATER ROAD AT JCT WITH OLD COACH ROAD, CROSS, AXBRIDGE

Vehicle Reference	1	Car	Going ahead			
Not in restricted lane			No skidding, jack-knifing or overturning			
First point of impact	Front		Age of Driver	19		
Vehicle direction	SW to NE					
FRV	Not foreign registered vehicle		Journey	Other/Not known		
Casualty Reference:	1	Age:	6	Female	Passenger	Severity: Slight
Vehicle Reference	2	Car	Turning right			
Not in restricted lane			No skidding, jack-knifing or overturning			
First point of impact	Front		Age of Driver	43		
Vehicle direction	NW to SW					
FRV	Not foreign registered vehicle		Journey	Other/Not known		

Accidents between dates **01/01/2008 and 31/12/2012** (60) months

Selection:

Selected using Manual Selection

Notes:

Hinkley Point C

080808971 19/08/2008 Tuesday Time 1810 Vehicles 2 Casualties 1 Slight
 Fine without high winds Road surface Dry Daylight: street lights present
 Special Conditions None Road Type Roundabout
 V2, NEGOTIATING RAB. V1, TRAVELLING FROM M5, ENTERED RAB
 BUT FAILED TO SEE V2 AND COLLISION OCCURRED
 Occurred on A38 AT JCT WITH M5, EDITHMEAD RAB, HIGHBRIDGE

Vehicle Reference	1	Car	Turning left
Not in restricted lane			No skidding, jack-knifing or overturning
First point of impact	Front	Age of Driver	56
Vehicle direction	SE to W		
FRV	Not foreign registered vehicle	Journey	Other/Not known
Vehicle Reference	2	Pedal cycle	Going ahead
Not in restricted lane			No skidding, jack-knifing or overturning
First point of impact	Back	Age of Driver	61
Vehicle direction	E to W		
FRV	Not foreign registered vehicle	Journey	Other/Not known
Casualty Reference:	1	Age: 61	Female Driver/rider Severity: Slight

080808973 20/08/2008 Wednesday Time 1459 Vehicles 3 Casualties 1 Slight
 Fine without high winds Road surface Dry Daylight: street lights present
 Special Conditions None Road Type Single carriageway
 ALL VEHS TRAVELLING ON A38 TOWARDS RAB IN SLOW MOVING TRAFFIC.
 V1 & V2 SLOWED AND STOPPED. V3 HIT REAR OF V2 PUSHING IT INTO REAR OF V1
 Occurred on A38 EDITHMEAD

Vehicle Reference	1	Car	Waiting to go ahead but held up
Not in restricted lane			No skidding, jack-knifing or overturning
First point of impact	Back	Age of Driver	36
Vehicle direction	NE to SW		
FRV	Not foreign registered vehicle	Journey	Other/Not known
Vehicle Reference	2	Car	Waiting to go ahead but held up
Not in restricted lane			No skidding, jack-knifing or overturning
First point of impact	Back	Age of Driver	23
Vehicle direction	NE to SW		
FRV	Not foreign registered vehicle	Journey	Other/Not known
Vehicle Reference	3	Car	Slowing or Stopping
Not in restricted lane			No skidding, jack-knifing or overturning
First point of impact	Front	Age of Driver	31
Vehicle direction	NE to SW		
FRV	Not foreign registered vehicle	Journey	Other/Not known
Casualty Reference:	1	Age: 10	Male Passenger Severity: Slight

Accidents between dates **01/01/2008 and 31/12/2012** (60) months

Selection:

Selected using Manual Selection

Notes:

Hinkley Point C

080810042 25/08/2008 Monday Time 1510 Vehicles 2 Casualties 1 Slight
 Fine without high winds Road surface Dry Daylight: no street lighting
 Special Conditions None Road Type Single carriageway
 VERY HEAVY TRAFFIC DUE TO BANK HOLIDAY .V2 IN FRONT SLOWED AND V1 COLLIDED WITH REAR OF V2.
 DRIVER FAILED TO GIVE DETAILS
 Occurred on NEAR OAK TREE FARM, A38 BRISTOL ROAD, HIGHBRIDGE

Vehicle Reference 1 Car Going ahead
 Not in restricted lane No skidding, jack-knifing or overturning
 First point of impact Front Age of Driver 24
 Vehicle direction SW to NE
 FRV Not foreign registered vehicle Journey Other/Not known
 Casualty Reference: 1 Age: 24 Male Driver/rider Severity: Slight

Vehicle Reference 2 Goods <= 3.5 tonnes mgw Slowing or Stopping
 Not in restricted lane No skidding, jack-knifing or overturning
 First point of impact Back Age of Driver
 Vehicle direction SW to NE
 FRV Not foreign registered vehicle Journey Other/Not known

080810019 12/09/2008 Friday Time 1630 Vehicles 2 Casualties 1 Slight
 Fine without high winds Road surface Dry Daylight: no street lighting
 Special Conditions None Road Type Single carriageway
 V2 PULLED OUT OF KINGSWAY ON TO A38 INTO GAP IN HEAVY TRAFFIC.
 V1 TRAV ALONG A38 TOWARDS BURNHAM AND COLLIDED INTO V2
 Occurred on A38 AT JCT WITH KINGSWAY, TARNOCK, AXBRIDGE

Vehicle Reference 1 Car Going ahead
 Not in restricted lane No skidding, jack-knifing or overturning
 First point of impact Front Age of Driver 71
 Vehicle direction E to W
 FRV Not foreign registered vehicle Journey Other/Not known
 Casualty Reference: 1 Age: 64 Female Passenger Severity: Slight

Vehicle Reference 2 Car Turning right
 Not in restricted lane No skidding, jack-knifing or overturning
 First point of impact Offside Age of Driver 22
 Vehicle direction S to E
 FRV Not foreign registered vehicle Journey Other/Not known

Accidents between dates 01/01/2008 and 31/12/2012 (60) months

Selection:

Selected using Manual Selection

Notes:

Hinkley Point C

080810091 19/09/2008 Friday Time 1800 Vehicles 2 Casualties 1 Slight
Fine without high winds Road surface Dry Daylight: no street lighting
Special Conditions None Road Type Single carriageway
V2 TURNED RIGHT ONTO BRISTOL ROAD, BUT DID NOT SEE V1 TURNING RIGHT FROM BRISTOL ROAD
INTO BURNHAM MOOR LANE AND COLLISION OCCURRED
Occurred on A38 BRISTOL ROAD AT JCT WITH BURNHAM MOOR LANE, EDITHMEAD

Vehicle Reference 1 Motorcycle over 125cc and up to 500cc Turning right
Not in restricted lane No skidding, jack-knifing or overturning
First point of impact Back Age of Driver 43
Vehicle direction SW to SE
FRV Not foreign registered vehicle Journey Other/Not known
Casualty Reference: 1 Age: 50 Female Passenger Severity: Slight

Vehicle Reference 2 Car Turning right
Not in restricted lane No skidding, jack-knifing or overturning
First point of impact Front Age of Driver 59
Vehicle direction SE to NE
FRV Not foreign registered vehicle Journey Other/Not known

080810164 19/09/2008 Friday Time 2311 Vehicles 2 Casualties 1 Slight
Fine without high winds Road surface Dry Darkness: street lights present and lit
Special Conditions None Road Type Single carriageway
V1 FOLLOWING V2 ON APPROACH TO JCT, V1 THEN WENT TO OVERTAKE V2, DURING THIS MANOEUVRE
V2 MADE A SHARP RIGHT TURN INTO CORONATION ROAD HITTING V1, V2 DROVE OFF BUT WAS LATER ARRESTED
Occurred on CHURCH ST AT JCT WITH CORONATION ROAD, HIGHBRIDGE

Vehicle Reference 1 Motorcycle over 500cc Overtaking moving vehicle on its offside
Not in restricted lane No skidding, jack-knifing or overturning
First point of impact Front Age of Driver 36
Vehicle direction N to S
FRV Not foreign registered vehicle Journey Journey as part of work
Casualty Reference: 1 Age: 36 Male Driver/rider Severity: Slight

Vehicle Reference 2 Car Turning right
Not in restricted lane No skidding, jack-knifing or overturning
First point of impact Offside Age of Driver 24
Vehicle direction N to W
FRV Not foreign registered vehicle Journey Other/Not known

Accidents between dates **01/01/2008 and 31/12/2012** (60) months

Selection:

Selected using Manual Selection

Notes:

Hinkley Point C

080810485 02/10/2008 Thursday Time 1850 Vehicles 2 Casualties 2 Slight
 Raining without high winds Road surface Wet/Damp Darkness: no street lighting
 Special Conditions None Road Type Single carriageway
 V2 TRAVELLING ALONG A38 TOWARDS ROOKSBRIDGE. V1 TURNED RIGHT, FROM KINGSWAY
 ONTO A38 ACROSS PATH OF V2 AND COLLISION OCCURRED
 Occurred on A38, AT JCT WITH KINGSWAY, TARNOCK

Vehicle Reference	1	Car		Turning right
Not in restricted lane				No skidding, jack-knifing or overturning
First point of impact	Offside		Age of Driver	40
Vehicle direction	SE to NE			
FRV	Not foreign registered vehicle		Journey	Other/Not known
Casualty Reference:	2	Age: 12	Male	Passenger Severity: Slight

Vehicle Reference	2	Car		Going ahead
Not in restricted lane				No skidding, jack-knifing or overturning
First point of impact	Front		Age of Driver	18
Vehicle direction	NE to SW			
FRV	Not foreign registered vehicle		Journey	Other/Not known
Casualty Reference:	1	Age: 18	Female	Driver/rider Severity: Slight

080810914 13/10/2008 Monday Time 1400 Vehicles 2 Casualties 1 Slight
 Fine without high winds Road surface Dry Daylight: no street lighting
 Special Conditions None Road Type Roundabout
 V1 TRAV AHEAD OF V2 ON EXIT SLIP ROAD TOWARDS RAB, V1 STOPPED, WAITING TO TURN LEFT
 ONTO PURITON HILL, STARTED MOVING THEN SAW ANOTHER VEH ON RAB SO STOPPED AGAIN
 AND WAS THEN HIT IN REAR BY V2
 Occurred on M5 J23 AT JCT WITH A39, PURITON

Vehicle Reference	1	Car		Waiting to turn left
Not in restricted lane				No skidding, jack-knifing or overturning
First point of impact	Back		Age of Driver	72
Vehicle direction	N to SE			
FRV	Not foreign registered vehicle		Journey	Other/Not known
Casualty Reference:	1	Age: 72	Female	Driver/rider Severity: Slight

Vehicle Reference	2	Car		Going ahead
Not in restricted lane				No skidding, jack-knifing or overturning
First point of impact	Front		Age of Driver	29
Vehicle direction	N to SE			
FRV	Not foreign registered vehicle		Journey	Journey as part of work

Accidents between dates **01/01/2008 and 31/12/2012** (60) months

Selection:

Selected using Manual Selection

Notes:

Hinkley Point C

080811208 21/10/2008 Tuesday Time 1630 Vehicles 2 Casualties 1 Slight
 Fine without high winds Road surface Dry Daylight: no street lighting
 Special Conditions None Road Type Single carriageway
 BOTH VEHS TRAVELLING A39 PURITON HILL INTENDING TO TURN RIGHT ONTO A39 BATH ROAD.
 V1 STARTED TO OVERTAKE STATIONARY TRAFFIC (WAITING TO TURN LEFT ONTO A39 BATH ROAD)
 AT SAME TIME AS V2 STARTED TO OVERTAKE STATIONARY TRAFFIC. COLLISION OCCURRED
 Occurred on A39 PURITON HILL AT JCT WITH A39 BATH ROAD, BAWDRIP

Vehicle Reference	1	Goods <= 3.5 tonnes mgw	Overtaking stationary vehicle on its offside
Not in restricted lane			No skidding, jack-knifing or overturning
First point of impact	Offside	Age of Driver	21
Vehicle direction	NW to NE		
FRV	Not foreign registered vehicle	Journey	Journey as part of work
Vehicle Reference	2	Motorcycle over 500cc	Overtaking stationary vehicle on its offside
Not in restricted lane			No skidding, jack-knifing or overturning
First point of impact	Nearside	Age of Driver	32
Vehicle direction	NW to NE		
FRV	Not foreign registered vehicle	Journey	Other/Not known
Casualty Reference:	1	Age: 32	Male Driver/rider Severity: Slight

080811461 28/10/2008 Tuesday Time 1045 Vehicles 2 Casualties 1 Slight
 Fine without high winds Road surface Dry Daylight: street lights present
 Special Conditions None Road Type Single carriageway
 V1 TRAV A39 FROM DIR OF GLASTONBURY WITH V2 TRAV ALONG A39 FROM BRIDGWATER TOWARDS GLASTONBURY.
 V2 TURNED RIGHT DIRECTLY IN FRONT OF V1 CAUSING COLLISION, V1 HIT V2 CAUSING V1 TO OVERTURN
 Occurred on A39 BATH ROAD AT JCT WITH PURITON HILL, BRIDGWATER

Vehicle Reference	1	Car	Going ahead
Not in restricted lane			Skidded and overturned
First point of impact	Front	Age of Driver	20
Vehicle direction	E to NW		
FRV	Not foreign registered vehicle	Journey	Other/Not known
Casualty Reference:	1	Age: 20	Female Driver/rider Severity: Slight

Vehicle Reference	2	Car	Going ahead right hand bend
Not in restricted lane			No skidding, jack-knifing or overturning
First point of impact	Offside	Age of Driver	71
Vehicle direction	SW to E		
FRV	Not foreign registered vehicle	Journey	Other/Not known

AccsMap - Accident Analysis System

Accidents between dates 01/01/2008 and 31/12/2012 (60) months

Selection:

Selected using Manual Selection

Notes:

Hinkley Point C

080811498 30/10/2008 Thursday Time 1200 Vehicles 2 Casualties 2 Slight
 Fine without high winds Road surface Wet/Damp Daylight: no street lighting
 Special Conditions None Road Type Single carriageway
 V1 STATIONARY IN QUEUE OF TRAFFIC WHEN IT WAS HIT IN REAR BY V2
 Occurred on A39 PURITON HILL, BRIDGWATER

Vehicle Reference 1 Car Waiting to go ahead but held up
 Not in restricted lane No skidding, jack-knifing or overturning
 First point of impact Back Age of Driver 24
 Vehicle direction NW to SE
 FRV Not foreign registered vehicle Journey Journey as part of work
 Casualty Reference: 1 Age: 24 Male Driver/rider Severity: Slight

Vehicle Reference 2 Car Going ahead
 Not in restricted lane No skidding, jack-knifing or overturning
 First point of impact Front Age of Driver 82
 Vehicle direction NW to SE
 FRV Not foreign registered vehicle Journey Other/Not known
 Casualty Reference: 2 Age: 79 Female Passenger Severity: Slight

080812372 18/11/2008 Tuesday Time 1554 Vehicles 2 Casualties 1 Slight
 Fine without high winds Road surface Dry Daylight: no street lighting
 Special Conditions None Road Type Dual carriageway
 V2 STOPPED ON SLIP ROAD (TRAFFIC STATIONARY DUE TO INCIDENT ON M5) WHEN IT WAS HIT IN REAR BY V1
 Occurred on M5 SOUTHBOUND AT JCT WITH ENTRY SLIP ROAD, J22, BURNHAM ON SEA

Vehicle Reference 1 Car Slowing or Stopping
 Not in restricted lane No skidding, jack-knifing or overturning
 First point of impact Front Age of Driver 73
 Vehicle direction NE to S
 FRV Not foreign registered vehicle Journey Other/Not known
 Casualty Reference: 1 Age: 75 Female Passenger Severity: Slight

Vehicle Reference 2 Car Waiting to go ahead but held up
 Not in restricted lane No skidding, jack-knifing or overturning
 First point of impact Back Age of Driver 48
 Vehicle direction NE to S
 FRV Not foreign registered vehicle Journey Other/Not known

Accidents between dates **01/01/2008 and 31/12/2012** (60) months

Selection:

Selected using Manual Selection

Notes:

Hinkley Point C

080813173 09/12/2008 Tuesday Time 0956 Vehicles 2 Casualties 1 Slight
 Fine without high winds Road surface Dry Daylight: street lighting unknown
 Special Conditions None Road Type Roundabout
V2 APPROACHED RAB INDICATING TO TURN RIGHT WITH V1 BEHIND, V2 WAITING FOR ROAD TO CLEAR, V1 THEN HIT REAR OF V2
 Occurred on A39 AT JCT WITH M5 SLIP ROAD, PURITON RAB

Vehicle Reference	1	Car		Waiting to go ahead but held up
Not in restricted lane				No skidding, jack-knifing or overturning
First point of impact	Back		Age of Driver	25
Vehicle direction	S to W			
FRV	Not foreign registered vehicle		Journey	Other/Not known
Vehicle Reference	2	Car		Moving off
Not in restricted lane				No skidding, jack-knifing or overturning
First point of impact	Front		Age of Driver	64
Vehicle direction	S to W			
FRV	Not foreign registered vehicle		Journey	Other/Not known
Casualty Reference:	1	Age: 64	Male	Driver/rider Severity: Slight

080813123 13/12/2008 Saturday Time 1150 Vehicles 2 Casualties 1 Slight
 Raining without high winds Road surface Wet/Damp Daylight: street lights present
 Special Conditions None Road Type Single carriageway
V1 STOPPED TO ALLOW A BUS TO MOVE FORWARD BUT WAS HIT IN REAR BY V2
 Occurred on A38 CHURCH ST, HIGHBRIDGE

Vehicle Reference	1	Car		Slowing or Stopping
Not in restricted lane				No skidding, jack-knifing or overturning
First point of impact	Back		Age of Driver	58
Vehicle direction	NE to SW			
FRV	Not foreign registered vehicle		Journey	Other/Not known
Casualty Reference:	1	Age: 33	Female	Passenger Severity: Slight

Vehicle Reference	2	Car		Going ahead
Not in restricted lane				No skidding, jack-knifing or overturning
First point of impact	Front		Age of Driver	20
Vehicle direction	NE to SW			
FRV	Not foreign registered vehicle		Journey	Other/Not known

Accidents between dates **01/01/2008 and 31/12/2012** (60) months

Selection:

Selected using Manual Selection

Notes:

Hinkley Point C

080813168 19/12/2008 Friday Time 1600 Vehicles 3 Casualties 1 Slight
 Fine without high winds Road surface Wet/Damp Darkness: no street lighting
 Special Conditions None Road Type Single carriageway
 V1 STOPPED IN LINE OF TRAFFIC WAITING FOR A VEH AHEAD TO TURN RIGHT, V2 STOPPED BEHIND V1,
 V3, FOLLOWING, ATTEMPTED TO STOP, SKIDDED INTO REAR OF V2, PUSHING IT INTO V1
 Occurred on O/S SOUTH WEST MOTORS, A38 TURNPIKE ROAD, LOWER WEARE, AXBRIDGE

Vehicle Reference 1 Car Waiting to go ahead but held up
 Not in restricted lane No skidding, jack-knifing or overturning
 First point of impact Back Age of Driver 47
 Vehicle direction NE to SW
 FRV Not foreign registered vehicle Journey Commuting to/from work

Vehicle Reference 2 Car Waiting to go ahead but held up
 Not in restricted lane No skidding, jack-knifing or overturning
 First point of impact Front Age of Driver 57
 Vehicle direction NE to SW
 FRV Not foreign registered vehicle Journey Commuting to/from work

Casualty Reference: 1 Age: 57 Male Driver/rider Severity: Slight

Vehicle Reference 3 Car Going ahead
 Not in restricted lane Skidded
 First point of impact Front Age of Driver 74
 Vehicle direction NE to SW
 FRV Not foreign registered vehicle Journey Other/Not known

090900197 08/01/2009 Thursday Time 0610 Vehicles 2 Casualties 1 Serious
 Fine without high winds Road surface Wet/Damp Darkness: street lights present and lit
 Special Conditions None Road Type Single carriageway
 PED WAS PREPARING TO ENTER V1 WHEN V2 PULLED IN TO PARK BEHIND IT, IN THE PROCESS OF DOING SO
 IT RAN OVER FOOT OF PED. PED MADE DRIVER OF V2 AWARE THAT HIS FOOT HAD BEEN RUN OVER.
 DRIVER OF V2 WENT INTO THE SHOP, RETURNED TO V2 AND LEFT SCENE
 Occurred on OPPOSITE BUS STOP, MARKET ST, HIGHBRIDGE

Vehicle Reference 1 Car Parked
 On lay-by or hard shoulder No skidding, jack-knifing or overturning
 First point of impact Did not impact Age of Driver 44
 Vehicle direction Park to Parked
 FRV Not foreign registered vehicle Journey Journey as part of work

Casualty Reference: 1 Age: 44 Male Pedestrian Severity: Serious
 Pedestrian Direction: 0

Vehicle Reference 2 Car Slowing or Stopping
 Entering lay-by or hard shoulder No skidding, jack-knifing or overturning
 First point of impact Front Age of Driver 52
 Vehicle direction W to E
 FRV Not foreign registered vehicle Journey Other/Not known

Accidents between dates **01/01/2008 and 31/12/2012** (60) months

Selection:

Selected using Manual Selection

Notes:

Hinkley Point C

090900811 15/01/2009 Thursday Time 1730 Vehicles 2 Casualties 1 Serious
 Fine without high winds Road surface Dry Darkness: street lighting unknown
 Special Conditions None Road Type Single carriageway
 V1 TRAV TOWARDS HIGHBRIDGE. V2 DROVE OUT OF THE JCT. DID NOT STOP OR LOOK AND DROVE INTO
 THE SIDE OF V1, DRIVER OF V2 SAID SAW A VAN COMING ALONG THE ROAD WHICH WAS BEHIND V1,
 BUT DID NOT SEE V1 AND DROVE INTO IT
 Occurred on WALROW AT JCT WITH ORCHARD COURT, HIGHBRIDGE

Vehicle Reference 1 Motorcycle 50cc and under Going ahead
 Not in restricted lane No skidding, jack-knifing or overturning
 First point of impact Front Age of Driver 17
 Vehicle direction E to W
 FRV Not foreign registered vehicle Journey Other/Not known
 Casualty Reference: 1 Age: 17 Male Driver/rider Severity: Serious

Vehicle Reference 2 Car Turning right
 Not in restricted lane No skidding, jack-knifing or overturning
 First point of impact Front Age of Driver
 Vehicle direction S to E
 FRV Not foreign registered vehicle Journey Other/Not known

090900618 18/01/2009 Sunday Time 2045 Vehicles 2 Casualties 1 Slight
 Fine without high winds Road surface Wet/Damp Darkness: street lights present and lit
 Special Conditions None Road Type Single carriageway
 V1 WAS PARKED AND UNATTENDED. V2 TRAVELLING TOWARDS V1 SWERVED TO AVOID A CAT AND HIT V1
 Occurred on OUTSIDE NO. 49, B3141 CHURCH ROAD, EAST HUNTSPILL, HIGHBRIDGE

Vehicle Reference 1 Goods <= 3.5 tonnes mgw Parked
 Not in restricted lane No skidding, jack-knifing or overturning
 First point of impact Back Age of Driver 39
 Vehicle direction Park to Parked
 FRV Not foreign registered vehicle Journey Other/Not known
 Vehicle Reference 2 Car Going ahead
 Not in restricted lane No skidding, jack-knifing or overturning
 First point of impact Front Age of Driver 29
 Vehicle direction S to N
 FRV Not foreign registered vehicle Journey Other/Not known
 Casualty Reference: 1 Age: 29 Male Driver/rider Severity: Slight

Accidents between dates **01/01/2008 and 31/12/2012** (60) months

Selection:

Selected using Manual Selection

Notes:

Hinkley Point C

090901275 05/02/2009 Thursday Time 0840 Vehicles 1 Casualties 1 Serious
 Fine without high winds Road surface Wet/Damp Daylight: no street lighting
 Special Conditions None Road Type Dual carriageway
 PED HAD BEEN DROPPED OFF ON OPPOSITE SIDE OF ROAD TO GARAGE. HAVING LOOKED THE WRONG WAY,
 PED (LITHUANIAN) LOOKED AND CROSSED, UNDER THE IMPRESSION THE ROAD WAS CLEAR,
 BUT WAS STRUCK BY V1.
 Occurred on A38 BRISTOL ROAD OPPOSITE BWOC LTD, BRENT KNOLL GARAGE, BRENT KNOLL

Vehicle Reference 1 Car Going ahead
 Not in restricted lane No skidding, jack-knifing or overturning
 First point of impact Front Age of Driver 29
 Vehicle direction SW to NE
 FRV Not foreign registered vehicle Journey Other/Not known
 Casualty Reference: 1 Age: 30 Male Pedestrian Severity: Serious
 Pedestrian Direction: S

090901529 13/02/2009 Friday Time 1155 Vehicles 2 Casualties 3 Serious
 Fine without high winds Road surface Dry Daylight: street lights present
 Special Conditions None Road Type Single carriageway
 V1 TRAV WEST ON A39 IN LINE OF TRAFFIC, V2 TRAV OPPOSITE DIRECTION WHEN IT CROSSED OVER
 CENTRE LINE AND COLLIDED WITH ONCOMING V1. V2 SPUN AND V1 LEFT CARRIAGEWAY
 TO THE OFF SIDE ONTO VERGE/HEDGE
 Occurred on OUTSIDE NO. 267, A39, BAWDRIP, BRIDGWATER

Vehicle Reference 1 Goods <= 3.5 tonnes mgw Going ahead
 Not in restricted lane No skidding, jack-knifing or overturning
 First point of impact Offside Age of Driver 38
 Vehicle direction E to W
 FRV Not foreign registered vehicle Journey Journey as part of work
 Casualty Reference: 1 Age: 38 Male Driver/rider Severity: Slight
 Casualty Reference: 3 Age: 27 Male Passenger Severity: Slight

Vehicle Reference 2 Car Going ahead
 Not in restricted lane No skidding, jack-knifing or overturning
 First point of impact Offside Age of Driver 37
 Vehicle direction W to E
 FRV Not foreign registered vehicle Journey Other/Not known
 Casualty Reference: 2 Age: 37 Female Driver/rider Severity: Serious

Accidents between dates **01/01/2008 and 31/12/2012** (60) months

Selection:

Selected using Manual Selection

Notes:

Hinkley Point C

090902159 25/02/2009 Wednesday Time 1702 Vehicles 2 Casualties 1 Slight
 Fine without high winds Road surface Dry Daylight: street lighting unknown
 Special Conditions None Road Type Single carriageway
 V1 AT THE JCT OF OLD COACH ROAD WITH THE A38. V2 WAS TRAVELLING ALONG THE A38.
 V1 PULLED OUT, PLANNING TO CROSS THE A38 ONTO THE A371, INTO THE PATH OF V2 AND COLLISION OCCURRED
 Occurred on A38 BRIDGWATER ROAD AT JCT WITH OLD COACH ROAD, CROSS, AXBRIDGE

Vehicle Reference	1	Car	Moving off
Not in restricted lane			No skidding, jack-knifing or overturning
First point of impact	Offside	Age of Driver	22
Vehicle direction	SW to E		
FRV	Not foreign registered vehicle	Journey	Commuting to/from work
Vehicle Reference	2	Car	Going ahead
Not in restricted lane			No skidding, jack-knifing or overturning
First point of impact	Front	Age of Driver	20
Vehicle direction	S to N		
FRV	Not foreign registered vehicle	Journey	Commuting to/from work
Casualty Reference:	1	Age: 20	Male Driver/rider Severity: Slight

090902077 04/03/2009 Wednesday Time 0816 Vehicles 2 Casualties 1 Slight
 Fine without high winds Road surface Dry Daylight: no street lighting
 Special Conditions None Road Type Single carriageway
 V1 WAITING TO TURN RIGHT FROM BAWDRIP LANE ONTO A39. V2 TRAVELLING ALONG A39 HIT V1 AS IT TURNED.
 Occurred on A39 BATH ROAD AT JCT WITH BAWDRIP LANE, BAWDRIP, BRIDGWATER

Vehicle Reference	1	Goods >= 7.5 tonnes mgw	Turning right
Not in restricted lane			No skidding, jack-knifing or overturning
First point of impact	Offside	Age of Driver	62
Vehicle direction	S to E		
FRV	Not foreign registered vehicle	Journey	Journey as part of work
Vehicle Reference	2	Motorcycle over 125cc and up to 500cc	Going ahead
Not in restricted lane			No skidding, jack-knifing or overturning
First point of impact	Offside	Age of Driver	34
Vehicle direction	E to W		
FRV	Not foreign registered vehicle	Journey	Other/Not known
Casualty Reference:	1	Age: 34	Male Driver/rider Severity: Slight

Accidents between dates **01/01/2008 and 31/12/2012** (60) months

Selection:

Selected using Manual Selection

Notes:

Hinkley Point C

090902435 17/03/2009 Tuesday Time 1827 Vehicles 2 Casualties 1 Slight
 Fine without high winds Road surface Dry Daylight: street lights present
 Special Conditions Road works present Road Type Single carriageway
 V1 TRAVELLING ALONG CHURCH ST.V2 PULLED OUT OF DRIVEWAY.
 V1 WAS UNABLE TO AVOID V2 AND COLLISION OCCURRED.
 Occurred on A38 CHURCH ST, HIGHBRIDGE

Vehicle Reference 1 Motorcycle over 50cc and up to 125cc Going ahead
 Not in restricted lane No skidding, jack-knifing or overturning
 First point of impact Front Age of Driver 19
 Vehicle direction N to S
 FRV Not foreign registered vehicle Journey Other/Not known
 Casualty Reference: 1 Age: 19 Male Driver/rider Severity: Slight

Vehicle Reference 2 Car Reversing
 Not in restricted lane No skidding, jack-knifing or overturning
 First point of impact Offside Age of Driver 61
 Vehicle direction E to W
 FRV Not foreign registered vehicle Journey Other/Not known

090902944 27/03/2009 Friday Time 1756 Vehicles 2 Casualties 1 Slight
 Fine without high winds Road surface Wet/Damp Daylight: no street lighting
 Special Conditions None Road Type Single carriageway
 V1 TRAV ALONG A39 FROM BRIDGWATER BEHIND ANOTHER VEH. VEH IN FRONT TURNED LEFT ONTO
 WOOLAVINGTON HILL. V2 HAD BEEN WAITING AT JCT OF WOOLAVINGTON HILL WITH A39, TO TURN RIGHT
 AND DID SO AT THIS POINT, INTO THE PATH OF V1 AND COLLISION OCCURRED
 Occurred on O/S NO. 290, A39 BATH ROAD AT JCT WITH B3141 WOOLAVINGTON HILL, BAWDRIP

Vehicle Reference 1 Motorcycle over 500cc Going ahead
 Not in restricted lane No skidding, jack-knifing or overturning
 First point of impact Front Age of Driver 43
 Vehicle direction W to E
 FRV Not foreign registered vehicle Journey Other/Not known
 Casualty Reference: 1 Age: 43 Male Driver/rider Severity: Slight

Vehicle Reference 2 Car Turning right
 Not in restricted lane No skidding, jack-knifing or overturning
 First point of impact Front Age of Driver
 Vehicle direction N to W
 FRV Not foreign registered vehicle Journey Other/Not known

Accidents between dates **01/01/2008 and 31/12/2012** (60) months

Selection:

Selected using Manual Selection

Notes:

Hinkley Point C

090903327 17/04/2009 Friday Time 0745 Vehicles 1 Casualties 1 Serious
 Fine without high winds Road surface Dry Daylight: no street lighting
 Special Conditions None Road Type Single carriageway
V1 TRAVELLING AT EXCESS SPEED TOWARDS HIGHBRIDGE WHEN RIDER LOST CONTROL AND FELL OFF
 Occurred on B3139 MARK ROAD, HIGHBRIDGE

Vehicle Reference 1 Motorcycle over 500cc Going ahead
 Not in restricted lane Skidded
 First point of impact Did not impact Age of Driver 21
 Vehicle direction E to W
 FRV Not foreign registered vehicle Journey Other/Not known
 Casualty Reference: 1 Age: 21 Male Driver/rider Severity: Serious

090903743 28/04/2009 Tuesday Time 1730 Vehicles 2 Casualties 1 Serious
 Fine without high winds Road surface Dry Daylight: no street lighting
 Special Conditions None Road Type Single carriageway
V1 TRAVELLING SOUTHBOUND ON THE A38. AS IT APPROACHED BURNHAM MOOR LANE JUNCTION,
V2 PULLED OUT AND COLLIDED WITH V1
 Occurred on BRISTOL ROAD AT JCT WITH BURNHAM MOOR LANE, EDITHMEAD, HIGHBRIDGE.

Vehicle Reference 1 Car Going ahead
 Not in restricted lane No skidding, jack-knifing or overturning
 First point of impact Front Age of Driver 24
 Vehicle direction NE to SW
 FRV Not foreign registered vehicle Journey Commuting to/from work
 Vehicle Reference 2 Car Turning right
 Not in restricted lane No skidding, jack-knifing or overturning
 First point of impact Offside Age of Driver 20
 Vehicle direction SE to NE
 FRV Not foreign registered vehicle Journey Commuting to/from work
 Casualty Reference: 1 Age: 20 Female Driver/rider Severity: Serious

Accidents between dates **01/01/2008 and 31/12/2012** (60) months

Selection:

Selected using Manual Selection

Notes:

Hinkley Point C

090904111 03/05/2009 Sunday Time 1110 Vehicles 2 Casualties 2 Serious
 Fine without high winds Road surface Dry Daylight: street lights present
 Special Conditions None Road Type Single carriageway
 V1 STATIONARY IN S/BOUND CARRIAGEWAY. TRAFFIC SLOWED, IN ORDER TO LET V1 OUT. V1 PULLED OUT, TO
 ENTER N/BOUND CARRIAGEWAY AND WAS STATIONARY, WAITING FOR A GAP IN NORTHBOUND TRAFFIC,
 WHEN IT WAS HIT BY S/BOUND V2 WHICH WAS OVERTAKING SLOW MOVING TRAFFIC
 Occurred on A38 BRISTOL ROAD, EDITHMEAD

Vehicle Reference	1	Car		U turn
Leaving lay-by or hard shoulder				No skidding, jack-knifing or overturning
First point of impact	Offside		Age of Driver	25
Vehicle direction	N to N			
FRV	Not foreign registered vehicle		Journey	Other/Not known
Vehicle Reference	2	Motorcycle over 125cc and up to 500cc		Overtaking moving vehicle on its offside
Not in restricted lane				No skidding, jack-knifing or overturning
First point of impact	Front		Age of Driver	62
Vehicle direction	N to S			
FRV	Not foreign registered vehicle		Journey	Other/Not known
Casualty Reference:	1	Age: 62	Male	Driver/rider Severity: Serious
Casualty Reference:	2	Age: 61	Female	Passenger Severity: Serious

090903995 05/05/2009 Tuesday Time 1745 Vehicles 1 Casualties 1 Serious
 Fine without high winds Road surface Dry Daylight: no street lighting
 Special Conditions None Road Type Single carriageway
 V1 TRAVELLING ALONG THE B3141 BETWEEN HIGHBRIDGE AND WOOLAVINGTON. AS IT PASSED THE JCT
 TO BURTLE ROAD ON A SHARP RIGHT HAND BEND V1 LOST CONTROL ON THE GRAVEL, LEFT THE ROAD TO
 THE NEARSIDE AND HIT A ROAD SIGN WHICH WAS DAMAGED (BENT)
 Occurred on B3141 CHURCH ROAD AT JCT WITH BURTLE ROAD, EAST HUNTSPILL

Vehicle Reference	1	Motorcycle over 50cc and up to 125cc		Going ahead right hand bend
Not in restricted lane				Skidded
First point of impact	Front		Age of Driver	17
Vehicle direction	W to S			
FRV	Not foreign registered vehicle		Journey	Other/Not known
Casualty Reference:	1	Age: 17	Male	Driver/rider Severity: Serious

Accidents between dates **01/01/2008 and 31/12/2012** (60) months

Selection:

Selected using Manual Selection

Notes:

Hinkley Point C

090904620 23/05/2009 Saturday Time 0030 Vehicles 1 Casualties 1 Slight
 Fine without high winds Road surface Dry Darkness: street lights present and lit
 Special Conditions Road works present Road Type Single carriageway
V1 TRAVELLING ALONG A39 TOWARDS MOTORWAY WITH DRIVER UNDER THE INFLUENCE OF ALCOHOL.
V1 HIT TEMPORARY TRAFFIC LIGHTS
 Occurred on A39 PURITON HILL, BRIDGWATER

Vehicle Reference	1	Car	Going ahead
Not in restricted lane			No skidding, jack-knifing or overturning
First point of impact	Front	Age of Driver	35
Vehicle direction	SE to NW		
FRV	Not foreign registered vehicle	Journey	Other/Not known
Casualty Reference:	1	Age: 35	Male Driver/rider Severity: Slight

090904642 28/05/2009 Thursday Time 1817 Vehicles 2 Casualties 1 Slight
 Fine without high winds Road surface Dry Daylight: street lights present
 Special Conditions None Road Type Roundabout
V1 LEFT SOUTHBOUND M5 AT J23 AND TURNED LEFT TOWARDS PURITON HILL ON THE RAB.
AS V1 WAS LEAVING THE RAB V2 HIT IT FROM THE REAR
 Occurred on M5 S/BOUND EXIT SLIP AT JCT WITH A39 PURITON HILL, J23

Vehicle Reference	1	Car	Turning left
Not in restricted lane			No skidding, jack-knifing or overturning
First point of impact	Back	Age of Driver	39
Vehicle direction	NW to E		
FRV	Not foreign registered vehicle	Journey	Other/Not known
Casualty Reference:	1	Age: 39	Female Driver/rider Severity: Slight

Vehicle Reference	2	Car	Going ahead
Not in restricted lane			No skidding, jack-knifing or overturning
First point of impact	Front	Age of Driver	25
Vehicle direction	NW to E		
FRV	Not foreign registered vehicle	Journey	Other/Not known

Accidents between dates **01/01/2008 and 31/12/2012** (60) months

Selection:

Selected using Manual Selection

Notes:

Hinkley Point C

090904781 31/05/2009 Sunday Time 1100 Vehicles 2 Casualties 4 Serious
 Fine without high winds Road surface Dry Daylight: no street lighting
 Special Conditions None Road Type Single carriageway
 V1 & V2 TRAVELLING ALONG A39 TOWARDS BAWDRIP BEHIND A CARAVAN. THE CARAVAN STOPPED QUICKLY AS
 VEH BROKEN DOWN AHEAD. V1 STOPPED BUT V2 WENT INTO REAR OF V1.
 Occurred on A39 AT JCT WITH B3141, COSSINGTON

Vehicle Reference	1	Car	Slowing or Stopping			
Not in restricted lane			No skidding, jack-knifing or overturning			
First point of impact	Back	Age of Driver	67			
Vehicle direction	E to W					
FRV	Not foreign registered vehicle	Journey	Other/Not known			
Casualty Reference:	1	Age:	67	Male	Driver/rider	Severity: Serious
Casualty Reference:	2	Age:	67	Female	Passenger	Severity: Slight
Casualty Reference:	3	Age:	75	Male	Passenger	Severity: Slight

Vehicle Reference	2	Car	Going ahead			
Not in restricted lane			No skidding, jack-knifing or overturning			
First point of impact	Front	Age of Driver	40			
Vehicle direction	E to W					
FRV	Not foreign registered vehicle	Journey	Other/Not known			
Casualty Reference:	4	Age:	40	Male	Driver/rider	Severity: Slight

Accidents between dates **01/01/2008 and 31/12/2012** (60) months

Selection:

Selected using Manual Selection

Notes:

Hinkley Point C

090905442 18/06/2009 Thursday Time 1710 Vehicles 2 Casualties 1 Slight
 Fine without high winds Road surface Dry Daylight: no street lighting
 Special Conditions None Road Type Single carriageway
**V1 PULLING OUT OF TANYARD FARM NURSERIES TO TURN RIGHT ONTO A38. V2 TRAVELLING SOUTH ON A38
 EXITING LOWER WEARE SOMEHOW COLLIDED WITH V1 BEFORE CONTINUING 50 YARDS DOWN THE ROAD,
 LEAVING THE CARRIAGEWAY ONTO GRASS VERGE AND COLLIDING WITH TELEGRAPH POLE.**
 Occurred on A38, TURNPIKE ROAD, LOWER WEARE, AXBRIDGE.

Vehicle Reference	1	Car	Turning right
Not in restricted lane			No skidding, jack-knifing or overturning
First point of impact	Front	Age of Driver	17
Vehicle direction	S to NE		
FRV	Not foreign registered vehicle	Journey	Other/Not known
Vehicle Reference	2	Car	Going ahead
Not in restricted lane			No skidding, jack-knifing or overturning
First point of impact	Front	Age of Driver	21
Vehicle direction	NE to S		
FRV	Not foreign registered vehicle	Journey	Other/Not known
Casualty Reference:	1	Age: 21	Female Driver/rider Severity: Slight

090906140 28/06/2009 Sunday Time 1640 Vehicles 2 Casualties 1 Slight
 Fine without high winds Road surface Dry Daylight: no street lighting
 Special Conditions None Road Type Single carriageway
**V1 TRAV SOUTH ALONG OUTSIDE OF A LONG LINE OF TRAFFIC. V2 TRAV IN SAME DIRECTION
 IN LINE OF TRAFFIC DECIDED TO TURN AROUND IN A LAY BY ON THE OPPOSITE SIDE OF THE C/WAY.
 V2 TURNED RIGHT WITHOUT ENSURING ROAD WAS CLEAR COLLIDED WITH V1**
 Occurred on A38 BRISTOL ROAD, BURNHAM ON SEA

Vehicle Reference	1	Motorcycle over 500cc	Overtaking moving vehicle on its offside
Not in restricted lane			No skidding, jack-knifing or overturning
First point of impact	Front	Age of Driver	60
Vehicle direction	NE to SW		
FRV	Not foreign registered vehicle	Journey	Other/Not known
Casualty Reference:	1	Age: 60	Male Driver/rider Severity: Slight

Vehicle Reference	2	Car	Turning right
Not in restricted lane			No skidding, jack-knifing or overturning
First point of impact	Offside	Age of Driver	48
Vehicle direction	NE to NW		
FRV	Not foreign registered vehicle	Journey	Other/Not known

Accidents between dates 01/01/2008 and 31/12/2012 (60) months

Selection:

Selected using Manual Selection

Notes:

Hinkley Point C

090906207 02/07/2009 Thursday Time 1515 Vehicles 2 Casualties 1 Serious
Fine without high winds Road surface Dry Daylight: street lighting unknown
Special Conditions None Road Type Slip road
V1 HAD COME OUT OF GARAGE AND WAS STATIONARY AT JCT. V2 PULLED UP ALONGSIDE V1 AND AS
IT PULLED OUT ONTO ROAD, IT COLLIDED WITH V1
Occurred on LUNNS GARAGE AT JCT WITH A38 TURNPIKE ROAD, LOWER WEARE

Vehicle Reference 1 Car Waiting to go ahead but held up
Not in restricted lane No skidding, jack-knifing or overturning
First point of impact Offside Age of Driver 65
Vehicle direction W to NE
FRV Not foreign registered vehicle Journey Other/Not known
Casualty Reference: 1 Age: 65 Female Driver/rider Severity: Serious

Vehicle Reference 2 Goods >= 7.5 tonnes mgw Turning left
Not in restricted lane No skidding, jack-knifing or overturning
First point of impact Nearside Age of Driver 40
Vehicle direction W to NE
FRV Not foreign registered vehicle Journey Journey as part of work

090905869 04/07/2009 Saturday Time 1100 Vehicles 2 Casualties 1 Slight
Fine without high winds Road surface Dry Daylight: street lights present
Special Conditions None Road Type Roundabout
V1 WAS IN RH LANE OF RAB, V2 WAS IN LH LANE. V2 SUDDENLY CHANGED LANES
INTO RH, CAUSING V1 TO BRAKE AND RIDER TO FALL OFF.
RIDER OF V1 WAS NOT SURE WHETHER THERE WAS ANY CONTACT BETWEEN VEHS.
Occurred on A39 PURITON RAB, AT J23 M5

Vehicle Reference 1 Motorcycle over 500cc Going ahead
Not in restricted lane No skidding, jack-knifing or overturning
First point of impact Did not impact Age of Driver 28
Vehicle direction E to W
FRV Not foreign registered vehicle Journey Other/Not known
Casualty Reference: 1 Age: 28 Male Driver/rider Severity: Slight

Vehicle Reference 2 Car Changing lane to right
Not in restricted lane No skidding, jack-knifing or overturning
First point of impact Did not impact Age of Driver 50
Vehicle direction E to W
FRV Not foreign registered vehicle Journey Other/Not known

AccsMap - Accident Analysis System

Accidents between dates 01/01/2008 and 31/12/2012 (60) months

Selection:

Selected using Manual Selection

Notes:

Hinkley Point C

090906148 11/07/2009 Saturday Time 1158 Vehicles 3 Casualties 1 Slight

Fine without high winds Road surface Dry Daylight: no street lighting

Special Conditions None Road Type Single carriageway

V3 ON A38 OVERSHOT JCT WITH CROSS LANE, COLLIDED WITH V1 ON OFFSIDE WHICH SPUN V1 INTO V2.

Occurred on A38 BRISTOL ROAD, CROSS

Vehicle Reference 1 Car Overtaking stationary vehicle on its offside
 Not in restricted lane Skidded
 First point of impact Offside Age of Driver 24
 Vehicle direction SW to NE
 FRV Not foreign registered vehicle Journey Other/Not known
 Casualty Reference: 1 Age: 24 Female Driver/rider Severity: Slight

Vehicle Reference 2 Car Waiting to turn right
 Not in restricted lane No skidding, jack-knifing or overturning
 First point of impact Offside Age of Driver 74
 Vehicle direction SW to E
 FRV Not foreign registered vehicle Journey Other/Not known
 Vehicle Reference 3 Car Going ahead left hand bend
 Not in restricted lane Skidded
 First point of impact Front Age of Driver 39
 Vehicle direction E to SW
 FRV Not foreign registered vehicle Journey Other/Not known

Accidents between dates **01/01/2008 and 31/12/2012** (60) months

Selection:

Selected using Manual Selection

Notes:

Hinkley Point C

090906206 12/07/2009 Sunday Time 1400 Vehicles 3 Casualties 1 Slight
 Fine without high winds Road surface Dry Daylight: no street lighting
 Special Conditions None Road Type Single carriageway
 V1, V2 AND V3 TRAVELLING ON A39 IN SAME DIRECTION. V1 SLOWED AS TRAFFIC WAS TURNING AHEAD.
 V3 SHUNTED V2 INTO V1.
 Occurred on A39 BATH ROAD AT JCT WITH B3141 WOOLAVINGTON HILL, WOOLAVINGTON

Vehicle Reference	1	Goods between 3.5 and 7.5 tonnes mgw	Slowing or Stopping
Not in restricted lane			No skidding, jack-knifing or overturning
First point of impact	Back	Age of Driver	24
Vehicle direction	W to E		
FRV	Not foreign registered vehicle	Journey	Journey as part of work
Vehicle Reference	2	Car	Slowing or Stopping
Not in restricted lane			No skidding, jack-knifing or overturning
First point of impact	Back	Age of Driver	18
Vehicle direction	W to E		
FRV	Not foreign registered vehicle	Journey	Other/Not known
Vehicle Reference	3	Car	Going ahead
Not in restricted lane			No skidding, jack-knifing or overturning
First point of impact	Front	Age of Driver	18
Vehicle direction	W to E		
FRV	Not foreign registered vehicle	Journey	Other/Not known
Casualty Reference:	1	Age: 18	Male Driver/rider Severity: Slight

090906865 24/07/2009 Friday Time 1600 Vehicles 2 Casualties 1 Slight
 Fine with high winds Road surface Dry Daylight: no street lighting
 Special Conditions None Road Type Single carriageway
 V1 EXITING FARM ENTRANCE INTENDING TO T/ RIGHT ONTO MAIN C/WAY. V2 TRAV ALONG MAIN C/WAY.
 V1 STARTED TO PULL OUT AND TURN RIGHT. V2 COLLIDED WITH OFFSIDE OF TRAILER BEING PULLED BY V1.
 V2 WAS DRIVEN AT SPEED, THERE IS A RIGHT HAND BEND AND AN OVERGROWN HEDGE
 Occurred on B3141 AT JCT WITH HOMESTEAD FARM, WOOLAVINGTON.

Vehicle Reference	1	Car	Turning right
Not in restricted lane			No skidding, jack-knifing or overturning
First point of impact	Nearside	Age of Driver	65
Vehicle direction	W to S		
FRV	Not foreign registered vehicle	Journey	Other/Not known
Vehicle Reference	2	Car	Going ahead
Not in restricted lane			No skidding, jack-knifing or overturning
First point of impact	Offside	Age of Driver	18
Vehicle direction	S to N		
FRV	Not foreign registered vehicle	Journey	Other/Not known
Casualty Reference:	1	Age: 18	Male Driver/rider Severity: Slight

AccsMap - Accident Analysis System

Accidents between dates 01/01/2008 and 31/12/2012 (60) months

Selection:

Selected using Manual Selection

Notes:

Hinkley Point C

090906836 28/07/2009 Tuesday Time 1830 Vehicles 2 Casualties 1 Slight
 Raining without high winds Road surface Wet/Damp Daylight: street lights present
 Special Conditions None Road Type Single carriageway
 V1 TRAVELLING A38 TOWARDS BRISTOL. V2 PULLED OUT FROM WINSCOMBE HILL INTO THE PATH OF V1
 Occurred on A38 AT JCT WITH WINSCOMBE HILL, AXBRIDGE

Vehicle Reference	1	Car	Going ahead
Not in restricted lane			No skidding, jack-knifing or overturning
First point of impact	Front	Age of Driver	54
Vehicle direction	S to N		
FRV	Not foreign registered vehicle	Journey	Other/Not known
Vehicle Reference	2	Car	Turning right
Not in restricted lane			No skidding, jack-knifing or overturning
First point of impact	Offside	Age of Driver	22
Vehicle direction	W to S		
FRV	Not foreign registered vehicle	Journey	Other/Not known
Casualty Reference:	1	Age: 22	Female Driver/rider Severity: Slight

090906944 31/07/2009 Friday Time 0724 Vehicles 2 Casualties 1 Slight
 Fine without high winds Road surface Dry Daylight: no street lighting
 Special Conditions None Road Type One way street
 V1 TRAVELLING B3140 AND V2 TRAVELLING A38 FROM HIGHBRIDGE.
 V1 PULLED ONTO RAB AND WAS IN COLLISION WITH V2 WHICH WAS ALREADY ON RAB
 Occurred on A38 BRISTOL ROAD AT JCT WITH B3140 BURNHAM LINK ROAD, EDITHMEAD

Vehicle Reference	1	Car	Moving off
Not in restricted lane			No skidding, jack-knifing or overturning
First point of impact	Front	Age of Driver	25
Vehicle direction	W to E		
FRV	Not foreign registered vehicle	Journey	Other/Not known
Vehicle Reference	2	Pedal cycle	Going ahead
Not in restricted lane			No skidding, jack-knifing or overturning
First point of impact	Nearside	Age of Driver	28
Vehicle direction	SW to NE		
FRV	Not foreign registered vehicle	Journey	Other/Not known
Casualty Reference:	1	Age: 28	Male Driver/rider Severity: Slight

AccsMap - Accident Analysis System

Accidents between dates 01/01/2008 and 31/12/2012 (60) months

Selection:

Selected using Manual Selection

Notes:

Hinkley Point C

090906948 03/08/2009 Monday Time 0737 Vehicles 2 Casualties 1 Serious
 Fine without high winds Road surface Dry Daylight: no street lighting
 Special Conditions None Road Type Single carriageway
 V1 STATIONARY ON SIDE OF ROAD BROKEN DOWN, V2 TRAV ALONG ROAD AND FAILED TO SEE V1
 AND DROVE INTO REAR OF IT
 Occurred on A38 BRISTOL ROAD, BATTLEBOROUGH, BRENT KNOLL, HIGHBRIDGE

Vehicle Reference	1	Car		Parked
Not in restricted lane				No skidding, jack-knifing or overturning
First point of impact	Back		Age of Driver	61
Vehicle direction	Park to	Parked		
FRV	Not foreign registered vehicle		Journey	Other/Not known
Vehicle Reference	2	Car		Going ahead
Not in restricted lane				No skidding, jack-knifing or overturning
First point of impact	Front		Age of Driver	22
Vehicle direction	SW to	NE		
FRV	Not foreign registered vehicle		Journey	Other/Not known
Casualty Reference:	1	Age:	22	Female
				Driver/rider
				Severity:
				Serious

090907654 14/08/2009 Friday Time 1400 Vehicles 1 Casualties 1 Slight
 Fine without high winds Road surface Dry Daylight: street lighting unknown
 Special Conditions None Road Type Single carriageway
 PED WAS WALKING WITH ANOTHER PED OF MARK TOWARDS BLACKFORD.
 V1 PASSED PED AND WING MIRROR STRUCK PED ON ARM. V1 FAILED TO STOP.
 Occurred on B3139, CHURCH ST, MARK

Vehicle Reference	1	Car		Going ahead
Not in restricted lane				No skidding, jack-knifing or overturning
First point of impact	Nearside		Age of Driver	
Vehicle direction	W to	E		
FRV	Not foreign registered vehicle		Journey	Other/Not known
Casualty Reference:	1	Age:	43	Female
				Pedestrian
				Severity:
				Slight
				Pedestrian Direction: W

Accidents between dates **01/01/2008 and 31/12/2012** (60) months

Selection:

Selected using Manual Selection

Notes:

Hinkley Point C

090907432 16/08/2009 Sunday Time 0950 Vehicles 2 Casualties 2 Slight
 Fine without high winds Road surface Dry Daylight: street lights present
 Special Conditions None Road Type Single carriageway
**V2 TRAVELLING ALONG BATH ROAD TOWARDS GLASTONBURY. V1 TRAVELLING IN OPPOSITE DIRECTION,
 TURNED RIGHT INTO PURITON HILL ACROSS PATH OF V2 AND COLLISION OCCURRED**
 Occurred on A39 BATH ROAD AT JCT WITH A39 PURITON HILL, BRIDGWATER

Vehicle Reference	1	Car	Turning right
Not in restricted lane			No skidding, jack-knifing or overturning
First point of impact	Front	Age of Driver	68
Vehicle direction	E to NW		
FRV	Not foreign registered vehicle	Journey	Other/Not known
Vehicle Reference	2	Car	Going ahead right hand bend
Not in restricted lane			No skidding, jack-knifing or overturning
First point of impact	Front	Age of Driver	18
Vehicle direction	SW to E		
FRV	Not foreign registered vehicle	Journey	Other/Not known
Casualty Reference:	1	Age: 18	Female Driver/rider Severity: Slight
Casualty Reference:	2	Age: 55	Female Passenger Severity: Slight

090907475 18/08/2009 Tuesday Time 1412 Vehicles 2 Casualties 1 Serious
 Fine without high winds Road surface Dry Daylight: street lights present
 Special Conditions None Road Type Single carriageway
**V2 TRAVELLING ALONG A38. V1 PULLED OUT FROM OLD COACH ROAD, INTENDING TO TRAVEL
 TOWARDS CHEDDAR ON A371, ACROSS PATH OF V2 AND COLLISION OCCURRED**
 Occurred on A38 BRIDGWATER ROAD AT JCT WITH OLD COACH ROAD, AXBRIDGE

Vehicle Reference	1	Car	Moving off
Not in restricted lane			No skidding, jack-knifing or overturning
First point of impact	Offside	Age of Driver	83
Vehicle direction	SW to E		
FRV	Not foreign registered vehicle	Journey	Other/Not known
Vehicle Reference	2	Motorcycle over 125cc and up to 500cc	Going ahead
Not in restricted lane			No skidding, jack-knifing or overturning
First point of impact	Front	Age of Driver	46
Vehicle direction	SW to NE		
FRV	Not foreign registered vehicle	Journey	Other/Not known
Casualty Reference:	1	Age: 46	Male Driver/rider Severity: Serious

Accidents between dates 01/01/2008 and 31/12/2012 (60) months

Selection:

Selected using Manual Selection

Notes:

Hinkley Point C

090907915 27/08/2009 Thursday Time 1311 Vehicles 2 Casualties 1 Slight
Fine without high winds Road surface Dry Daylight: no street lighting
Special Conditions None Road Type Roundabout
BOTH VEHS TRAVELLING A39. V2 STATIONARY AT ENTRANCE TO RAB
WHEN IT WAS HIT IN REAR BY V1
Occurred on A39 PURITON HILL AT RAB JCT WITH M5, DUNBALL, BRIDGWATER

Vehicle Reference	1	Car	Moving off
Not in restricted lane			No skidding, jack-knifing or overturning
First point of impact	Front	Age of Driver	54
Vehicle direction	E to SW		
FRV	Not foreign registered vehicle	Journey	Other/Not known
Vehicle Reference	2	Car	Waiting to go ahead but held up
Not in restricted lane			No skidding, jack-knifing or overturning
First point of impact	Back	Age of Driver	50
Vehicle direction	E to SW		
FRV	Not foreign registered vehicle	Journey	Other/Not known
Casualty Reference:	1	Age: 48	Female Passenger Severity: Slight

090908053 28/08/2009 Friday Time 1926 Vehicles 2 Casualties 1 Slight
Fine without high winds Road surface Wet/Damp Darkness: no street lighting
Special Conditions None Road Type Single carriageway
V2 STATIONARY, WAITING TO TURN RIGHT INTO BRENT HOUSE CARVERY.
V1 FAILED TO STOP IN TIME AND COLLIDED WITH REAR OF V2
Occurred on OUTSIDE BRENT HOUSE, A38, BRISTOL ROAD, BRENT KNOLL

Vehicle Reference	1	Car	Going ahead
Not in restricted lane			Skidded
First point of impact	Front	Age of Driver	39
Vehicle direction	N to S		
FRV	Not foreign registered vehicle	Journey	Other/Not known
Vehicle Reference	2	Car	Waiting to turn right
Not in restricted lane			No skidding, jack-knifing or overturning
First point of impact	Back	Age of Driver	44
Vehicle direction	N to W		
FRV	Not foreign registered vehicle	Journey	Other/Not known
Casualty Reference:	1	Age: 15	Male Passenger Severity: Slight

Accidents between dates **01/01/2008 and 31/12/2012** (60) months

Selection:

Selected using Manual Selection

Notes:

Hinkley Point C

090908169 10/09/2009 Thursday Time 1810 Vehicles 2 Casualties 2 Slight
 Fine without high winds Road surface Dry Daylight: street lights present
 Special Conditions ATS out Road Type Single carriageway
 V1 STATIONARY AT LIGHTS ON BRIDGE WAITING TO GO AHEAD, V2 DROVE STRAIGHT INTO THE REAR OF V1.
 DETAILS EXCHANGED AT SCENE, INJURY TO DRIVER AND PASSENGER IN V1 NOT REQUIRING TREATMENT AT SCENE.
 Occurred on MARKET ST, BY WALROW BRIDGE, HIGHBRIDGE

Vehicle Reference	1	Car	Waiting to go ahead but held up			
Not in restricted lane			No skidding, jack-knifing or overturning			
First point of impact	Back		Age of Driver	21		
Vehicle direction	E to W					
FRV	Not foreign registered vehicle		Journey	Other/Not known		
Casualty Reference:	1	Age: 21	Male	Driver/rider	Severity:	Slight
Casualty Reference:	2	Age: 22	Female	Passenger	Severity:	Slight

Vehicle Reference	2	Car	Going ahead			
Not in restricted lane			No skidding, jack-knifing or overturning			
First point of impact	Front		Age of Driver	60		
Vehicle direction	E to W					
FRV	Not foreign registered vehicle		Journey	Other/Not known		

090908675 24/09/2009 Thursday Time 0800 Vehicles 2 Casualties 1 Slight
 Unknown Road surface Dry Daylight: street lighting unknown
 Special Conditions None Road Type Single carriageway
 V1 TRAVELLING ALONG MARKET ST. V2 PULLED OUT OF SOUTHWELL CRESCENT ON
 WRONG SIDE OF C/WAY. LOW SPEED COLLISION OCCURRED.
 Occurred on MARKET ST AT JCT WITH SOUTHWELL CRESCENT , HIGHBRIDGE

Vehicle Reference	1	Car	Going ahead			
Not in restricted lane			No skidding, jack-knifing or overturning			
First point of impact	Nearside		Age of Driver	23		
Vehicle direction	W to E					
FRV	Not foreign registered vehicle		Journey	Other/Not known		
Vehicle Reference	2	Pedal cycle	Turning right			
Not in restricted lane			No skidding, jack-knifing or overturning			
First point of impact	Front		Age of Driver	15		
Vehicle direction	N to W					
FRV	Not foreign registered vehicle		Journey	Other/Not known		
Casualty Reference:	1	Age: 15	Female	Driver/rider	Severity:	Slight

Accidents between dates 01/01/2008 and 31/12/2012 (60) months

Selection:

Selected using Manual Selection

Notes:

Hinkley Point C

090909407 07/10/2009 Wednesday Time 1440 Vehicles 2 Casualties 1 Serious
Raining without high winds Road surface Wet/Damp Daylight: no street lighting
Special Conditions None Road Type Single carriageway
V1 HAS PULLED OUT OF BURNHAM MOOR LANE COLLIDING WITH VE2 TRAV ALONG A38.
V2 MAY HAVE BEEN INDICATING TO TURN LEFT
Occurred on A38 BRISTOL ROAD AT JCT WITH BURNHAM MOOR LANE, EDITHMEAD, HIGHBRIDGE

Vehicle Reference	1	Agricultural vehicle	Turning right
Not in restricted lane			No skidding, jack-knifing or overturning
First point of impact	Front	Age of Driver	54
Vehicle direction	SE to NE		
FRV	Not foreign registered vehicle	Journey	Journey as part of work
Vehicle Reference	2	Car	Going ahead
Not in restricted lane			No skidding, jack-knifing or overturning
First point of impact	Front	Age of Driver	61
Vehicle direction	NE to SW		
FRV	Not foreign registered vehicle	Journey	Other/Not known
Casualty Reference:	1	Age: 57	Male Passenger Severity: Serious

090909563 17/10/2009 Saturday Time 2010 Vehicles 2 Casualties 1 Slight
Fine without high winds Road surface Dry Darkness: street lights present and lit
Special Conditions None Road Type Single carriageway
V2 TRAVELLING FROM WALROW ALONG MARKET ST. V1 TURNED RIGHT, FROM MARKET TERRACE, ONTO
MARKET ST (WITH VISION PARTIALLY OBSCURED BY PARKED VEHICLES) AND HIT V2
Occurred on B3139 MARKET S AT JCT WITH BERTHA TERRACE/MARKET TERRACE, HIGHBRIDGE

Vehicle Reference	1	Car	Turning right
Not in restricted lane			No skidding, jack-knifing or overturning
First point of impact	Front	Age of Driver	22
Vehicle direction	SW to SE		
FRV	Not foreign registered vehicle	Journey	Other/Not known
Vehicle Reference	2	Motorcycle over 125cc and up to 500cc	Going ahead
Not in restricted lane			No skidding, jack-knifing or overturning
First point of impact	Front	Age of Driver	17
Vehicle direction	SE to NW		
FRV	Not foreign registered vehicle	Journey	Other/Not known
Casualty Reference:	1	Age: 17	Male Driver/rider Severity: Slight

Accidents between dates **01/01/2008 and 31/12/2012** (60) months

Selection:

Selected using Manual Selection

Notes:

Hinkley Point C

090909854 27/10/2009 Tuesday Time 0843 Vehicles 2 Casualties 1 Slight
 Fine without high winds Road surface Wet/Damp Daylight: no street lighting
 Special Conditions None Road Type Single carriageway
 BOTH VEHS TRAVELLING A38 TOWARDS BRISTOL. V1 SLOWED DOWN, INDICATED TO TURN RIGHT INTO
 MILL BATCH FARM AND STOPPED. V2 HIT REAR OF V1. AFTER COLLISION
 V2 CONTINUED TO TRAVEL FOR APPROXIMATELY 150 METRES THEN STOPPED
 Occurred on A38, AT JCT WITH MILL BATCH FARM INDUSTRIAL UNITS, ROOKSBRIDGE

Vehicle Reference	1	Car	Waiting to turn right
Not in restricted lane			No skidding, jack-knifing or overturning
First point of impact	Back	Age of Driver	33
Vehicle direction	SW to SE		
FRV	Not foreign registered vehicle	Journey	Other/Not known
Vehicle Reference	2	Car	Going ahead
Not in restricted lane			No skidding, jack-knifing or overturning
First point of impact	Front	Age of Driver	79
Vehicle direction	SW to NE		
FRV	Not foreign registered vehicle	Journey	Other/Not known
Casualty Reference:	1	Age: 79	Male Driver/rider Severity: Slight

090909934 28/10/2009 Wednesday Time 1725 Vehicles 3 Casualties 1 Slight
 Fine without high winds Road surface Dry Darkness: no street lighting
 Special Conditions None Road Type Single carriageway
 V2 TRAV SOUTH ALONG A38. V1 TRAV ALONG A38 TURNING RIGHT ONTO A371 COLLIDED WITH V2
 CAUSING IT TO COLLIDE WITH V3 WHICH WAS STATIONARY AT THE JCT.
 Occurred on A38 AT JCT WITH A371, AXBRIDGE

Vehicle Reference	1	Car	Turning right
Not in restricted lane			No skidding, jack-knifing or overturning
First point of impact	Front	Age of Driver	44
Vehicle direction	SW to E		
FRV	Not foreign registered vehicle	Journey	Other/Not known
Vehicle Reference	2	Car	Going ahead
Not in restricted lane			No skidding, jack-knifing or overturning
First point of impact	Offside	Age of Driver	51
Vehicle direction	NE to SW		
FRV	Not foreign registered vehicle	Journey	Other/Not known
Casualty Reference:	1	Age: 69	Female Passenger Severity: Slight

Vehicle Reference	3	Car	Waiting to go ahead but held up
Not in restricted lane			No skidding, jack-knifing or overturning
First point of impact	Nearside	Age of Driver	31
Vehicle direction	E to W		
FRV	Not foreign registered vehicle	Journey	Other/Not known

Accidents between dates **01/01/2008 and 31/12/2012** (60) months

Selection:

Selected using Manual Selection

Notes:

Hinkley Point C

090911685 07/12/2009 Monday Time 2235 Vehicles 2 Casualties 1 Slight
 Fine without high winds Road surface Wet/Damp Darkness: street lights present and lit
 Special Conditions None Road Type Roundabout
 HAVING EXITED M5 AT J22, V1 ENTERED THE RAB AT EDITHMEAD INTENDING TO GO NORTH ON THE A38.
 ON EXITING THE RAB V1 SKIDDED, DRIVER OVER CORRECTED AND HIT KERB
 V1 ENDED UP ON WRONG SIDE OF ROAD INTO THE PATH OF ONCOMING V2. COLLISION OCCURRED
 Occurred on A38 EDITHMEAD RAB, BURNHAM ON SEA.

Vehicle Reference	1	Car	Going ahead
Not in restricted lane			Skidded
First point of impact	Front	Age of Driver	41
Vehicle direction	SW to NE		
FRV	Not foreign registered vehicle	Journey	Other/Not known
Vehicle Reference	2	Car	Going ahead
Not in restricted lane			No skidding, jack-knifing or overturning
First point of impact	Front	Age of Driver	56
Vehicle direction	NE to SW		
FRV	Not foreign registered vehicle	Journey	Other/Not known
Casualty Reference:	1	Age: 56	Male Driver/rider Severity: Slight

091000522 24/12/2009 Thursday Time 1940 Vehicles 2 Casualties 1 Slight
 Fine without high winds Road surface Wet/Damp Darkness: street lights present and lit
 Special Conditions None Road Type Single carriageway
 V2 TRAV A38 (S) WHEN IT LOST CONTROL, MOUNTING THE N/S PAVEMENT, COLLIDING WITH A WALL, FENCE
 AND STREET LAMP. DRIVER OF V2 ALLEGED THAT LOSS OF CONTROL
 WAS DUE TO HAVING TO BRAKE BECAUSE OF V1 TRAV IN FRONT.
 Occurred on A38 CHURCH ST/ BRISTOL ROAD, HIGHBRIDGE

Vehicle Reference	1	Car	Going ahead
Not in restricted lane			No skidding, jack-knifing or overturning
First point of impact	Did not impact	Age of Driver	31
Vehicle direction	NE to SW		
FRV	Not foreign registered vehicle	Journey	Other/Not known
Vehicle Reference	2	Car	Going ahead
Not in restricted lane			Skidded
First point of impact	Front	Age of Driver	39
Vehicle direction	NE to SW		
FRV	Not foreign registered vehicle	Journey	Other/Not known
Casualty Reference:	1	Age: 39	Male Driver/rider Severity: Slight

Accidents between dates **01/01/2008 and 31/12/2012** (60) months

Selection:

Selected using Manual Selection

Notes:

Hinkley Point C

101000437 11/01/2010 Monday Time 1650 Vehicles 2 Casualties 3 Slight
 Fine without high winds Road surface Wet/Damp Darkness: no street lighting
 Special Conditions None Road Type Single carriageway
 V2 TRAVELLING DOWN HILL , SLOWED TO A STOP FOR QUEUEING TRAFFIC. V1 TRAVELLING BEHIND V2, BRAKED,
 BUT FAILED TO STOP IN TIME AND COLLIDED WITH REAR V2
 Occurred on A39 AT JCT WITH PURITON HILL, PURITON, BRIDGWATER

Vehicle Reference 1 Car Slowing or Stopping
 Not in restricted lane Skidded
 First point of impact Front Age of Driver 19
 Vehicle direction SE to NW
 FRV Not foreign registered vehicle Journey Other/Not known
 Vehicle Reference 2 Car Slowing or Stopping
 Not in restricted lane No skidding, jack-knifing or overturning
 First point of impact Back Age of Driver 38
 Vehicle direction SE to NW
 FRV Not foreign registered vehicle Journey Other/Not known

Casualty Reference:	1	Age:	38	Male	Driver/rider	Severity:	Slight
Casualty Reference:	2	Age:	57	Female	Passenger	Severity:	Slight
Casualty Reference:	3	Age:	20	Female	Passenger	Severity:	Slight

AccsMap - Accident Analysis System

Accidents between dates 01/01/2008 and 31/12/2012 (60) months

Selection:

Selected using Manual Selection

Notes:

Hinkley Point C

101001203 23/01/2010 Saturday Time 1650 Vehicles 2 Casualties 2 Slight

Fine without high winds Road surface Dry Darkness: no street lighting

Special Conditions None Road Type Single carriageway

V1 TRAV SW ALONG BRISTOL ROAD . AS V1 APPROACHED J/W MUDGLEY ROAD,
 V2 PULLED OUT INTO PATH OF V1 TURNING LEFT ONTO BRISTOL ROAD INTENDING TO THEN
 TURN IMMEDIATELY RIGHT ONTO MENDIP ROAD. COLLISION OCCURRED

Occurred on A38 BRISTOL ROAD AT JCT WITH MUDGLEY ROAD AND MENDIP ROAD, ROOKSBRIDGE

Vehicle Reference 1 Motorcycle over 500cc Overtaking stationary vehicle on its offside

Not in restricted lane No skidding, jack-knifing or overturning

First point of impact Front Age of Driver 17

Vehicle direction NE to SW

FRV Not foreign registered vehicle Journey Other/Not known

Casualty Reference: 1 Age: 17 Male Driver/rider Severity: Slight

Casualty Reference: 2 Age: 17 Male Passenger Severity: Slight

Vehicle Reference 2 Car Turning right

Not in restricted lane No skidding, jack-knifing or overturning

First point of impact Offside Age of Driver 28

Vehicle direction SW to S

FRV Not foreign registered vehicle Journey Other/Not known

101001108 24/01/2010 Sunday Time 0641 Vehicles 1 Casualties 1 Slight

Fine without high winds Road surface Wet/Damp Darkness: no street lighting

Special Conditions None Road Type Single carriageway

V1 WAS TRAVELLING WEST ALONG THE A38 AT ROOKSBRIDGE. WHILST GOING ROUND A BEND DRIVER
 LOST CONTROL, V1 MOUNTED THE PAVEMENT, REJOINED THE ROAD, THEN LEFT THE ROAD AGAIN
 AND HIT A TREE AND A BT TELEGRAPH POLE

Occurred on A38, ROOKSBRIDGE

Vehicle Reference 1 Car Going ahead right hand bend

Not in restricted lane Skidded

First point of impact Nearside Age of Driver 33

Vehicle direction NE to W

FRV Not foreign registered vehicle Journey Commuting to/from work

Casualty Reference: 1 Age: 33 Female Driver/rider Severity: Slight

AccsMap - Accident Analysis System

Accidents between dates 01/01/2008 and 31/12/2012 (60) months

Selection:

Selected using Manual Selection

Notes:

Hinkley Point C

101001607 24/01/2010 Sunday Time 0840 Vehicles 2 Casualties 1 Slight
 Fine without high winds Road surface Dry Daylight: street lights present
 Special Conditions None Road Type Single carriageway
 V1 STATIONARY AT JCT WAITING TO TURN LEFT ONTO WINSCOMBE HILL
 WHEN V2 DROVE INTO THE BACK OF IT.
 Occurred on A38 BRIDGWATER ROAD AT JCT WITH WINSCOMBE HILL, WINSCOMBE

Vehicle Reference 1 Car Waiting to turn left
 Not in restricted lane No skidding, jack-knifing or overturning
 First point of impact Back Age of Driver 37
 Vehicle direction S to W
 FRV Not foreign registered vehicle Journey Other/Not known
 Casualty Reference: 1 Age: 37 Female Driver/rider Severity: Slight

Vehicle Reference 2 Car Going ahead
 Not in restricted lane No skidding, jack-knifing or overturning
 First point of impact Front Age of Driver 55
 Vehicle direction S to N
 FRV Not foreign registered vehicle Journey Other/Not known

Accidents between dates **01/01/2008 and 31/12/2012** (60) months

Selection:

Selected using Manual Selection

Notes:

Hinkley Point C

101001458 12/02/2010 Friday Time 1130 Vehicles 3 Casualties 3 Slight
 Fine without high winds Road surface Dry Daylight: no street lighting
 Special Conditions None Road Type Single carriageway
 V1 STATIONARY ON A39 WAITING TO TURN RIGHT INTO CRANCOMBE LANE, V2 SLOWED AND STOPPED BEHIND V1,
 V3 APPROACHING FROM BEHIND FAILED TO NOTICE IN TIME THAT VEHICLES WERE STOPPED
 V3 BRAKED, SKIDDED AND HIT BACK OF V2 PUSHING IT INTO V1
 Occurred on A39 BATH ROAD AT JCT WITH CRANCOMBE LANE, KNOWLE, BAWDRIP

Vehicle Reference 1 Car Waiting to turn right
 Not in restricted lane No skidding, jack-knifing or overturning
 First point of impact Back Age of Driver 60
 Vehicle direction E to N
 FRV Not foreign registered vehicle Journey Other/Not known
 Casualty Reference: 1 Age: 60 Male Driver/rider Severity: Slight

Vehicle Reference 2 Car Going ahead
 Not in restricted lane No skidding, jack-knifing or overturning
 First point of impact Front Age of Driver 18
 Vehicle direction E to W
 FRV Not foreign registered vehicle Journey Other/Not known
 Casualty Reference: 2 Age: 18 Female Driver/rider Severity: Slight

Vehicle Reference 3 Car Going ahead
 Not in restricted lane Skidded
 First point of impact Front Age of Driver 19
 Vehicle direction E to W
 FRV Not foreign registered vehicle Journey Other/Not known
 Casualty Reference: 3 Age: 19 Male Driver/rider Severity: Slight

Accidents between dates **01/01/2008 and 31/12/2012** (60) months

Selection:

Selected using Manual Selection

Notes:

Hinkley Point C

101002464 09/03/2010 Tuesday Time 0900 Vehicles 3 Casualties 2 Slight

Fine without high winds Road surface Dry Daylight: no street lighting

Special Conditions None Road Type Single carriageway

V1 STOPPED ON A39 BEHIND A VEH WHICH WAS WAITING TO TURN RIGHT INTO RIVERTON ROAD, V2 WAS APPROACHING V1 AND STOPPED BEHIND IT. V3 FAILED TO NOTICE AND COLLIDED WITH THE REAR OF V2 PUSHING IT INTO V1

Occurred on A39 PURITON HILL AT JCT WITH RIVERTON ROAD, PURITON, BRIDGWATER

Vehicle Reference	1	Car		Waiting to go ahead but held up
Not in restricted lane				No skidding, jack-knifing or overturning
First point of impact	Back		Age of Driver	27
Vehicle direction	SE to NE			
FRV	Not foreign registered vehicle		Journey	Commuting to/from work
Casualty Reference:	1	Age:	27	Male Driver/rider Severity: Slight

Vehicle Reference	2	Car		Slowing or Stopping
Not in restricted lane				No skidding, jack-knifing or overturning
First point of impact	Back		Age of Driver	43
Vehicle direction	SE to NW			
FRV	Not foreign registered vehicle		Journey	Journey as part of work
Casualty Reference:	2	Age:	43	Male Driver/rider Severity: Slight

Vehicle Reference	3	Car		Going ahead
Not in restricted lane				No skidding, jack-knifing or overturning
First point of impact	Front		Age of Driver	69
Vehicle direction	SE to NW			
FRV	Not foreign registered vehicle		Journey	Commuting to/from work

Accidents between dates **01/01/2008 and 31/12/2012** (60) months

Selection:

Selected using Manual Selection

Notes:

Hinkley Point C

101003167 10/04/2010 Saturday Time 1119 Vehicles 2 Casualties 3 Serious
 Fine without high winds Road surface Dry Daylight: no street lighting
 Special Conditions None Road Type Single carriageway
 V1 TRAVELLING FROM DIRECTION OF M5 TOWARDS SILVERFISH JCT. V2 TRAVELLING OPPOSITE DIRECTION,
 V2 PULLED OUT FROM BEHIND A BUS TO OVERTAKE IT AND STRUCK FRONT OFFSIDE OF V1.
 Occurred on OUTSIDE BIBIC CENTRE, A39 PURITON HILL, BRIDGWATER.

Vehicle Reference 1 Car Going ahead
 Not in restricted lane No skidding, jack-knifing or overturning
 First point of impact Offside Age of Driver 41
 Vehicle direction NW to SE
 FRV Not foreign registered vehicle Journey Other/Not known
 Casualty Reference: 1 Age: 41 Female Driver/rider Severity: Slight
 Casualty Reference: 3 Age: 10 Female Passenger Severity: Slight

Vehicle Reference 2 Motorcycle over 500cc Overtaking moving vehicle on its offside
 Not in restricted lane No skidding, jack-knifing or overturning
 First point of impact Front Age of Driver 26
 Vehicle direction SE to NW
 FRV Not foreign registered vehicle Journey Other/Not known
 Casualty Reference: 2 Age: 26 Male Driver/rider Severity: Serious

101003763 28/04/2010 Wednesday Time 1820 Vehicles 2 Casualties 1 Slight
 Fine without high winds Road surface Dry Daylight: street lights present
 Special Conditions None Road Type Roundabout
 V1 TRAV ALONG A39 TO J23 AND STOPPED AT RAB JCT. V2 TRAV BEHIND FAILED TO STOP IN TIME
 AND COLLIDED WITH REAR OF V1
 Occurred on A39 JCT WITH J23 M5, DUNBALL, BRIDGWATER

Vehicle Reference 1 Car Waiting to turn left
 Not in restricted lane No skidding, jack-knifing or overturning
 First point of impact Back Age of Driver 41
 Vehicle direction W to N
 FRV Not foreign registered vehicle Journey Other/Not known
 Casualty Reference: 1 Age: 41 Female Driver/rider Severity: Slight

Vehicle Reference 2 Goods <= 3.5 tonnes mgw Waiting to turn left
 Not in restricted lane No skidding, jack-knifing or overturning
 First point of impact Front Age of Driver 41
 Vehicle direction W to N
 FRV Not foreign registered vehicle Journey Other/Not known

Accidents between dates 01/01/2008 and 31/12/2012 (60) months

Selection:

Selected using Manual Selection

Notes:

Hinkley Point C

101003779 30/04/2010 Friday Time 0643 Vehicles 2 Casualties 1 Slight
Fine without high winds Road surface Wet/Damp Daylight: no street lighting
Special Conditions None Road Type Single carriageway
V2 HAD PULLED OVER TO THE N/S OF THE CARRIAGEWAY, DRIVER THEN PULLED BACK ONTO
THE CARRIAGEWAY INTO THE PATH OF V1 CAUSING A COLLISION
Occurred on A38 BRISTOL ROAD, HIGHBRIDGE

Vehicle Reference 1 Car Going ahead
Not in restricted lane No skidding, jack-knifing or overturning
First point of impact Front Age of Driver 49
Vehicle direction NE to SW
FRV Not foreign registered vehicle Journey Other/Not known
Casualty Reference: 1 Age: 49 Female Driver/rider Severity: Slight

Vehicle Reference 2 Goods <= 3.5 tonnes mgw Moving off
Not in restricted lane No skidding, jack-knifing or overturning
First point of impact Offside Age of Driver 44
Vehicle direction NE to SW
FRV Not foreign registered vehicle Journey Journey as part of work

101004168 10/05/2010 Monday Time 1300 Vehicles 2 Casualties 1 Slight
Fine without high winds Road surface Dry Daylight: street lights present
Special Conditions None Road Type Single carriageway
V1 IN N/S LANE AT RAB WITH A LARGE VEH IN O/S LANE BLOCKING VIEW. V1 PULLED OUT SLIGHTLY TO GET A
BETTER VIEW, V2 TRAV BEHIND V1 THOUGHT V1 WAS PULLING AWAY AND COLLIDED WITH THE REAR OF V1
Occurred on A38 AT JCT WITH B3140, EDITHMEAD RAB, BURNHAM ON SEA

Vehicle Reference 1 Car Waiting to go ahead but held up
Not in restricted lane No skidding, jack-knifing or overturning
First point of impact Back Age of Driver 41
Vehicle direction SE to NW
FRV Not foreign registered vehicle Journey Other/Not known
Casualty Reference: 1 Age: 41 Female Driver/rider Severity: Slight

Vehicle Reference 2 Car Moving off
Not in restricted lane No skidding, jack-knifing or overturning
First point of impact Front Age of Driver 76
Vehicle direction SE to NW
FRV Not foreign registered vehicle Journey Other/Not known

Accidents between dates **01/01/2008 and 31/12/2012** (60) months

Selection:

Selected using Manual Selection

Notes:

Hinkley Point C

101004468 24/05/2010 Monday Time 0900 Vehicles 2 Casualties 1 Slight
 Fine without high winds Road surface Dry Daylight: street lights present
 Special Conditions None Road Type Roundabout
 V1 & V2 WAITING TO JOIN RAB FROM M5 SLIPROAD. V2 WAS STATIONARY WHEN IT WAS HIT IN REAR BY V1
 Occurred on A38 AT JCT WITH M5 SLIP ROAD, EDITHMEAD RAB, BURNHAM ON SEA

Vehicle Reference	1	Goods <= 3.5 tonnes mgw	Going ahead
Not in restricted lane			No skidding, jack-knifing or overturning
First point of impact	Front	Age of Driver	42
Vehicle direction	SE to NW		
FRV	Not foreign registered vehicle	Journey	Journey as part of work
Vehicle Reference	2	Car	Waiting to go ahead but held up
Not in restricted lane			No skidding, jack-knifing or overturning
First point of impact	Back	Age of Driver	28
Vehicle direction	SE to NW		
FRV	Not foreign registered vehicle	Journey	Other/Not known
Casualty Reference:	1	Age: 28	Female Driver/rider Severity: Slight

101004691 25/05/2010 Tuesday Time 0750 Vehicles 3 Casualties 1 Slight
 Fine without high winds Road surface Dry Daylight: no street lighting
 Special Conditions None Road Type Single carriageway
 TRAFFIC ON A39 TOWARDS M/WAY JCT SLOW MOVING OR STATIONARY. V1 EMERGED FROM UNCLASSIFIED ROAD
 AND JOINED TRAFFIC QUEUE BEHIND V3. V2 APPROACHED FROM BEHIND,
 FAILED TO STOP IN TIME AND HIT REAR OF V1 WHICH WAS PUSHED INTO REAR OF V3
 Occurred on A39 AT JCT WITH PURITON HILL, PURITON, BRIDGWATER

Vehicle Reference	1	Car	Slowing or Stopping
Not in restricted lane			No skidding, jack-knifing or overturning
First point of impact	Back	Age of Driver	43
Vehicle direction	SE to NW		
FRV	Not foreign registered vehicle	Journey	Commuting to/from work
Vehicle Reference	2	Car	Slowing or Stopping
Not in restricted lane			No skidding, jack-knifing or overturning
First point of impact	Front	Age of Driver	19
Vehicle direction	SE to NW		
FRV	Not foreign registered vehicle	Journey	Commuting to/from work
Casualty Reference:	1	Age: 19	Female Driver/rider Severity: Slight

Vehicle Reference	3	Car	Slowing or Stopping
Not in restricted lane			No skidding, jack-knifing or overturning
First point of impact	Back	Age of Driver	56
Vehicle direction	SE to NW		
FRV	Not foreign registered vehicle	Journey	Commuting to/from work

AccsMap - Accident Analysis System

Accidents between dates 01/01/2008 and 31/12/2012 (60) months

Selection:

Selected using Manual Selection

Notes:

Hinkley Point C

101004558 28/05/2010 Friday Time 1550 Vehicles 2 Casualties 1 Slight
 Fine without high winds Road surface Dry Daylight: street lighting unknown
 Special Conditions None Road Type Dual carriageway
 V1 STATIONARY AT ENTRANCE TO RAB WAS STRUCK IN THE REAR BY V2.
 Occurred on A39 AT JCT WITH M5, JCT 23, PURTION

Vehicle Reference 1 Car Waiting to go ahead but held up
 Not in restricted lane No skidding, jack-knifing or overturning
 First point of impact Front Age of Driver 37
 Vehicle direction SW to NE
 FRV Not foreign registered vehicle Journey Other/Not known
 Casualty Reference: 1 Age: 37 Female Driver/rider Severity: Slight

Vehicle Reference 2 Car Slowing or Stopping
 Not in restricted lane No skidding, jack-knifing or overturning
 First point of impact Back Age of Driver 38
 Vehicle direction SW to NE
 FRV Not foreign registered vehicle Journey Other/Not known

101004780 04/06/2010 Friday Time 1815 Vehicles 2 Casualties 1 Slight
 Fine without high winds Road surface Dry Daylight: street lights present
 Special Conditions None Road Type Single carriageway
 V2 OVERTAKING TRAFFIC HEAVY, STATIONARY TRAFFIC ON N/S. V1 IN LINE OF TRAFFIC DECIDED TO 'U' TURN,
 MANOUEVERED OUT AND INTO PATH OF V2 WHERE VEHS COLLIDED
 Occurred on OUTSIDE ELM TREE FARM, A 38 BRISTOL ROAD, HIGHBRIDGE

Vehicle Reference 1 Car U turn
 Not in restricted lane No skidding, jack-knifing or overturning
 First point of impact Offside Age of Driver 23
 Vehicle direction SW to SW
 FRV Not foreign registered vehicle Journey Commuting to/from work
 Vehicle Reference 2 Motorcycle over 500cc Going ahead
 Not in restricted lane No skidding, jack-knifing or overturning
 First point of impact Front Age of Driver 41
 Vehicle direction SW to NE
 FRV Not foreign registered vehicle Journey Other/Not known
 Casualty Reference: 1 Age: 41 Male Driver/rider Severity: Slight

Accidents between dates **01/01/2008 and 31/12/2012** (60) months

Selection:

Selected using Manual Selection

Notes:

Hinkley Point C

101004968 12/06/2010 Saturday Time 1935 Vehicles 2 Casualties 1 Slight
 Fine without high winds Road surface Dry Daylight: no street lighting
 Special Conditions Signing defective or obscured Road Type Single carriageway
 V1 TRAV EAST ON THE CAUSEWAY . V2 TRAV NORTH ON YARDWELL ROAD. THE ROAD HAD RECENTLY
 BEEN RESURFACED WHICH OBSCURED THE GIVEWAY MARKINGS FROM YARDWELL ROAD AND
 THE STOP SIGN WAS FACING WRONG WAY. V1 FAILED TO STOP AT JCT AND COLLISION OCCURRED
 Occurred on THE CAUSEWAY AT JCT WITH HARP ROAD, MARK

Vehicle Reference	1	Other motor vehicle	Going ahead
Not in restricted lane			No skidding, jack-knifing or overturning
First point of impact	Front	Age of Driver	44
Vehicle direction	W to E		
FRV	Not foreign registered vehicle	Journey	Other/Not known
Vehicle Reference	2	Car	Going ahead
Not in restricted lane			No skidding, jack-knifing or overturning
First point of impact	Nearside	Age of Driver	28
Vehicle direction	S to N		
FRV	Not foreign registered vehicle	Journey	Other/Not known
Casualty Reference:	1	Age: 30	Female Passenger Severity: Slight

101005245 13/06/2010 Sunday Time 0115 Vehicles 1 Casualties 1 Slight
 Fine without high winds Road surface Dry Darkness: no street lighting
 Special Conditions None Road Type Single carriageway
 V1 TRAV IN WESTERLY DIRECTION ON A371 APPROACHING CROSSROADS.
 V1 FAILED TO STOP/GIVEWAY AT JCT, CROSSED JCT, MOUNTED VERGE TO NEAR SIDE,
 HIT SIGN AND CAME TO REST IN MIDDLE OF A38 FACING SOUTH
 Occurred on A371 AT JCT WITH A38, CROSS, AXBRIDGE

Vehicle Reference	1	Car	Going ahead
Not in restricted lane			No skidding, jack-knifing or overturning
First point of impact	Front	Age of Driver	18
Vehicle direction	E to W		
FRV	Not foreign registered vehicle	Journey	Other/Not known
Casualty Reference:	1	Age: 18	Female Driver/rider Severity: Slight

Accidents between dates **01/01/2008 and 31/12/2012** (60) months

Selection:

Selected using Manual Selection

Notes:

Hinkley Point C

101005270 16/06/2010 Wednesday Time 1145 Vehicles 2 Casualties 1 Slight
 Fine without high winds Road surface Dry Daylight: street lights present
 Special Conditions None Road Type Single carriageway
 BOTH VEHS TRAVELLING ALONG CHURCH ROAD. V1 STOPPED, WAITING TO TURN RIGHT INTO HACKNESS ROAD
 AND WAS HIT IN REAR BY V2. V2 STOPPED AT SCENE, DRIVER ASKED IF RIDER OF V1 WAS OK THEN LEFT.
 Occurred on CHURCH ROAD AT JCT WITH HACKNESS ROAD, EAST HUNTSPILL

Vehicle Reference 1 Motorcycle over 50cc and up to 125cc Waiting to turn right
 Not in restricted lane No skidding, jack-knifing or overturning
 First point of impact Back Age of Driver 22
 Vehicle direction S to SE
 FRV Not foreign registered vehicle Journey Other/Not known
 Casualty Reference: 1 Age: 22 Male Driver/rider Severity: Slight

Vehicle Reference 2 Car Going ahead
 Not in restricted lane No skidding, jack-knifing or overturning
 First point of impact Front Age of Driver
 Vehicle direction S to N
 FRV Not foreign registered vehicle Journey Other/Not known

101005414 18/06/2010 Friday Time 1320 Vehicles 2 Casualties 1 Serious
 Fine without high winds Road surface Dry Daylight: no street lighting
 Special Conditions None Road Type Single carriageway
 V1, TRAVELLING IN AN EASTERLY DIRECTION, OVERTAKING A LINE OF TRAFFIC ACROSS DOUBLE SOLID WHITE LINE.
 ON APPROACHING A GRADUAL LEFT HAND BEND V1 WAS CONFRONTED WITH ONCOMING V2.
 V2 TRIED TO TAKE AVOIDING ACTION BUT V1 HIT V2 AND RIDER OF V1 WAS THROWN FROM MACHINE
 Occurred on A38 BIDDISHAM BRIDGE, BIDDISHAM

Vehicle Reference 1 Motorcycle over 500cc Overtaking moving vehicle on its offside
 Not in restricted lane No skidding, jack-knifing or overturning
 First point of impact Front Age of Driver 37
 Vehicle direction W to NE
 FRV Not foreign registered vehicle Journey Commuting to/from work
 Casualty Reference: 1 Age: 37 Male Driver/rider Severity: Serious

Vehicle Reference 2 Car Going ahead right hand bend
 Not in restricted lane No skidding, jack-knifing or overturning
 First point of impact Front Age of Driver 64
 Vehicle direction NE to W
 FRV Not foreign registered vehicle Journey Other/Not known

Accidents between dates **01/01/2008 and 31/12/2012** (60) months

Selection:

Selected using Manual Selection

Notes:

Hinkley Point C

101005570 01/07/2010 Thursday Time 1300 Vehicles 1 Casualties 1 Slight
 Fine without high winds Road surface Dry Daylight: no street lighting
 Special Conditions None Road Type Roundabout

V1 CLIPPED DIRECTIONAL SIGNAGE AND LOST CONTROL.

Occurred on A38 EDITHMEAD RAB, HIGHBRIDGE

Vehicle Reference 1 Motorcycle over 500cc Going ahead
 Not in restricted lane No skidding, jack-knifing or overturning
 First point of impact Offside Age of Driver 65
 Vehicle direction SW to NE
 FRV Not foreign registered vehicle Journey Commuting to/from work
 Casualty Reference: 1 Age: 65 Male Driver/rider Severity: Slight

101006024 19/07/2010 Monday Time 1400 Vehicles 1 Casualties 1 Serious
 Fine without high winds Road surface Dry Daylight: street lights present
 Special Conditions None Road Type Roundabout

**V1 TURNING LEFT INTO MARKET ST FROM RAB JCT WITH CHURCH ST, WHEN A PED
 CROSSED FROM OFFSIDE FOOTPATH INTO ROAD. V1 BRAKED AND HAD EITHER STOPPED
 OR WAS TRAVELLING SLOWLY WHEN PED WALKED INTO SIDE OF V1**

Occurred on A38 CHURCH ST AT JCT WITH B3139 MARKET ST, HIGHBRIDGE

Vehicle Reference 1 Car Turning left
 Not in restricted lane No skidding, jack-knifing or overturning
 First point of impact Offside Age of Driver 71
 Vehicle direction N to E
 FRV Not foreign registered vehicle Journey Other/Not known
 Casualty Reference: 1 Age: 81 Female Pedestrian Severity: Serious
 Pedestrian Direction: N

Accidents between dates 01/01/2008 and 31/12/2012 (60) months

Selection:

Selected using Manual Selection

Notes:

Hinkley Point C

101006260 31/07/2010 Saturday Time 2219 Vehicles 2 Casualties 1 Slight
Fine without high winds Road surface Dry Darkness: no street lighting
Special Conditions None Road Type Single carriageway
V1 TRAV ALONG MARK CAUSEWAY WHEN IT WAS OVERTAKEN BY V2 WHICH CLIPPED FRONT OFFSIDE WING,
V2 THEN LOST CONTROL, ROLLED AND ENDED UP IN FIELD AND CATCHING FIRE
Occurred on OUTSIDE WAINBRIDGE FARM, B3139 MARK CAUSEWAY, MARK

Vehicle Reference	1	Car	Going ahead
Not in restricted lane			No skidding, jack-knifing or overturning
First point of impact	Offside	Age of Driver	36
Vehicle direction	E to W		
FRV	Not foreign registered vehicle	Journey	Other/Not known
Vehicle Reference	2	Car	Overtaking moving vehicle on its offside
Not in restricted lane			Skidded and overturned
First point of impact	Front	Age of Driver	80
Vehicle direction	E to W		
FRV	Not foreign registered vehicle	Journey	Other/Not known
Casualty Reference:	1	Age: 80	Female Driver/rider Severity: Slight

Accidents between dates **01/01/2008 and 31/12/2012** (60) months

Selection:

Selected using Manual Selection

Notes:

Hinkley Point C

101006405 31/07/2010 Saturday Time 1200 Vehicles 3 Casualties 5 Slight
 Fine without high winds Road surface Dry Daylight: no street lighting
 Special Conditions None Road Type Single carriageway
 QUEUING TRAFFIC ON A38 FROM DIRECTION OF EAST BRENT RAB.
 V3 AT REAR OF QUEUING TRAFFIC COLLIDED WITH REAR OF V2 WHICH IN TURN COLLIDED WITH V1.
 Occurred on A38, AT JCT WITH KINGSWAY, TARNOCK, ROOKSBRIDGE

Vehicle Reference 1 Car Slowing or Stopping
 Not in restricted lane No skidding, jack-knifing or overturning
 First point of impact Back Age of Driver 24
 Vehicle direction W to E
 FRV Not foreign registered vehicle Journey Other/Not known

Casualty Reference: 2 Age: 24 Male Driver/rider Severity: Slight

Casualty Reference: 5 Age: 22 Female Passenger Severity: Slight

Vehicle Reference 2 Car Going ahead
 Not in restricted lane No skidding, jack-knifing or overturning
 First point of impact Front Age of Driver 20
 Vehicle direction W to E
 FRV Not foreign registered vehicle Journey Other/Not known

Casualty Reference: 3 Age: 21 Female Passenger Severity: Slight

Vehicle Reference 3 Car Going ahead
 Not in restricted lane No skidding, jack-knifing or overturning
 First point of impact Front Age of Driver 64
 Vehicle direction W to E
 FRV Not foreign registered vehicle Journey Other/Not known

Casualty Reference: 1 Age: 64 Female Driver/rider Severity: Slight

Casualty Reference: 4 Age: 5 Male Passenger Severity: Slight

Accidents between dates **01/01/2008 and 31/12/2012** (60) months

Selection:

Selected using Manual Selection

Notes:

Hinkley Point C

101006387 05/08/2010 Thursday Time 2000 Vehicles 2 Casualties 1 Slight
 Fine without high winds Road surface Dry Daylight: no street lighting
 Special Conditions None Road Type Single carriageway
**V1 WAS PARKED WITH THE DRIVER HAVING JUST RETURNED TO THE VEHICLE WHEN V2,
 PARKED IN FRONT OF V1, REVERSED INTO THE FRONT OF V1, CAUSING DAMAGE.**
 Occurred on B3139 MARKET ST, HIGHBRIDGE

Vehicle Reference 1 Car Parked
 Not in restricted lane No skidding, jack-knifing or overturning
 First point of impact Front Age of Driver 20
 Vehicle direction Park to Parked
 FRV Not foreign registered vehicle Journey Commuting to/from work
 Casualty Reference: 1 Age: 20 Female Driver/rider Severity: Slight

Vehicle Reference 2 Car Reversing
 Not in restricted lane No skidding, jack-knifing or overturning
 First point of impact Back Age of Driver 20
 Vehicle direction E to W
 FRV Not foreign registered vehicle Journey Other/Not known

101006806 05/08/2010 Thursday Time 1420 Vehicles 1 Casualties 1 Slight
 Fine without high winds Road surface Dry Daylight: no street lighting
 Special Conditions None Road Type Single carriageway
**V1 TRAV ALONG CHURCH ST WHEN DRIVER BECAME DISTRACTED BY INSECT INSIDE VEH,
 DRIVER SWERVED CAUSING V1 TO PARTIALLY MOUNT KERB, WING MIRROR OF V1 STRUCK PED.**
 Occurred on B3139 CHURCH ST, MARK

Vehicle Reference 1 Car Going ahead
 Not in restricted lane No skidding, jack-knifing or overturning
 First point of impact Nearside Age of Driver 21
 Vehicle direction E to W
 FRV Not foreign registered vehicle Journey Commuting to/from work
 Casualty Reference: 1 Age: 8 Female Pedestrian Severity: Slight
 Pedestrian Direction: W

Accidents between dates **01/01/2008 and 31/12/2012** (60) months

Selection:

Selected using Manual Selection

Notes:

Hinkley Point C

101006580 15/08/2010 Sunday Time 0152 Vehicles 1 Casualties 1 Slight
 Fine without high winds Road surface Dry Darkness: no street lighting
 Special Conditions None Road Type Single carriageway
V1 TRAV TOWARDS HIGHBRIDGE ON A DARK SECTION OF ROAD WHEN IT COLLIDED
WITH A BLACK COW THAT WAS STOOD IN THE MIDDLE OF THE CARRIAGEWAY
 Occurred on A38, EDITHMEAD, BURNHAM ON SEA

Vehicle Reference	1	Car	Going ahead
Not in restricted lane			No skidding, jack-knifing or overturning
First point of impact	Front	Age of Driver	22
Vehicle direction	NE to SW		
FRV	Not foreign registered vehicle	Journey	Other/Not known
Casualty Reference:	1	Age: 22	Female Passenger Severity: Slight

101006943 28/08/2010 Saturday Time 1133 Vehicles 2 Casualties 1 Slight
 Fine without high winds Road surface Dry Daylight: street lights present
 Special Conditions None Road Type Dual carriageway
V2 OVERTOOK CYCLISTS ON A39. AS V2 PULLED BACK ONTO N/S OF ROAD,
(ITS WING MIRROR CLIPPED V1
 Occurred on A39, JUST PAST KNOWLE INN, KNOWLE NEAR BAWDRIP, BRIDGWATER

Vehicle Reference	1	Pedal cycle	Going ahead
Not in restricted lane			No skidding, jack-knifing or overturning
First point of impact	Offside	Age of Driver	30
Vehicle direction	W to E		
FRV	Not foreign registered vehicle	Journey	Other/Not known
Casualty Reference:	1	Age: 30	Female Driver/rider Severity: Slight

Vehicle Reference	2	Car	Overtaking on nearside
Not in restricted lane			No skidding, jack-knifing or overturning
First point of impact	Nearside	Age of Driver	80
Vehicle direction	W to E		
FRV	Not foreign registered vehicle	Journey	Other/Not known

Accidents between dates **01/01/2008 and 31/12/2012** (60) months

Selection:

Selected using Manual Selection

Notes:

Hinkley Point C

101007327 29/08/2010 Sunday Time 2059 Vehicles 2 Casualties 3 Serious
 Fine without high winds Road surface Dry Darkness: no street lighting
 Special Conditions None Road Type Single carriageway
**V2 BEGAN TO CROSS THE A38 TOWARDS MARK FAILING TO GIVE WAY AND COLLIDED WITH V1
 WHICH WAS TRAVELLING SOUTH WEST ALONG A38**
 Occurred on A38 BRISTOL ROAD AT JCT WITH BRENT ST/ HARP ROAD, BRENT KNOLL, HIGHBRIDGE

Vehicle Reference	1	Car		Going ahead
Not in restricted lane				No skidding, jack-knifing or overturning
First point of impact	Front		Age of Driver	40
Vehicle direction	NE to SW			
FRV	Not foreign registered vehicle		Journey	Other/Not known
Casualty Reference:	1	Age: 40	Male	Driver/rider Severity: Slight
Casualty Reference:	3	Age: 11	Male	Passenger Severity: Slight

Vehicle Reference	2	Car		Going ahead
Not in restricted lane				No skidding, jack-knifing or overturning
First point of impact	Front		Age of Driver	43
Vehicle direction	NW to SE			
FRV	Not foreign registered vehicle		Journey	Other/Not known
Casualty Reference:	2	Age: 43	Male	Driver/rider Severity: Serious

101007962 03/09/2010 Friday Time 2030 Vehicles 2 Casualties 1 Slight
 Fine without high winds Road surface Dry Darkness: street lights present and lit
 Special Conditions None Road Type Roundabout
**V1 HAD JUST LEFT THE M5(N) AND WAS GOING ROUND THE RAB INTENDING TO TURN RIGHT ONTO A39.
 V2 ENTERED THE RAB FROM THE DIRECTION OF DUNBALL AND HIT THE REAR OF V1**
 Occurred on A39 AT JCT WITH M5 J23, DUNBALL, BRIDGWATER

Vehicle Reference	1	Car		Turning right
Not in restricted lane				No skidding, jack-knifing or overturning
First point of impact	Back		Age of Driver	66
Vehicle direction	S to E			
FRV	Not foreign registered vehicle		Journey	Other/Not known
Vehicle Reference	2	Car		Going ahead
Not in restricted lane				No skidding, jack-knifing or overturning
First point of impact	Front		Age of Driver	
Vehicle direction	W to E			
FRV	Not foreign registered vehicle		Journey	Other/Not known
Casualty Reference:	1	Age:	Male	Driver/rider Severity: Slight

Accidents between dates **01/01/2008 and 31/12/2012** (60) months

Selection:

Selected using Manual Selection

Notes:

Hinkley Point C

101007393 04/09/2010 Saturday Time 2200 Vehicles 2 Casualties 1 Slight
 Fine without high winds Road surface Dry Darkness: street lighting unknown
 Special Conditions None Road Type Single carriageway
 V1 TRAVELLING TOWARDS BAWDRIP WHEN DRIVER LOST CONTROL, V1 HIT VERGE AND HEDGE
 WHICH CAUSED VEH TO FLIP ONTO ROOF. V1 HIT REAR OF V2
 (LORRY TRAVELLING IN OPPOSITE DIRECTION WHICH FAILED TO STOP).
 Occurred on A39 BATH ROAD BAWDRIP, BRIDGWATER

Vehicle Reference 1 Car Going ahead
 Not in restricted lane Skidded and overturned
 First point of impact Offside Age of Driver 29
 Vehicle direction W to E
 FRV Not foreign registered vehicle Journey Other/Not known
 Casualty Reference: 1 Age: 29 Male Driver/rider Severity: Slight

Vehicle Reference 2 Goods between 3.5 and 7.5 tonnes mgw Going ahead
 Not in restricted lane No skidding, jack-knifing or overturning
 First point of impact Back Age of Driver
 Vehicle direction E to W
 FRV Not foreign registered vehicle Journey Other/Not known

101007465 09/09/2010 Thursday Time 1715 Vehicles 2 Casualties 1 Slight
 Fine without high winds Road surface Dry Daylight: street lights present
 Special Conditions None Road Type Single carriageway
 V1 WAS OVERTAKING QUEUEING TRAFFIC AT RAB AND HAS SWERVED INTO REAR OF V2
 (WHICH WAS IN THE QUEUE) TO AVOID ONCOMING VEHs
 Occurred on B3140 AT JCT WITH A38, EDITHMEAD RAB, HIGHBRIDGE

Vehicle Reference 1 Car Overtaking moving vehicle on its offside
 Not in restricted lane No skidding, jack-knifing or overturning
 First point of impact Front Age of Driver 40
 Vehicle direction NW to SE
 FRV Not foreign registered vehicle Journey Other/Not known
 Vehicle Reference 2 Car Slowing or Stopping
 Not in restricted lane No skidding, jack-knifing or overturning
 First point of impact Back Age of Driver 36
 Vehicle direction NW to SE
 FRV Not foreign registered vehicle Journey Other/Not known
 Casualty Reference: 1 Age: 36 Female Driver/rider Severity: Slight

Accidents between dates **01/01/2008 and 31/12/2012** (60) months

Selection:

Selected using Manual Selection

Notes:

Hinkley Point C

101007263 12/09/2010 Sunday Time 1300 Vehicles 2 Casualties 1 Slight
 Fine without high winds Road surface Dry Daylight: no street lighting
 Special Conditions None Road Type Single carriageway
 V1 TRAVELLING TOWARDS TAUNTON ON A38. VEH IN FRONT WAS TURNING LEFT INTO NOTTING HILL WAY.
 V2 PULLED OUT FROM NOTTING HILL WAY HAVING FAILED TO SEE V1.
 V2 COLLIDED WITH V1 CAUSING DAMAGE AND INJURY.
 Occurred on A38 TURNPIKE AT JCT WITH NOTTING HILL WAY, LOWER WEARE, AXBRIDGE

Vehicle Reference 1 Motorcycle over 500cc Going ahead
 Not in restricted lane No skidding, jack-knifing or overturning
 First point of impact Nearside Age of Driver 50
 Vehicle direction NE to SW
 FRV Not foreign registered vehicle Journey Other/Not known
 Casualty Reference: 1 Age: 50 Male Driver/rider Severity: Slight

Vehicle Reference 2 Car Turning left
 Not in restricted lane No skidding, jack-knifing or overturning
 First point of impact Front Age of Driver 40
 Vehicle direction SE to SW
 FRV Not foreign registered vehicle Journey Other/Not known

101007684 20/09/2010 Monday Time 2205 Vehicles 1 Casualties 1 Slight
 Fine without high winds Road surface Dry Darkness: no street lighting
 Special Conditions None Road Type Single carriageway
 V1 WAS TRAVELLING ALONG THE A38 AT ROOKSBRIDGE WHEN IT STRUCK A COW
 Occurred on A38, BRISTOL ROAD, ROOKSBRIDGE

Vehicle Reference 1 Car Going ahead
 Not in restricted lane No skidding, jack-knifing or overturning
 First point of impact Front Age of Driver 56
 Vehicle direction W to E
 FRV Not foreign registered vehicle Journey Other/Not known
 Casualty Reference: 1 Age: 56 Male Driver/rider Severity: Slight

Accidents between dates **01/01/2008 and 31/12/2012** (60) months

Selection:

Selected using Manual Selection

Notes:

Hinkley Point C

101007775 24/09/2010 Friday Time 1635 Vehicles 2 Casualties 1 Slight
 Fine without high winds Road surface Dry Daylight: no street lighting
 Special Conditions None Road Type Single carriageway
 BOTH VEHS TRAVELLING EAST ON A39. V1 STOPPED IN QUEUE OF TRAFFIC. V2 CAME OVER BROW OF HILL,
 SAW STATIONARY TRAFFIC BUT WAS UNABLE TO STOP IN TIME AND HIT REAR OF V1
 Occurred on A39 PURITON HILL, BRIDGWATER

Vehicle Reference 1 Car Waiting to go ahead but held up
 Not in restricted lane No skidding, jack-knifing or overturning
 First point of impact Back Age of Driver 47
 Vehicle direction NW to SE
 FRV Not foreign registered vehicle Journey Other/Not known
 Casualty Reference: 1 Age: 47 Female Driver/rider Severity: Slight

Vehicle Reference 2 Car Slowing or Stopping
 Not in restricted lane No skidding, jack-knifing or overturning
 First point of impact Front Age of Driver 74
 Vehicle direction NW to SE
 FRV Not foreign registered vehicle Journey Other/Not known

101008249 27/09/2010 Monday Time 1221 Vehicles 2 Casualties 1 Slight
 Fine without high winds Road surface Dry Daylight: street lights present
 Special Conditions None Road Type Single carriageway
 V1 STOPPED IN THE MIDDLE OF THE ROAD TO TURN RIGHT INTO PETROL STATION.
 V2 FAILED TO STOP IN TIME AND HIT REAR OF V1
 Occurred on OUTSIDE LUNNS PETROL STATION, A38 TURNPIKE ROAD, LOWER WEARE, AXBRIDGE

Vehicle Reference 1 Car Waiting to turn right
 Not in restricted lane No skidding, jack-knifing or overturning
 First point of impact Front Age of Driver 22
 Vehicle direction NE to SE
 FRV Not foreign registered vehicle Journey Other/Not known
 Casualty Reference: 1 Age: 22 Female Driver/rider Severity: Slight

Vehicle Reference 2 Goods >= 7.5 tonnes mgw Going ahead
 Not in restricted lane No skidding, jack-knifing or overturning
 First point of impact Front Age of Driver
 Vehicle direction NE to SW
 FRV Not foreign registered vehicle Journey Other/Not known

Accidents between dates **01/01/2008 and 31/12/2012** (60) months

Selection:

Selected using Manual Selection

Notes:

Hinkley Point C

101007861 30/09/2010 Thursday Time 0832 Vehicles 2 Casualties 2 Slight
 Fine without high winds Road surface Dry Daylight: no street lighting
 Special Conditions None Road Type Roundabout
 V1 TRAV BEHIND V2 ON APPROACH TO RAB FOR M5, TRAFFIC WAS STOP START.
 V1 WAS PARALLEL WITH A VAN WHICH MOVED OFF, V1 THOUGHT IT MUST BE CLEAR
 AND ALSO MOVED FORWARD BUT COLLIDED INTO REAR OF V2
 Occurred on A39 PURITON HILL AT JCT WITH M5 RAB, BRIDGWATER

Vehicle Reference 1 Car Turning left
 Not in restricted lane No skidding, jack-knifing or overturning
 First point of impact Front Age of Driver 38
 Vehicle direction E to S
 FRV Not foreign registered vehicle Journey Journey as part of work
 Casualty Reference: 2 Age: 38 Male Driver/rider Severity: Slight

Vehicle Reference 2 Car Waiting to go ahead but held up
 Not in restricted lane No skidding, jack-knifing or overturning
 First point of impact Back Age of Driver 51
 Vehicle direction E to S
 FRV Not foreign registered vehicle Journey Other/Not known
 Casualty Reference: 1 Age: 51 Female Driver/rider Severity: Slight

101008656 09/10/2010 Saturday Time 1418 Vehicles 2 Casualties 1 Slight
 Fine without high winds Road surface Dry Daylight: no street lighting
 Special Conditions None Road Type Single carriageway
 V1 EMERGED FROM A371 INTO PATH OF V2. V2ATTEMPTED TO SWERVE BUT IMPACT OCCURRED
 Occurred on A38 BRIDGWATER ROAD AT JCT WITH A371, SHUTE SHELVE, AXBRIDGE

Vehicle Reference 1 Car Turning right
 Not in restricted lane No skidding, jack-knifing or overturning
 First point of impact Front Age of Driver 83
 Vehicle direction E to N
 FRV Not foreign registered vehicle Journey Other/Not known
 Casualty Reference: 1 Age: 76 Female Passenger Severity: Slight

Vehicle Reference 2 Car Going ahead
 Not in restricted lane No skidding, jack-knifing or overturning
 First point of impact Front Age of Driver 70
 Vehicle direction S to N
 FRV Not foreign registered vehicle Journey Other/Not known

Accidents between dates **01/01/2008 and 31/12/2012** (60) months

Selection:

Selected using Manual Selection

Notes:

Hinkley Point C

101008424 22/10/2010 Friday Time 2042 Vehicles 2 Casualties 1 Serious
 Fine without high winds Road surface Dry Darkness: street lights present and lit
 Special Conditions None Road Type Single carriageway
 V2 TRAVELLED AROUND RAB FROM HUNTSPILL ROAD TO EXIT ONTO MARKET ST.
 V1 ENTERED RAB FROM CHURCH ST AND COLLIDED WITH N/S OF V2
 Occurred on A38 CHURCH ST AT JCT WITH MARKET ST, HIGHBRIDGE

Vehicle Reference 1 Car Going ahead
 Not in restricted lane No skidding, jack-knifing or overturning
 First point of impact Front Age of Driver 40
 Vehicle direction NE to SE
 FRV Not foreign registered vehicle Journey Other/Not known

Vehicle Reference 2 Motorcycle over 500cc Turning right
 Not in restricted lane No skidding, jack-knifing or overturning
 First point of impact Nearside Age of Driver 46
 Vehicle direction NE to SE
 FRV Not foreign registered vehicle Journey Other/Not known

Casualty Reference: 1 Age: 46 Male Driver/rider Severity: Serious

101009373 10/11/2010 Wednesday Time 0823 Vehicles 3 Casualties 2 Slight
 Fine without high winds Road surface Wet/Damp Daylight: street lighting unknown
 Special Conditions None Road Type Single carriageway
 V3 TRAV ALONG A38 WHEN THE DRIVER FAILED TO SEE STATIONARY TRAFFIC AHEAD AND
 COLLIDED WITH THE REAR OF V2 WHICH THEN COLLIDED WITH REAR OF V1
 Occurred on OUTSIDELAKESIDE, A38 BRISTOL ROAD, HIGHBRIDGE

Vehicle Reference 1 Car Waiting to go ahead but held up
 Not in restricted lane No skidding, jack-knifing or overturning
 First point of impact Back Age of Driver 53
 Vehicle direction SW to NE
 FRV Not foreign registered vehicle Journey Other/Not known

Casualty Reference: 1 Age: 53 Male Driver/rider Severity: Slight

Vehicle Reference 2 Car Waiting to go ahead but held up
 Not in restricted lane No skidding, jack-knifing or overturning
 First point of impact Back Age of Driver 40
 Vehicle direction SW to NE
 FRV Not foreign registered vehicle Journey Other/Not known

Casualty Reference: 2 Age: 40 Female Driver/rider Severity: Slight

Vehicle Reference 3 Car Going ahead
 Not in restricted lane No skidding, jack-knifing or overturning
 First point of impact Front Age of Driver 18
 Vehicle direction SW to NE
 FRV Not foreign registered vehicle Journey Other/Not known

Accidents between dates **01/01/2008 and 31/12/2012** (60) months

Selection:

Selected using Manual Selection

Notes:

Hinkley Point C

101009353 23/11/2010 Tuesday Time 0843 Vehicles 3 Casualties 2 Slight
Unknown Road surface Dry Daylight: street lighting unknown
Special Conditions None Road Type Single carriageway
ALL VEHS TRAVELLING ALONG A39. V3 STATIONARY WAITING TO TURN RIGHT INTO NEW ROAD.
V2 BRAKED ON SEEING V3 AHEAD AND WAS HIT IN REAR BY V1. V2 WAS THEN PUSHED INTO V3
Occurred on A39 BATH ROAD AT JCT WITH NEW ROAD, BAWDRIP, BRIDGWATER

Vehicle Reference	1	Car	Going ahead
Not in restricted lane			No skidding, jack-knifing or overturning
First point of impact	Front	Age of Driver	35
Vehicle direction	W to E		
FRV	Not foreign registered vehicle	Journey	Other/Not known
Vehicle Reference	2	Car	Slowing or Stopping
Not in restricted lane			No skidding, jack-knifing or overturning
First point of impact	Back	Age of Driver	57
Vehicle direction	W to E		
FRV	Not foreign registered vehicle	Journey	Other/Not known
Casualty Reference:	1	Age: 57	Male Driver/rider Severity: Slight

Vehicle Reference	3	Car	Waiting to turn right
Not in restricted lane			No skidding, jack-knifing or overturning
First point of impact	Back	Age of Driver	33
Vehicle direction	W to S		
FRV	Not foreign registered vehicle	Journey	Other/Not known
Casualty Reference:	2	Age: 33	Female Driver/rider Severity: Slight

101009348 27/11/2010 Saturday Time 1932 Vehicles 2 Casualties 1 Slight
Fine without high winds Road surface Dry Darkness: street lights present and lit
Special Conditions None Road Type Single carriageway
V1 PULLED OVER TO SIDE OF ROAD TO LET A PASSENGER OUT. V2 HIT REAR OF V1 AND FAILED TO STOP
Occurred on A38 CHURCH ST, HIGHBRIDGE

Vehicle Reference	1	Car	Parked
Not in restricted lane			No skidding, jack-knifing or overturning
First point of impact	Back	Age of Driver	65
Vehicle direction	Park to Parked		
FRV	Not foreign registered vehicle	Journey	Other/Not known
Casualty Reference:	1	Age: 65	Female Passenger Severity: Slight
Vehicle Reference	2	Car	Going ahead
Not in restricted lane			No skidding, jack-knifing or overturning
First point of impact	Front	Age of Driver	
Vehicle direction	NE to SW		
FRV	Not foreign registered vehicle	Journey	Other/Not known

Accidents between dates **01/01/2008 and 31/12/2012** (60) months

Selection:

Selected using Manual Selection

Notes:

Hinkley Point C

111100159 09/01/2011 Sunday Time 1920 Vehicles 1 Casualties 1 Slight
Unknown Road surface Dry Darkness: street lighting unknown
Special Conditions None Road Type Single carriageway
V1, TRAV ALONG A38, FAILED TO NEGOTIATE RIGHT TURN ONTO A371 AND COLLIDED
WITH A ROAD SIGN AND BRICK WALL
Occurred on A38 AT JCT WITH A371 CROSS LANE, SHUTE SHELVE, AXBRIDGE

Vehicle Reference 1 Car Turning right
Not in restricted lane No skidding, jack-knifing or overturning
First point of impact Front Age of Driver 19
Vehicle direction SW to SE
FRV Not foreign registered vehicle Journey Other/Not known
Casualty Reference: 1 Age: 19 Female Driver/rider Severity: Slight

111101397 10/03/2011 Thursday Time 2222 Vehicles 2 Casualties 1 Slight
Fine without high winds Road surface Dry Darkness: no street lighting
Special Conditions Road Type
RIDER OF V1 SAW V2 WAITING AT ATS TO CHURCHILL.
V1 TOOK THE BEND TOO FAST, LOST CONTROL AND COLLIDED
Occurred on NEW ROAD, SHIPHAM

Vehicle Reference 1 Motorcycle over 500cc Going ahead
Not in restricted lane Skidded
First point of impact Front Age of Driver 49
Vehicle direction N to S
FRV Not foreign registered vehicle Journey Other/Not known
Casualty Reference: 1 Age: 49 Male Driver/rider Severity: Slight

Vehicle Reference 2 Car Going ahead
Not in restricted lane No skidding, jack-knifing or overturning
First point of impact Nearside Age of Driver
Vehicle direction N to S
FRV Not foreign registered vehicle Journey Journey as part of work

Accidents between dates **01/01/2008 and 31/12/2012** (60) months

Selection:

Selected using Manual Selection

Notes:

Hinkley Point C

111101404 11/03/2011 Friday Time 1715 Vehicles 2 Casualties 1 Slight
 Fine without high winds Road surface Dry Daylight: street lighting unknown
 Special Conditions None Road Type Roundabout
V1 COLLIDED WITH THE REAR OF V2 HAVING JUST COME OFF OF THE MOTORWAY J23 SOUTHBOUND.
 Occurred on M5 AT JCT WITH A39, J23 PURITON

Vehicle Reference	1	Car	Turning left
Not in restricted lane			No skidding, jack-knifing or overturning
First point of impact	Front	Age of Driver	39
Vehicle direction	N to SE		
FRV	Not foreign registered vehicle	Journey	Other/Not known
Vehicle Reference	2	Car	Turning left
Not in restricted lane			No skidding, jack-knifing or overturning
First point of impact	Back	Age of Driver	53
Vehicle direction	N to SE		
FRV	Not foreign registered vehicle	Journey	Other/Not known
Casualty Reference:	1	Age: 53	Male Driver/rider Severity: Slight

111101768 27/03/2011 Sunday Time 1307 Vehicles 3 Casualties 1 Slight
 Fine without high winds Road surface Dry Daylight: street lighting unknown
 Special Conditions None Road Type Roundabout
V1 EXITED THE RAB THEN DROVE THROUGH A POTHOLE. THE TRAILER'S WHEEL SNAPPED OFF THE AXLE.
V2, TRAV BEHIND, BRAKED BUT V3 TRAV BEHIND V2, FAILED TO STOP IN TIME AND COLLIDED WITH REAR OF V2
 Occurred on A38 BRISTOL ROAD AT JCT WITH B3140, EDITHMEAD RAB, HIGHBRIDGE

Vehicle Reference	1	Car	Slowing or Stopping
Not in restricted lane			No skidding, jack-knifing or overturning
First point of impact	Did not impact	Age of Driver	22
Vehicle direction	SW to NE		
FRV	Not foreign registered vehicle	Journey	Other/Not known
Vehicle Reference	2	Car	Slowing or Stopping
Not in restricted lane			No skidding, jack-knifing or overturning
First point of impact	Back	Age of Driver	64
Vehicle direction	SW to NE		
FRV	Not foreign registered vehicle	Journey	Other/Not known
Casualty Reference:	1	Age: 60	Female Passenger Severity: Slight

Vehicle Reference	3	Car	Going ahead
Not in restricted lane			No skidding, jack-knifing or overturning
First point of impact	Front	Age of Driver	70
Vehicle direction	SW to NE		
FRV	Not foreign registered vehicle	Journey	Other/Not known

Accidents between dates **01/01/2008 and 31/12/2012** (60) months

Selection:

Selected using Manual Selection

Notes:

Hinkley Point C

111102057 04/04/2011 Monday Time 1303 Vehicles 2 Casualties 3 Slight
 Fine without high winds Road surface Dry Daylight: no street lighting
 Special Conditions None Road Type Single carriageway
V1 PULLED OUT TURNING RIGHT ONTO A38 TOWARDS BRISTOL,
V2, DRIVING SOUTH ON THE A38, COLLIDED WITH V1
 Occurred on A38 ROWBERROW SERVICES AT JCT WITH NEW ROAD, ROWBERROW

Vehicle Reference	1	Car		Waiting to turn right
Not in restricted lane				No skidding, jack-knifing or overturning
First point of impact	Offside		Age of Driver	71
Vehicle direction	SE to NE			
FRV	Not foreign registered vehicle		Journey	Other/Not known
Casualty Reference:	1	Age: 71	Female	Driver/rider Severity: Slight
Casualty Reference:	3	Age: 75	Male	Passenger Severity: Slight

Vehicle Reference	2	Car		Going ahead
Not in restricted lane				No skidding, jack-knifing or overturning
First point of impact	Front		Age of Driver	50
Vehicle direction	NE to SW			
FRV	Not foreign registered vehicle		Journey	Other/Not known
Casualty Reference:	2	Age: 50	Female	Driver/rider Severity: Slight

111102149 12/04/2011 Tuesday Time 0741 Vehicles 2 Casualties 1 Slight
 Fine without high winds Road surface Dry Daylight: no street lighting
 Special Conditions None Road Type Single carriageway
V1 WAS STATIONARY IN TRAFFIC ON THE A38 BRISTOL ROAD NEAR TO THE EDITHMEAD RAB.
V2 WAS APPROACHING V1 ON THE OFFSIDE, PASSING STATIONARY TRAFFIC.
V1 INDICATED AND PULLED OUT TO TURN AROUND - HITTING V2.
 Occurred on A38 BRISTOL ROAD, EDITHMEAD AT THE APPROACH TO THE EDITHMEAD RAB.

Vehicle Reference	1	Goods <= 3.5 tonnes mgw		Turning right
Not in restricted lane				No skidding, jack-knifing or overturning
First point of impact	Offside		Age of Driver	30
Vehicle direction	NE to W			
FRV	Not foreign registered vehicle		Journey	Other/Not known
Vehicle Reference	2	Motorcycle 50cc and under		Going ahead
Not in restricted lane				No skidding, jack-knifing or overturning
First point of impact	Front		Age of Driver	18
Vehicle direction	NE to SW			
FRV	Not foreign registered vehicle		Journey	Other/Not known
Casualty Reference:	1	Age: 18	Male	Driver/rider Severity: Slight

Accidents between dates **01/01/2008 and 31/12/2012** (60) months

Selection:

Selected using Manual Selection

Notes:

Hinkley Point C

111102461 22/04/2011 Friday Time 1605 Vehicles 2 Casualties 1 Slight
 Fine without high winds Road surface Dry Daylight: street lights present
 Special Conditions None Road Type Single carriageway
 V1 IN LINE OF TRAFFIC TRAV ON A38 TOWARDS HIGHBRIDGE. V2 TRAV BEHIND V1.
 V1 DID A U TURN TURNING RIGHT. V2 WAS OVERTAKING LINE OF TRAFFIC AND COLLISION OCCURRED
 Occurred on A38 BRISTOL ROAD, HIGHBRIDGE

Vehicle Reference	1	Car		U turn
Not in restricted lane				No skidding, jack-knifing or overturning
First point of impact	Offside		Age of Driver	49
Vehicle direction	NE to NE			
FRV	Not foreign registered vehicle		Journey	Other/Not known
Vehicle Reference	2	Motorcycle over 500cc		Overtaking moving vehicle on its offside
Not in restricted lane				No skidding, jack-knifing or overturning
First point of impact	Front		Age of Driver	29
Vehicle direction	NE to SW			
FRV	Not foreign registered vehicle		Journey	Other/Not known
Casualty Reference:	1	Age: 29	Male	Driver/rider Severity: Slight

111102708 27/04/2011 Wednesday Time 1930 Vehicles 2 Casualties 1 Slight
 Fine without high winds Road surface Dry Daylight: street lighting unknown
 Special Conditions None Road Type Single carriageway
 V1 PARKED AWAITING PASSENGER. RIDER OF V2 WAS NOT LOOKING AHEAD
 AND RODE INTO THE REAR OF V1
 Occurred on A38, TARNOCK, ROOKSBRIDGE

Vehicle Reference	1	Car		Parked
Not in restricted lane				No skidding, jack-knifing or overturning
First point of impact	Back		Age of Driver	73
Vehicle direction	Park to Park			
FRV	Not foreign registered vehicle		Journey	Other/Not known
Vehicle Reference	2	Pedal cycle		Going ahead
Not in restricted lane				No skidding, jack-knifing or overturning
First point of impact	Front		Age of Driver	42
Vehicle direction	W to E			
FRV	Not foreign registered vehicle		Journey	Other/Not known
Casualty Reference:	1	Age: 42	Male	Driver/rider Severity: Slight

Accidents between dates **01/01/2008 and 31/12/2012** (60) months

Selection:

Selected using Manual Selection

Notes:

Hinkley Point C

111102718 28/04/2011 Thursday Time 0820 Vehicles 2 Casualties 1 Slight
 Fine without high winds Road surface Dry Daylight: street lights present
 Special Conditions None Road Type Roundabout
BOTH VEHS TRAVELLING A39. V2 STATIONARY AT RAB WHEN IT WAS HIT IN REAR BY V1
 Occurred on A39 AT JCT WITH M5 J23, PURITON,

Vehicle Reference	1	Car	Moving off
Not in restricted lane			No skidding, jack-knifing or overturning
First point of impact	Front	Age of Driver	19
Vehicle direction	W to NE		
FRV	Not foreign registered vehicle	Journey	Other/Not known
Casualty Reference:	1	Age:	19 Male Driver/rider Severity: Slight

Vehicle Reference	2	Goods <= 3.5 tonnes mgw	Waiting to go ahead but held up
Not in restricted lane			No skidding, jack-knifing or overturning
First point of impact	Back	Age of Driver	43
Vehicle direction	W to NE		
FRV	Not foreign registered vehicle	Journey	Other/Not known

111103065 20/05/2011 Friday Time 1626 Vehicles 3 Casualties 1 Slight
 Fine without high winds Road surface Dry Daylight: street lighting unknown
 Special Conditions None Road Type Single carriageway
V1 & V2 TRAV ALONG PURITON HILL, SLOWED DUE TO VOLUME OF TRAFFIC AHEAD. V3, TRAV BEHIND, FAILED TO STOP IN TIME AND COLLIDED WITH REAR OF V2, PUSHING IT INTO THE REAR OF V3
 Occurred on A39 PURITON HILL, PURITON, BRIDGWATER

Vehicle Reference	1	Car	Slowing or Stopping
Not in restricted lane			No skidding, jack-knifing or overturning
First point of impact	Back	Age of Driver	54
Vehicle direction	NW to SE		
FRV	Not foreign registered vehicle	Journey	Other/Not known
Vehicle Reference	2	Car	Slowing or Stopping
Not in restricted lane			No skidding, jack-knifing or overturning
First point of impact	Back	Age of Driver	35
Vehicle direction	NW to SE		
FRV	Not foreign registered vehicle	Journey	Other/Not known
Vehicle Reference	3	Car	Going ahead
Not in restricted lane			No skidding, jack-knifing or overturning
First point of impact	Front	Age of Driver	25
Vehicle direction	NW to SE		
FRV	Not foreign registered vehicle	Journey	Other/Not known
Casualty Reference:	1	Age:	25 Male Driver/rider Severity: Slight

Accidents between dates **01/01/2008 and 31/12/2012** (60) months

Selection:

Selected using Manual Selection

Notes:

Hinkley Point C

111103238 24/05/2011 Tuesday Time 1705 Vehicles 3 Casualties 1 Slight
 Fine without high winds Road surface Dry Daylight: no street lighting
 Special Conditions None Road Type Single carriageway
 ALL VEHS TRAVELLING A39 TOWARDS J23. V2 & V3 SLOWING IN QUEUE OF TRAFFIC.
 V1 HIT REAR OF V2 PUSHING IT INTO REAR OF V3
 Occurred on A39 PURITON HILL AT JCT WITH RIVERTON ROAD, BRIDGWATER

Vehicle Reference 1 Goods <= 3.5 tonnes mgw Going ahead
 Not in restricted lane No skidding, jack-knifing or overturning
 First point of impact Front Age of Driver 48
 Vehicle direction SE to NW
 FRV Not foreign registered vehicle Journey Other/Not known
 Casualty Reference: 1 Age: 25 Male Passenger Severity: Slight

Vehicle Reference 2 Car Slowing or Stopping
 Not in restricted lane No skidding, jack-knifing or overturning
 First point of impact Back Age of Driver 50
 Vehicle direction SE to NW
 FRV Not foreign registered vehicle Journey Other/Not known

Vehicle Reference 3 Car Slowing or Stopping
 Not in restricted lane No skidding, jack-knifing or overturning
 First point of impact Back Age of Driver 22
 Vehicle direction SE to NW
 FRV Not foreign registered vehicle Journey Other/Not known

111104006 27/06/2011 Monday Time 1340 Vehicles 2 Casualties 1 Slight
 Fine without high winds Road surface Dry Daylight: street lights present
 Special Conditions None Road Type Roundabout
 V1 COLLIDED WITH REAR V2 AS IT ENTERED J23 RAB.
 Occurred on A39, RAB, J23, BRIDGWATER

Vehicle Reference 1 Goods <= 3.5 tonnes mgw Going ahead
 Not in restricted lane No skidding, jack-knifing or overturning
 First point of impact Front Age of Driver 25
 Vehicle direction W to NE
 FRV Not foreign registered vehicle Journey Other/Not known
 Vehicle Reference 2 Car Moving off
 Not in restricted lane No skidding, jack-knifing or overturning
 First point of impact Back Age of Driver 55
 Vehicle direction W to NE
 FRV Not foreign registered vehicle Journey Other/Not known
 Casualty Reference: 1 Age: 9 Male Passenger Severity: Slight

Accidents between dates **01/01/2008 and 31/12/2012** (60) months

Selection:

Selected using Manual Selection

Notes:

Hinkley Point C

111105417 05/07/2011 Tuesday Time 1850 Vehicles 2 Casualties 2 Slight
 Raining without high winds Road surface Wet/Damp Daylight: street lighting unknown
 Special Conditions None Road Type Single carriageway
 V1 TRAV STRAIGHT ACROSS JUNCTION FROM HIGHER ROAD TO VICARAGE ROAD,
 COLLIDED WITH ONCOMING V2 TRAVELLING ON WOOLAVINGTON HILL TOWARDS LOCKSWELL.
 PROPERTY WAS DAMAGED BUT UNSURE WHICH VEH CAUSED DAMAGE
 Occurred on HIGHER ROAD/VICARAGE ROAD AT JCT WITH WOOLAVINGTON HILL, WOOLAVINGTON

Vehicle Reference 1 Car Going ahead
 Not in restricted lane No skidding, jack-knifing or overturning
 First point of impact Front Age of Driver 18
 Vehicle direction W to E
 FRV Not foreign registered vehicle Journey Other/Not known
 Casualty Reference: 2 Age: 17 Female Passenger Severity: Slight

Vehicle Reference 2 Car Going ahead
 Not in restricted lane No skidding, jack-knifing or overturning
 First point of impact Offside Age of Driver 32
 Vehicle direction N to S
 FRV Not foreign registered vehicle Journey Other/Not known
 Casualty Reference: 1 Age: 32 Male Driver/rider Severity: Slight

111104087 07/07/2011 Thursday Time 1200 Vehicles 1 Casualties 1 Slight
 Fine without high winds Road surface Dry Daylight: street lights present
 Special Conditions None Road Type Single carriageway
 V1 WAS REVERSING INTO A FIELD AT THE OAK TREE ARENA CAR PARK WHERE A CAR BOOT SALE WAS TAKING
 PLACE. AS V1 REVERSED IT COLLIDED WITH A PED WHO WAS WALKING PAST.
 Occurred on AT ENTRANCE TO THE OAK TREE ARENA (CAR BOOT SALE), A38, HIGHBRIDGE.

Vehicle Reference 1 Car Reversing
 Not in restricted lane No skidding, jack-knifing or overturning
 First point of impact Back Age of Driver 67
 Vehicle direction W to E
 FRV Not foreign registered vehicle Journey Other/Not known
 Casualty Reference: 1 Age: 54 Female Pedestrian Severity: Slight
 9

Accidents between dates 01/01/2008 and 31/12/2012 (60) months

Selection:

Selected using Manual Selection

Notes:

Hinkley Point C

111105254 04/08/2011 Thursday Time 0925 Vehicles 2 Casualties 1 Slight
Raining without high winds Road surface Wet/Damp Daylight: street lights present
Special Conditions None Road Type Single carriageway
V1, TRAV PURITON HILL, WAS STATIONARY AT JCT WAITING TO T/ LEFT ONTO BATH ROAD TOWARDS STREET.
DUE TO AN EARLIER RTC THE JCT WAS BEING CONTROLLED BY POLICE. V1 WAS TOLD TO LEAVE JCT
BUT STOPPED AS A VEH APPROACHED FROM RIGHT. V1 WAS HIT IN REAR BY V2
Occurred on A39 BATH ROAD AT JCT WITH A39 PURITON HILL, CRANDON BRIDGE, KNOWLE, BAWDRIP

Vehicle Reference	1	Car	Turning left
Not in restricted lane			No skidding, jack-knifing or overturning
First point of impact	Back	Age of Driver	65
Vehicle direction	E to S		
FRV	Not foreign registered vehicle	Journey	Other/Not known
Vehicle Reference	2	Car	Turning left
Not in restricted lane			No skidding, jack-knifing or overturning
First point of impact	Front	Age of Driver	60
Vehicle direction	E to S		
FRV	Not foreign registered vehicle	Journey	Other/Not known
Casualty Reference:	1	Age: 60	Female Driver/rider Severity: Slight

Accidents between dates **01/01/2008 and 31/12/2012** (60) months

Selection:

Selected using Manual Selection

Notes:

Hinkley Point C

111104968 12/08/2011 Friday Time 1120 Vehicles 3 Casualties 3 Slight
 Fine without high winds Road surface Dry Daylight: no street lighting
 Special Conditions None Road Type Single carriageway
 V2 & V3 HAD STOPPED ON THE A38 FOR ANOTHER VEH THAT WAS AHEAD OF THEM INTENDING TO TURN RIGHT.
 V1 CAME UP BEHIND STATIONARY V3 AND COLLIDED WITH ITS REAR, CAUSING V3 TO HIT REAR OF V2
 Occurred on A38, TURNPIKE ROAD, LOWER WEARE.

Vehicle Reference	1	Car	Going ahead
Not in restricted lane			No skidding, jack-knifing or overturning
First point of impact	Front	Age of Driver	49
Vehicle direction	SW to NE		
FRV	Not foreign registered vehicle	Journey	Other/Not known
Vehicle Reference	2	Car	Waiting to go ahead but held up
Not in restricted lane			No skidding, jack-knifing or overturning
First point of impact	Back	Age of Driver	22
Vehicle direction	SW to NE		
FRV	Not foreign registered vehicle	Journey	Other/Not known
Casualty Reference:	1	Age: 60	Female Passenger Severity: Slight

Vehicle Reference	3	Car	Waiting to go ahead but held up
Not in restricted lane			No skidding, jack-knifing or overturning
First point of impact	Back	Age of Driver	47
Vehicle direction	SW to NE		
FRV	Not foreign registered vehicle	Journey	Other/Not known
Casualty Reference:	2	Age: 44	Female Passenger Severity: Slight

Casualty Reference:	3	Age: 10	Male Passenger Severity: Slight
---------------------	---	---------	---------------------------------

AccsMap - Accident Analysis System

Accidents between dates 01/01/2008 and 31/12/2012 (60) months

Selection:

Selected using Manual Selection

Notes:

Hinkley Point C

111105468 19/08/2011 Friday Time 0910 Vehicles 2 Casualties 1 Slight
 Fine without high winds Road surface Dry Daylight: no street lighting
 Special Conditions None Road Type Roundabout
 BOTH VEHS TRAVELLING A39. V1 STATIONARY AT RAB WHEN IT WAS HIT IN REAR BY V2
 Occurred on A39 PURITON HILL, RAB JCT WITH M5, PURITON, J23

Vehicle Reference 1 Car Waiting to turn left
 Not in restricted lane No skidding, jack-knifing or overturning
 First point of impact Back Age of Driver 24
 Vehicle direction E to SW
 FRV Not foreign registered vehicle Journey Other/Not known
 Casualty Reference: 1 Age: 24 Female Driver/rider Severity: Slight

Vehicle Reference 2 Goods <= 3.5 tonnes mgw Going ahead
 Not in restricted lane No skidding, jack-knifing or overturning
 First point of impact Front Age of Driver 41
 Vehicle direction E to W
 FRV Not foreign registered vehicle Journey Other/Not known

111105316 29/08/2011 Monday Time 0220 Vehicles 1 Casualties 1 Slight
 Fine without high winds Road surface Dry Darkness: street lights present but unlit
 Special Conditions None Road Type Roundabout
 V1 LOST CONTROL WHILST LEAVING THE EAST BRENT RAB JCT.THE OFFSIDE WHEELS MOUNTED
 THE GRASS VERGE, V1 CONTINUED AND DEMOLISHED A ROAD SIGN AND THEN TRAVELLED
 TO THE OFFSIDE OF THE CARRIAGEWAY WHERE IT ENTERED A RHYNE
 Occurred on A38 EAST BRENT JUST SOUTH OF RAB WITH A370, HIGHBRIDGE

Vehicle Reference 1 Car Going ahead
 Not in restricted lane Skidded
 First point of impact Offside Age of Driver 28
 Vehicle direction N to S
 FRV Not foreign registered vehicle Journey Other/Not known
 Casualty Reference: 1 Age: 28 Male Driver/rider Severity: Slight

Accidents between dates **01/01/2008 and 31/12/2012** (60) months

Selection:

Selected using Manual Selection

Notes:

Hinkley Point C

111105500 06/09/2011 Tuesday Time 1640 Vehicles 2 Casualties 1 Serious
 Fine without high winds Road surface Dry Daylight: street lighting unknown
 Special Conditions None Road Type Single carriageway
**V1 TRAVELLING EAST ALONG THE B3139 WHEN V2 EMERGED FROM HARP ROAD
 DIRECTLY INTO THE PATH OF V1 AND A COLLISION OCCURRED**
 Occurred on B3139 MARK CAUSEWAY AT JCT WITH HARP ROAD, MARK

Vehicle Reference	1	Car	Going ahead
Not in restricted lane			No skidding, jack-knifing or overturning
First point of impact	Nearside	Age of Driver	87
Vehicle direction	W to E		
FRV	Not foreign registered vehicle	Journey	Other/Not known
Casualty Reference:	1	Age: 87	Female Driver/rider Severity: Serious

Vehicle Reference	2	Car	Moving off
Not in restricted lane			No skidding, jack-knifing or overturning
First point of impact	Front	Age of Driver	72
Vehicle direction	N to S		
FRV	Not foreign registered vehicle	Journey	Other/Not known

111105875 15/09/2011 Thursday Time 0810 Vehicles 2 Casualties 1 Slight
 Fine without high winds Road surface Dry Daylight: street lights present
 Special Conditions None Road Type Dual carriageway
**BOTH VEHS ON THE M5 NORTHBOUND EXIT SLIP ROAD AT RAB JCT WITH A39 J23.
 V2 AHEAD OF V1. V1 LOOKING RIGHT FOR ON COMING TRAFFIC, BUT STILL MOVING FORWARD.
 V2 STOPPED AND V1 RAN INTO THE BACK OF IT AT LOW SPEED.**
 Occurred on A39 AT JCT WITH M5 NORTHBOUND SLIP ROAD AT J23, DUNBALL, BRIDGWATER

Vehicle Reference	1	Car	Going ahead
Not in restricted lane			No skidding, jack-knifing or overturning
First point of impact	Front	Age of Driver	47
Vehicle direction	S to N		
FRV	Not foreign registered vehicle	Journey	Other/Not known
Vehicle Reference	2	Car	Waiting to go ahead but held up
Not in restricted lane			No skidding, jack-knifing or overturning
First point of impact	Back	Age of Driver	48
Vehicle direction	S to N		
FRV	Not foreign registered vehicle	Journey	Other/Not known
Casualty Reference:	1	Age: 48	Male Driver/rider Severity: Slight

AccsMap - Accident Analysis System

Accidents between dates 01/01/2008 and 31/12/2012 (60) months

Selection:

Selected using Manual Selection

Notes:

Hinkley Point C

111105904 24/09/2011 Saturday Time 1335 Vehicles 4 Casualties 3 Fatal
 Fine without high winds Road surface Dry Daylight: no street lighting
 Special Conditions None Road Type Single carriageway
 V3 STATIONARY ON A38 WAITING TO T/RIGHT INTO BIDDISHAM LANE WITH V4 STATIONARY BEHIND.
 V1 TRAV AROUND L/H/BEND AT SPEED. IN REACTING TO STAT VEHs, DRIVER LOST CONTROL.
 V1 CROSSED CARRIAGEWAY INTO PATH OF ONCOMING V2
 Occurred on A38 BRISTOL ROAD AT JCT WITH BIDDISHAM LANE, BIDDISHAM, AXBRIDGE

Vehicle Reference 1 Car Going ahead left hand bend
 Not in restricted lane Skidded
 First point of impact Front Age of Driver 33
 Vehicle direction NE to SW
 FRV Not foreign registered vehicle Journey Other/Not known
 Casualty Reference: 2 Age: 27 Female Passenger Severity: Fatal
 Casualty Reference: 3 Age: 33 Male Driver/rider Severity: Serious

Vehicle Reference 2 Car Going ahead
 Not in restricted lane No skidding, jack-knifing or overturning
 First point of impact Front Age of Driver 66
 Vehicle direction SW to NE
 FRV Not foreign registered vehicle Journey Other/Not known
 Casualty Reference: 1 Age: 66 Male Driver/rider Severity: Slight

Vehicle Reference 3 Goods between 3.5 and 7.5 tonnes mgw Waiting to turn right
 Not in restricted lane No skidding, jack-knifing or overturning
 First point of impact Did not impact Age of Driver 49
 Vehicle direction NE to NW
 FRV Not foreign registered vehicle Journey Other/Not known
 Vehicle Reference 4 Car Waiting to go ahead but held up
 Not in restricted lane No skidding, jack-knifing or overturning
 First point of impact Did not impact Age of Driver 28
 Vehicle direction NE to SW
 FRV Not foreign registered vehicle Journey Other/Not known

Accidents between dates **01/01/2008 and 31/12/2012** (60) months

Selection:

Selected using Manual Selection

Notes:

Hinkley Point C

111106012 27/09/2011 Tuesday Time 0820 Vehicles 2 Casualties 1 Slight
 Fine without high winds Road surface Wet/Damp Daylight: street lighting unknown
 Special Conditions None Road Type Roundabout
 V2, TRAVELLING DOWN PURITON HILL TOWARDS THE DUNBALL RAB, STOPPED AT THE ENTRANCE TO
 THE RAB TO GIVE WAY TO OTHER VEHS. V1 WAS FOLLOWING V2. V1 COLLIDED WITH THE REAR OF V2.
 Occurred on A39, PURITON HILL, DUNBALL RAB, J 23 BRIDGWATER.

Vehicle Reference	1	Car		Slowing or Stopping
Not in restricted lane				No skidding, jack-knifing or overturning
First point of impact	Front		Age of Driver	44
Vehicle direction	NE to SW			
FRV	Not foreign registered vehicle		Journey	Other/Not known
Vehicle Reference	2	Car		Waiting to go ahead but held up
Not in restricted lane				No skidding, jack-knifing or overturning
First point of impact	Back		Age of Driver	44
Vehicle direction	NE to SW			
FRV	Not foreign registered vehicle		Journey	Other/Not known
Casualty Reference:	1	Age: 44	Female	Driver/rider Severity: Slight

111106812 20/10/2011 Thursday Time 0835 Vehicles 2 Casualties 2 Slight
 Fine without high winds Road surface Dry Daylight: no street lighting
 Special Conditions None Road Type Single carriageway
 V1 TRAVELLING A38 TOWARDS HIGHBRIDGE. V2 TURNED RIGHT, FROM BURNHAM MOOR LANE,
 ONTO A38 ACROSS PATH OF V1 AND COLLISION OCCURRED
 Occurred on A38 BRISTOL ROAD AT JCT WITH BURNHAM MOOR LANE, HIGHBRIDGE

Vehicle Reference	1	Car		Going ahead
Not in restricted lane				No skidding, jack-knifing or overturning
First point of impact	Front		Age of Driver	35
Vehicle direction	NE to SW			
FRV	Not foreign registered vehicle		Journey	Other/Not known
Casualty Reference:	1	Age: 35	Male	Driver/rider Severity: Slight

Vehicle Reference	2	Car		Turning right
Not in restricted lane				No skidding, jack-knifing or overturning
First point of impact	Offside		Age of Driver	17
Vehicle direction	SE to NE			
FRV	Not foreign registered vehicle		Journey	Other/Not known
Casualty Reference:	2	Age: 17	Female	Driver/rider Severity: Slight

Accidents between dates **01/01/2008 and 31/12/2012** (60) months

Selection:

Selected using Manual Selection

Notes:

Hinkley Point C

111107356 28/10/2011 Friday Time 1240 Vehicles 2 Casualties 1 Serious
 Fine without high winds Road surface Dry Daylight: street lights present
 Special Conditions None Road Type Single carriageway
 V1 STOPPED AT THE JCT TO CHANGE A TYRE ON VEH. V2 HAD EXITED THE JCT AND NOT SEEING
 THE DRIVER OF V1, DROVE OVER HIS FOOT OF PED.
 Occurred on B3139 MARKET ST AT JCT WITH SOUTHWELL CRESCENT, HIGHBRIDGE

Vehicle Reference 1 Car Parked
 Not in restricted lane No skidding, jack-knifing or overturning
 First point of impact Offside Age of Driver 47
 Vehicle direction Park to Parked
 FRV Not foreign registered vehicle Journey Other/Not known
 Casualty Reference: 1 Age: 47 Male Pedestrian Severity: Serious
 9

Vehicle Reference 2 Car Overtaking stationary vehicle on its offside
 Not in restricted lane No skidding, jack-knifing or overturning
 First point of impact Nearside Age of Driver 46
 Vehicle direction N to S
 FRV Not foreign registered vehicle Journey Other/Not known

111107700 24/11/2011 Thursday Time 1035 Vehicles 2 Casualties 1 Slight
 Fine without high winds Road surface Dry Daylight: no street lighting
 Special Conditions None Road Type Roundabout
 V1 & V2 TRAVELLED FROM A39 PURITON HILL AND WERE STATIONARY AT JCT WITH M5 SLIP ROAD.
 V2 MOVED OFF SO V1 FOLLOWED BUT V2 THEN STOPPED AND WAS HIT IN REAR BY V1
 Occurred on A39 PURITON HILL AT RAB JCT WITH M5 SLIP ROAD, J23 PURITON

Vehicle Reference 1 Car Moving off
 Not in restricted lane No skidding, jack-knifing or overturning
 First point of impact Front Age of Driver 76
 Vehicle direction SE to SW
 FRV Not foreign registered vehicle Journey Other/Not known
 Vehicle Reference 2 Car Moving off
 Not in restricted lane No skidding, jack-knifing or overturning
 First point of impact Back Age of Driver 33
 Vehicle direction SE to SW
 FRV Not foreign registered vehicle Journey Other/Not known
 Casualty Reference: 1 Age: 33 Female Driver/rider Severity: Slight

Accidents between dates **01/01/2008 and 31/12/2012** (60) months

Selection:

Selected using Manual Selection

Notes:

Hinkley Point C

111107738 03/12/2011 Saturday Time 1755 Vehicles 2 Casualties 1 Serious
 Raining without high winds Road surface Wet/Damp Darkness: no street lighting
 Special Conditions None Road Type Single carriageway
 V2 TRAVELLING ALONG A38 TOWARDS AXBRIDGE, V1 TRAVELLING IN OPPOSITE DIRECTION.
 V2 TURNED RIGHT, INTO CASTLE MILLS INDUSTRIAL ESTATE, ACROSS PATH OF V1 AND COLLISION OCCURRED
 Occurred on A38 BRISTOL ROAD AT JCT WITH ENTRANCE TO CASTLE MILLS INDUSTRIAL ESTATE

Vehicle Reference 1 Motorcycle over 500cc Going ahead
 Not in restricted lane No skidding, jack-knifing or overturning
 First point of impact Front Age of Driver 48
 Vehicle direction NE to SW
 FRV Not foreign registered vehicle Journey Other/Not known
 Casualty Reference: 1 Age: 48 Male Driver/rider Severity: Serious

Vehicle Reference 2 Car Turning right
 Not in restricted lane No skidding, jack-knifing or overturning
 First point of impact Nearside Age of Driver 29
 Vehicle direction SW to SE
 FRV Not foreign registered vehicle Journey Other/Not known

111107919 12/12/2011 Monday Time 1655 Vehicles 2 Casualties 1 Serious
 Raining without high winds Road surface Wet/Damp Darkness: no street lighting
 Special Conditions None Road Type Single carriageway
 V2 TRAV FROM PILLMORE LANE, TURNED RIGHT ONTO THE B3139 DIRECTLY INTO THE PATH OF V1
 TRAV NORTH ALONG THE B3139 AND A COLLISION OCCURRED
 Occurred on B3139 AT JCT WITH PILLMORE LANE, WATCHFIELD, HIGHBRIDGE

Vehicle Reference 1 Pedal cycle Going ahead right hand bend
 Not in restricted lane No skidding, jack-knifing or overturning
 First point of impact Front Age of Driver 20
 Vehicle direction SW to N
 FRV Not foreign registered vehicle Journey Commuting to/from work
 Casualty Reference: 1 Age: 20 Male Driver/rider Severity: Serious

Vehicle Reference 2 Car Turning right
 Not in restricted lane No skidding, jack-knifing or overturning
 First point of impact Offside Age of Driver 22
 Vehicle direction NW to SW
 FRV Not foreign registered vehicle Journey Other/Not known

AccsMap - Accident Analysis System

Accidents between dates 01/01/2008 and 31/12/2012 (60) months

Selection:

Selected using Manual Selection

Notes:

Hinkley Point C

121200529 10/01/2012 Tuesday Time 1215 Vehicles 2 Casualties 1 Slight
 Fine without high winds Road surface Dry Daylight: street lights present
 Special Conditions None Road Type Single carriageway
 V1 ATTEMPTING TO REVERSE INTO MARKET TERRACE FROM MARKET ST. DRIVER DID NOT LINE UP CORRECTLY
 SO PULLED BACK OUT INTO MARKET ST IN AN ATTEMPT TO RE-ALIGN.
 V2 TRAV ALONG MARKET ST AS V1 PULLED INTO MARKET ST, COLLISION OCCURRED
 Occurred on B3139, MARKET ST AT JCT WITH MARKET TERRACE. HIGHBRIDGE

Vehicle Reference	1	Car	Moving off
Not in restricted lane			No skidding, jack-knifing or overturning
First point of impact	Nearside	Age of Driver	61
Vehicle direction	S to N		
FRV	Not foreign registered vehicle	Journey	Other/Not known
Vehicle Reference	2	Motorcycle over 50cc and up to 125cc	Going ahead
Not in restricted lane			No skidding, jack-knifing or overturning
First point of impact	Front	Age of Driver	32
Vehicle direction	W to E		
FRV	Not foreign registered vehicle	Journey	Other/Not known
Casualty Reference:	1	Age: 32	Male Driver/rider Severity: Slight

121200332 14/01/2012 Saturday Time 1105 Vehicles 2 Casualties 1 Slight
 Fine without high winds Road surface Dry Daylight: no street lighting
 Special Conditions None Road Type Single carriageway
 V2 TRAVELLING A38 FROM LOWER WEARE TOWARDS BRISTOL, INTENDING TO T/RIGHT
 TOWARDS CHEDDAR. RIDER OF V2 TURNED TO LOOK OVER SHOULDER TO CHECK FOR OTHER TRAFFIC
 AND IN DOING SO COLLIDED WITH V1 WHICH WAS IN COLLISION WITH V1 WHICH WAS TRAV BEHIND
 Occurred on A38, TURNPIKE ROAD, LOWER WEARE

Vehicle Reference	1	Car	Going ahead
Not in restricted lane			No skidding, jack-knifing or overturning
First point of impact	Nearside	Age of Driver	64
Vehicle direction	W to E		
FRV	Not foreign registered vehicle	Journey	Other/Not known
Vehicle Reference	2	Pedal cycle	Turning right
Not in restricted lane			No skidding, jack-knifing or overturning
First point of impact	Offside	Age of Driver	64
Vehicle direction	W to S		
FRV	Not foreign registered vehicle	Journey	Other/Not known
Casualty Reference:	1	Age: 64	Male Driver/rider Severity: Slight

Accidents between dates **01/01/2008 and 31/12/2012** (60) months

Selection:

Selected using Manual Selection

Notes:

Hinkley Point C

121200638 26/01/2012 Thursday Time 1845 Vehicles 2 Casualties 1 Slight
 Fine without high winds Road surface Wet/Damp Daylight: no street lighting
 Special Conditions None Road Type Slip road
 V2 CAME OFF M5 JCT, TRAVELLED OVER BROW OF BRIDGE AND SLOWED, PUTTING HAZARD LIGHTS ON
 TO WARN DRIVERS BEHIND. V1 ALSO LEFT M5, WENT OVER BRIDGE AND FAILED TO SEE QUEUING TRAFFIC.
 V1 COLLIDED INTO REAR OF V2
 Occurred on M5 J22, SOUTHBOUND, EDITHMEAD, HIGHBRIDGE

Vehicle Reference	1	Car	Going ahead
Not in restricted lane			Skidded
First point of impact	Front	Age of Driver	61
Vehicle direction	E to W		
FRV	Not foreign registered vehicle	Journey	Other/Not known
Vehicle Reference	2	Car	Waiting to go ahead but held up
Not in restricted lane			Skidded
First point of impact	Back	Age of Driver	47
Vehicle direction	E to W		
FRV	Not foreign registered vehicle	Journey	Other/Not known
Casualty Reference:	1	Age: 47	Male Driver/rider Severity: Slight

121201046 08/02/2012 Wednesday Time 1459 Vehicles 2 Casualties 2 Serious
 Fine without high winds Road surface Dry Daylight: street lighting unknown
 Special Conditions None Road Type Single carriageway
 V1 TRAV NORTH, CROSSED THE CENTRAL WHITE LINES INTO THE ONCOMING CARRIAGEWAY
 AND COLLIDED WITH V2 WHICH WAS TRAV IN OPP DIRECTION
 Occurred on A38 BRISTOL ROAD, BRENT KNOLL

Vehicle Reference	1	Goods <= 3.5 tonnes mgw	Going ahead
Not in restricted lane			No skidding, jack-knifing or overturning
First point of impact	Offside	Age of Driver	66
Vehicle direction	SW to NE		
FRV	Not foreign registered vehicle	Journey	Journey as part of work
Casualty Reference:	1	Age: 66	Male Driver/rider Severity: Serious
Vehicle Reference	2	Car	Going ahead
Not in restricted lane			No skidding, jack-knifing or overturning
First point of impact	Offside	Age of Driver	43
Vehicle direction	NE to SW		
FRV	Not foreign registered vehicle	Journey	Other/Not known
Casualty Reference:	2	Age: 43	Male Driver/rider Severity: Slight

Accidents between dates **01/01/2008 and 31/12/2012** (60) months

Selection:

Selected using Manual Selection

Notes:

Hinkley Point C

121201048 09/02/2012 Thursday Time 1431 Vehicles 3 Casualties 4 Serious
 Fine without high winds Road surface Dry Daylight: street lighting unknown
 Special Conditions None Road Type Single carriageway
 V1, TRAV (S) ALONG A38, ATTEMPTED TO T/ RIGHT INTO OLD COACH ROAD, AS IT DID SO,
 V1 TURNED DIRECTLY INTO THE PATH OF V2 TRAV N ALONG A38, AND COLLISION OCCURRED.
 V1 THEN REBOUNDED AND COLLIDED WITH V3 WHICH WAS STAT AT JCT WAITING TO JOIN A38
 Occurred on A38 AT JCT WITH A371 OLD COACH ROAD, CROSS, AXBRIDGE

Vehicle Reference 1 Car Turning right
 Not in restricted lane No skidding, jack-knifing or overturning
 First point of impact Offside Age of Driver 77
 Vehicle direction NE to W
 FRV Not foreign registered vehicle Journey Other/Not known
 Casualty Reference: 1 Age: 77 Male Driver/rider Severity: Serious

Vehicle Reference 2 Car Going ahead
 Not in restricted lane No skidding, jack-knifing or overturning
 First point of impact Front Age of Driver 31
 Vehicle direction SW to NE
 FRV Not foreign registered vehicle Journey Other/Not known
 Casualty Reference: 2 Age: 31 Male Driver/rider Severity: Slight

Casualty Reference: 3 Age: 49 Male Passenger Severity: Slight

Casualty Reference: 4 Age: 22 Female Passenger Severity: Slight

Vehicle Reference 3 Car Waiting to turn left
 Not in restricted lane No skidding, jack-knifing or overturning
 First point of impact Offside Age of Driver 50
 Vehicle direction W to NE
 FRV Not foreign registered vehicle Journey Other/Not known

Accidents between dates **01/01/2008 and 31/12/2012** (60) months

Selection:

Selected using Manual Selection

Notes:

Hinkley Point C

121200962 12/02/2012 Sunday Time 1045 Vehicles 1 Casualties 1 Slight
 Fine without high winds Road surface Wet/Damp Daylight: street lights present
 Special Conditions None Road Type Single carriageway
 V1 TRAVELLING TOWARDS RAB. PED WAS STANDING IN BUS STOP LAYBY WHICH WAS
 TO NEARSIDE OF V1. AS V1 WAS PASSING, PED WALKED OUT INTO ROAD AND HIT SIDE OF V1.
 Occurred on A38 CHURCH ST, HIGHBRIDGE

Vehicle Reference 1 Car Going ahead
 Not in restricted lane No skidding, jack-knifing or overturning
 First point of impact Nearside Age of Driver 42
 Vehicle direction N to S
 FRV Not foreign registered vehicle Journey Other/Not known
 Casualty Reference: 1 Age: 11 Male Pedestrian Severity: Slight
 Pedestrian Direction: W

121201493 07/03/2012 Wednesday Time 1815 Vehicles 2 Casualties 1 Serious
 Fine without high winds Road surface Dry Darkness: street lights present and lit
 Special Conditions None Road Type Roundabout
 V1 APPROACHED THE RAB TRAVELLING TOWARDS EDITHMEAD V2 FOLLOWING V1.
 V1 HAD TO BRAKE BECAUSE OF ANOTHER VEH ENTERING THE RAB FROM THE RIGHT (BENNETT ROAD).
 V2 COLLIDED WITH THE REAR OF V1
 Occurred on A38 AT RAB JCT WITH BENNETT ROAD, HIGHBRIDGE.

Vehicle Reference 1 Car Slowing or Stopping
 Not in restricted lane No skidding, jack-knifing or overturning
 First point of impact Back Age of Driver 38
 Vehicle direction SW to N
 FRV Not foreign registered vehicle Journey Other/Not known
 Vehicle Reference 2 Car Slowing or Stopping
 Not in restricted lane No skidding, jack-knifing or overturning
 First point of impact Front Age of Driver 40
 Vehicle direction SW to N
 FRV Not foreign registered vehicle Journey Other/Not known
 Casualty Reference: 1 Age: 33 Female Passenger Severity: Serious

Accidents between dates **01/01/2008 and 31/12/2012** (60) months

Selection:

Selected using Manual Selection

Notes:

Hinkley Point C

121202186 24/03/2012 Saturday Time 1808 Vehicles 1 Casualties 1 Slight
 Fine without high winds Road surface Dry Daylight: no street lighting
 Special Conditions None Road Type Roundabout
 V1 TRAV ALONG BRISTOL ROAD FROM HIGHBRIDGE. ON APPROACHING THE RAB AT SPEED,
 DRIVER LOST CONTROL, V1 LEFT THE CARRIAGEWAY TO THE N/S AND CAME TO REST IN A DITCH
 Occurred on A38, BRISTOL ROAD RAB, HIGHBRIDGE

Vehicle Reference 1 Car Going ahead
 Not in restricted lane No skidding, jack-knifing or overturning
 First point of impact Nearside Age of Driver 20
 Vehicle direction SW to NE
 FRV Not foreign registered vehicle Journey Other/Not known
 Casualty Reference: 1 Age: 20 Male Driver/rider Severity: Slight

121201947 30/03/2012 Friday Time 2000 Vehicles 2 Casualties 1 Slight
 Fine without high winds Road surface Dry Darkness: street lights present and lit
 Special Conditions None Road Type Single carriageway
 V1 WAS TRAVELLING SOUTHBOUND ON THE A38 WHEN ONCOMING V2 TURNED RIGHT ACROSS THE PATH OF V1.
 V1 COLLIDED WITH THE NEAR SIDE OF V2. RIDER OF V1 WENT ACROSS THE BONNET OF V2
 Occurred on A38 CHURCH ST AT JCT WITH CORONATION ROAD, HIGHBRIDGE

Vehicle Reference 1 Motorcycle over 50cc and up to 125cc Going ahead
 Not in restricted lane No skidding, jack-knifing or overturning
 First point of impact Front Age of Driver 45
 Vehicle direction N to S
 FRV Not foreign registered vehicle Journey Other/Not known
 Casualty Reference: 1 Age: 45 Male Driver/rider Severity: Slight

Vehicle Reference 2 Car Turning right
 Not in restricted lane No skidding, jack-knifing or overturning
 First point of impact Nearside Age of Driver 35
 Vehicle direction S to E
 FRV Not foreign registered vehicle Journey Other/Not known

Accidents between dates **01/01/2008 and 31/12/2012** (60) months

Selection:

Selected using Manual Selection

Notes:

Hinkley Point C

121202116 06/04/2012 Friday Time 1615 Vehicles 2 Casualties 1 Slight
 Fine without high winds Road surface Dry Daylight: street lighting unknown
 Special Conditions None Road Type Single carriageway
 V1 TRAV IN CONVOY WITH THREE OTHER VEHS. DRIVER WAS DISTRACTED BY A PASSENGER IN THE BACK
 OF THE VEH, DRIVER THEN TURNED BACK AROUND AND SAW VEH IN FRONT BRAKING,
 BUT FAILED TOP STOP IN TIME BEFORE HITTING REAR OF V2
 Occurred on A38 BRISTOL ROAD, BRENT KNOLL

Vehicle Reference	1	Car	Going ahead
Not in restricted lane			No skidding, jack-knifing or overturning
First point of impact	Front	Age of Driver	43
Vehicle direction	SW to NE		
FRV	Not foreign registered vehicle	Journey	Other/Not known
Vehicle Reference	2	Motorcycle over 500cc	Waiting to go ahead but held up
Not in restricted lane			No skidding, jack-knifing or overturning
First point of impact	Back	Age of Driver	52
Vehicle direction	SW to NE		
FRV	Not foreign registered vehicle	Journey	Other/Not known
Casualty Reference:	1	Age: 52	Male Driver/rider Severity: Slight

121202499 24/04/2012 Tuesday Time 2051 Vehicles 2 Casualties 1 Slight
 Raining without high winds Road surface Wet/Damp Darkness: no street lighting
 Special Conditions None Road Type Single carriageway
 V1 WAS TRAVELLING DOWNHILL ON A39 AT KNOWLE, (DARK AND HEAVY RAIN).
 V2 STRUCK V1 CAUSING RIDER TO BE THROWN FROM MACHINE ON TO THE GROUND. V2 DID NOT STOP.
 Occurred on A39, KNOWLE, BRIDGWATER.

Vehicle Reference	1	Pedal cycle	Going ahead
Not in restricted lane			No skidding, jack-knifing or overturning
First point of impact	Back	Age of Driver	22
Vehicle direction	E to W		
FRV	Not foreign registered vehicle	Journey	Other/Not known
Casualty Reference:	1	Age: 22	Male Driver/rider Severity: Slight

Vehicle Reference	2	Car	Going ahead
Not in restricted lane			No skidding, jack-knifing or overturning
First point of impact	Front	Age of Driver	
Vehicle direction	E to W		
FRV	Not foreign registered vehicle	Journey	Other/Not known

Accidents between dates **01/01/2008 and 31/12/2012** (60) months

Selection:

Selected using Manual Selection

Notes:

Hinkley Point C

121202589 24/04/2012 Tuesday Time 1623 Vehicles 2 Casualties 2 Slight
 Fine without high winds Road surface Dry Daylight: street lights present
 Special Conditions None Road Type Dual carriageway
 V1 IN LAYBY, OCCUPANTS JUST FINISHED CUTTING VERGE THEN TURNED AND PULLED OUT INTO PATH OF V2
 V2 SWERVED BUT CAUGHT THE SIDE OF V1
 Occurred on A38 BRISTOL ROAD, BRENT KNOLL, HIGHBRIDGE

Vehicle Reference	1	Agricultural vehicle	Turning right
Leaving lay-by or hard shoulder			No skidding, jack-knifing or overturning
First point of impact	Offside	Age of Driver	33
Vehicle direction	SW to NE		
FRV	Not foreign registered vehicle	Journey	Journey as part of work
Vehicle Reference	2	Goods >= 7.5 tonnes mgw	Going ahead
Not in restricted lane			Skidded
First point of impact	Nearside	Age of Driver	41
Vehicle direction	SW to NE		
FRV	Not foreign registered vehicle	Journey	Journey as part of work
Casualty Reference:	1	Age: 41	Male Driver/rider Severity: Slight
Casualty Reference:	2	Age: 35	Male Passenger Severity: Slight

121202734 08/05/2012 Tuesday Time 1650 Vehicles 2 Casualties 1 Slight
 Fine without high winds Road surface Dry Daylight: street lights present
 Special Conditions None Road Type Roundabout
 V1 ENTERED THE RAB FROM HIGHBRIDGE, V2 TRAV IN SAME DIRECTION ALSO ENTERED
 THE RAB TO N/S OF V1. RIDER OF V2 LOST CONTROL AND A COLLISION OCCURRED
 Occurred on A38 BRISTOL ROAD RAB, HIGHBRIDGE

Vehicle Reference	1	Car	Going ahead
Not in restricted lane			No skidding, jack-knifing or overturning
First point of impact	Nearside	Age of Driver	22
Vehicle direction	SW to NE		
FRV	Not foreign registered vehicle	Journey	Other/Not known
Vehicle Reference	2	Motorcycle over 50cc and up to 125cc	Going ahead
Not in restricted lane			No skidding, jack-knifing or overturning
First point of impact	Offside	Age of Driver	35
Vehicle direction	SW to NE		
FRV	Not foreign registered vehicle	Journey	Other/Not known
Casualty Reference:	1	Age: 35	Male Driver/rider Severity: Slight

Accidents between dates **01/01/2008 and 31/12/2012** (60) months

Selection:

Selected using Manual Selection

Notes:

Hinkley Point C

121203415 09/05/2012 Wednesday Time 0845 Vehicles 2 Casualties 1 Slight
 Fine without high winds Road surface Wet/Damp Daylight: no street lighting
 Special Conditions None Road Type Dual carriageway
 V1 EXITED THE M5 AT J23 INTENDING TO ENTER A39. V2 WAS STATIONARY IN TRAFFIC AHEAD.
 V1 FAILED TO STOP IN TIME AND COLLIDED WITH REAR OF V2
 Occurred on M5 AT RAB JCT WITH A39, J23

Vehicle Reference	1	Car	Going ahead
Not in restricted lane			No skidding, jack-knifing or overturning
First point of impact	Front	Age of Driver	45
Vehicle direction	N to SE		
FRV	Not foreign registered vehicle	Journey	Other/Not known
Casualty Reference:	1	Age: 45	Female Driver/rider Severity: Slight

Vehicle Reference	2	Car	Waiting to go ahead but held up
Not in restricted lane			No skidding, jack-knifing or overturning
First point of impact	Back	Age of Driver	46
Vehicle direction	N to SE		
FRV	Not foreign registered vehicle	Journey	Other/Not known

121203366 25/05/2012 Friday Time 0805 Vehicles 2 Casualties 1 Slight
 Fine without high winds Road surface Dry Daylight: no street lighting
 Special Conditions None Road Type Roundabout
 V1 TRAVELLING DOWN PURITON HILL ON THE A39 TOWARDS THE J.23 RAB. V1 SLOWED TO A STOP AT THE RAB. V2, TRAVELLING IN THE SAME DIRECTION BEHIND V1, COLLIDED WITH THE REAR OF V1.
 Occurred on A39 PURITON HILL, J.23 DUNBALL RAB, PURITON.

Vehicle Reference	1	Car	Waiting to go ahead but held up
Not in restricted lane			No skidding, jack-knifing or overturning
First point of impact	Back	Age of Driver	31
Vehicle direction	E to SW		
FRV	Not foreign registered vehicle	Journey	Other/Not known
Vehicle Reference	2	Motorcycle over 500cc	Going ahead
Not in restricted lane			No skidding, jack-knifing or overturning
First point of impact	Front	Age of Driver	28
Vehicle direction	E to SW		
FRV	Not foreign registered vehicle	Journey	Other/Not known
Casualty Reference:	1	Age: 28	Male Driver/rider Severity: Slight

Accidents between dates **01/01/2008 and 31/12/2012** (60) months

Selection:

Selected using Manual Selection

Notes:

Hinkley Point C

121203191 27/05/2012 Sunday Time 1410 Vehicles 3 Casualties 6 Slight
 Fine without high winds Road surface Dry Daylight: street lights present
 Special Conditions None Road Type Single carriageway
 V1, V2 & V3 TRAV IN SAME DIRECTION ON A38. V3 STATIONARY, WAITING TO T/RIGHT INTO BIDDISHAM LANE.
 V2ALMOST STATIONARY BEHIND V3 WHEN IT WAS HIT IN REAR BY V1.
 IMPACT PUSHED V2 FORWARD, CAUSING IT TO HIT N/SIDE ROADSIGN AND ROLL ONTO ITS ROOF. V3 NOT HIT
 Occurred on A38 BRIDGWATER ROAD AT JCT WITH BIDDISHAM LANE, BIDDISHAM

Vehicle Reference	1	Car	Going ahead			
Not in restricted lane			No skidding, jack-knifing or overturning			
First point of impact	Front		Age of Driver	36		
Vehicle direction	NE to SW					
FRV	Not foreign registered vehicle		Journey		Other/Not known	
<hr/>						
Casualty Reference:	1	Age:	36	Male	Driver/rider	Severity: Slight
Casualty Reference:	2	Age:	28	Female	Passenger	Severity: Slight
Casualty Reference:	3	Age:	10	Male	Passenger	Severity: Slight
Casualty Reference:	4	Age:	9	Male	Passenger	Severity: Slight
Casualty Reference:	5	Age:	7	Male	Passenger	Severity: Slight
Casualty Reference:	6	Age:	4	Male	Passenger	Severity: Slight

Vehicle Reference	2	Car	Waiting to go ahead but held up			
Not in restricted lane			Overturned			
First point of impact	Back		Age of Driver	22		
Vehicle direction	NE to SW					
FRV	Not foreign registered vehicle		Journey		Other/Not known	
<hr/>						
Vehicle Reference	3	Car	Waiting to turn right			
Not in restricted lane			No skidding, jack-knifing or overturning			
First point of impact	Did not impact		Age of Driver			
Vehicle direction	NE to NW					
FRV	Not foreign registered vehicle		Journey		Other/Not known	

Accidents between dates 01/01/2008 and 31/12/2012 (60) months

Selection:

Selected using Manual Selection

Notes:

Hinkley Point C

121203639 27/05/2012 Sunday Time 1313 Vehicles 2 Casualties 1 Slight
Fine without high winds Road surface Dry Daylight: street lights present
Special Conditions None Road Type Single carriageway
V1 WAS ATTEMPTING TO EXIT THE EDITHMEAD LEISURE / CARAVAN PARK AND TURN RIGHT ON TO THE A38.
TRAFFIC TO THE LEFT STOPPED TO LET V1 OUT OF THE JUNCTION. AS V1 PULLED OUT
IT WAS STRUCK BY V2 WHICH CAME FROM THE A38 BRISTOL DIRECTION.
Occurred on A38 AT ENTRANCE TO THE CARAVAN PARK, EDITHMEAD, BURNHAM ON SEA.

Vehicle Reference	1	Car	Turning right
Not in restricted lane			No skidding, jack-knifing or overturning
First point of impact	Offside	Age of Driver	52
Vehicle direction	E to NE		
FRV	Not foreign registered vehicle	Journey	Other/Not known
Vehicle Reference	2	Motorcycle over 500cc	Going ahead
Not in restricted lane			No skidding, jack-knifing or overturning
First point of impact	Front	Age of Driver	45
Vehicle direction	NE to SW		
FRV	Not foreign registered vehicle	Journey	Other/Not known
Casualty Reference:	1	Age: 45	Male Driver/rider Severity: Slight

121203232 01/06/2012 Friday Time 1043 Vehicles 1 Casualties 1 Slight
Fine without high winds Road surface Dry Daylight: street lights present
Special Conditions None Road Type Single carriageway
V1 WAS PARKED IN MARKET ST. DRIVER STARTED TO REVERSE TO PULL OUT INTO THE ROAD WHEN PED
STEPPED OUT INTO THE ROAD BEHIND V1. V1 1 STRUCK PED WHO FELL OVER CAUSING INJURY.
Occurred on B3139 MARKET ST, HIGHBRIDGE

Vehicle Reference	1	Car	Reversing
Not in restricted lane			No skidding, jack-knifing or overturning
First point of impact	Back	Age of Driver	23
Vehicle direction	E to W		
FRV	Not foreign registered vehicle	Journey	Other/Not known
Casualty Reference:	1	Age: 69	Female Pedestrian Severity: Slight
Pedestrian Direction:	N		

Accidents between dates **01/01/2008 and 31/12/2012** (60) months

Selection:

Selected using Manual Selection

Notes:

Hinkley Point C

121204682 25/06/2012 Monday Time 1200 Vehicles 2 Casualties 2 Slight
 Fine without high winds Road surface Dry Daylight: street lights present
 Special Conditions None Road Type Single carriageway
 V2 TRAVELLING A38 TOWARDS EDITHMEAD. V1 TURNED LEFT, FROM WEST COUNTRY MOTORHOMES,
 ONTO A38 AT SAME TIME AS V2 WAS PASSING THE JCT AND COLLISION OCCURRED
 Occurred on A38 BRISTOL ROAD AT ENTRANCE TO WEST COUNTRY MOTOR HOMES, BRENT KNOLL

Vehicle Reference 1 Car Turning left
 Not in restricted lane No skidding, jack-knifing or overturning
 First point of impact Front Age of Driver 75
 Vehicle direction SE to SW
 FRV Not foreign registered vehicle Journey Other/Not known

Vehicle Reference 2 Car Going ahead
 Not in restricted lane No skidding, jack-knifing or overturning
 First point of impact Nearside Age of Driver 58
 Vehicle direction NE to SW
 FRV Not foreign registered vehicle Journey Other/Not known

Casualty Reference: 1 Age: 58 Female Driver/rider Severity: Slight

Casualty Reference: 2 Age: 35 Female Passenger Severity: Slight

AccsMap - Accident Analysis System

Accidents between dates 01/01/2008 and 31/12/2012 (60) months

Selection:

Selected using Manual Selection

Notes:

Hinkley Point C

121204767 07/07/2012 Saturday Time 1107 Vehicles 4 Casualties 1 Slight
 Raining with high winds Road surface Flood Daylight: no street lighting
 Special Conditions None Road Type Single carriageway
 ALL VEHS TRAVELLING SAME DIRECTION. V4 STOPPED FOR UNKNOWN REASON. V1 STOPPED.
 V2 SKIDDED AND HIT V1. V3 SKIDDED AND HIT V2 PUSHING IT INTO V1
 Occurred on A38 BIDDISHAM

Vehicle Reference 1 Car Slowing or Stopping
 Not in restricted lane No skidding, jack-knifing or overturning
 First point of impact Back Age of Driver 20
 Vehicle direction SW to NE
 FRV Not foreign registered vehicle Journey Other/Not known
 Casualty Reference: 1 Age: 20 Female Driver/rider Severity: Slight

Vehicle Reference 2 Car Going ahead
 Not in restricted lane Skidded
 First point of impact Front Age of Driver 66
 Vehicle direction SW to NE
 FRV Not foreign registered vehicle Journey Other/Not known

Vehicle Reference 3 Car Going ahead
 Not in restricted lane Skidded
 First point of impact Front Age of Driver 19
 Vehicle direction SW to NE
 FRV Not foreign registered vehicle Journey Other/Not known

Vehicle Reference 4 Car Slowing or Stopping
 Not in restricted lane No skidding, jack-knifing or overturning
 First point of impact Did not impact Age of Driver 20
 Vehicle direction SW to NE
 FRV Not foreign registered vehicle Journey Other/Not known

Accidents between dates **01/01/2008 and 31/12/2012** (60) months

Selection:

Selected using Manual Selection

Notes:

Hinkley Point C

121204849 12/07/2012 Thursday Time 1210 Vehicles 3 Casualties 2 Slight
 Raining without high winds Road surface Wet/Damp Daylight: no street lighting
 Special Conditions None Road Type Single carriageway
 V1 & V2 TRAVELLING ON A38 TOWARDS CHEDDAR. V3, TRAVELLING IN FRONT OF V1 & V2, PERFORMED
 A U TURN, CAUSING V1 TO BRAKE. V2 COLLIDED WITH REAR OF V1. V3 WAS NOT HIT AND FAILED TO STOP.
 Occurred on A38, EAST BRENT

Vehicle Reference 1 Car Going ahead
 Not in restricted lane No skidding, jack-knifing or overturning
 First point of impact Back Age of Driver 52
 Vehicle direction SW to NE
 FRV Not foreign registered vehicle Journey Other/Not known
 Casualty Reference: 1 Age: 52 Female Driver/rider Severity: Slight

Vehicle Reference 2 Car Going ahead
 Not in restricted lane No skidding, jack-knifing or overturning
 First point of impact Front Age of Driver 42
 Vehicle direction SW to NE
 FRV Not foreign registered vehicle Journey Other/Not known
 Casualty Reference: 2 Age: 42 Female Driver/rider Severity: Slight

Vehicle Reference 3 Car U turn
 Not in restricted lane No skidding, jack-knifing or overturning
 First point of impact Did not impact Age of Driver
 Vehicle direction SW to SW
 FRV Not foreign registered vehicle Journey Other/Not known

121204508 13/07/2012 Friday Time 0730 Vehicles 2 Casualties 1 Fatal
 Fine without high winds Road surface Dry Daylight: no street lighting
 Special Conditions None Road Type Single carriageway
 V1 & V2 TRAV TOWARDS WOOLAVINGTON. AS V2 ATTEMPTED TO O/TAKE V1, V1 SWERVED
 PREVENTING V2 FROM PASSING AND DRIVER LOST CONTROL. V1 LEFT C/WAY TO N/SIDE AND
 ENDED UP ON ROOF IN A RHYNE V2 TRIED TO AVOID V1 BY BRAKING BUT SKIDDED INTO RHYNE
 Occurred on B3141 CAUSEWAY, WOOLAVINGTON

Vehicle Reference 1 Car Going ahead
 Not in restricted lane No skidding, jack-knifing or overturning
 First point of impact Did not impact Age of Driver 65
 Vehicle direction N to S
 FRV Not foreign registered vehicle Journey Other/Not known
 Casualty Reference: 1 Age: 65 Male Driver/rider Severity: Fatal

Vehicle Reference 2 Car Overtaking moving vehicle on its offside
 Not in restricted lane No skidding, jack-knifing or overturning
 First point of impact Did not impact Age of Driver 35
 Vehicle direction N to S
 FRV Not foreign registered vehicle Journey Other/Not known

AccsMap - Accident Analysis System

Accidents between dates 01/01/2008 and 31/12/2012 (60) months

Selection:

Selected using Manual Selection

Notes:

Hinkley Point C

121205528 06/08/2012 Monday Time 1408 Vehicles 3 Casualties 4 Slight

Fine without high winds Road surface Dry Daylight: street lights present

Special Conditions None Road Type Roundabout

V1, HAVING LEFT THE M5, STOPPED AT ENTRANCE TO RAB. V2, TRAVELLING BEHIND, WAS ALSO COMING TO A HALT WHEN V3 COLLIDED WITH REAR OF V2 CAUSING IT TO COLLIDE WITH V1.

Occurred on M5 SLIP ROAD TO EDITHMEAD RAB, BURNHAM ON SEA

Vehicle Reference 1 Car

Slowing or Stopping

Not in restricted lane

No skidding, jack-knifing or overturning

First point of impact Back

Age of Driver 42

Vehicle direction E to SW

FRV Not foreign registered vehicle

Journey Other/Not known

Casualty Reference: 1 Age: 42 Male Driver/rider Severity: Slight

Vehicle Reference 2 Car

Waiting to go ahead but held up

Not in restricted lane

No skidding, jack-knifing or overturning

First point of impact Back

Age of Driver 50

Vehicle direction E to W

FRV Not foreign registered vehicle

Journey Other/Not known

Casualty Reference: 2 Age: 50 Male Driver/rider Severity: Slight

Casualty Reference: 4 Age: 56 Female Passenger Severity: Slight

Vehicle Reference 3 Car

Going ahead

Not in restricted lane

No skidding, jack-knifing or overturning

First point of impact Front

Age of Driver 48

Vehicle direction E to W

FRV Not foreign registered vehicle

Journey Other/Not known

Casualty Reference: 3 Age: 48 Male Driver/rider Severity: Slight

Accidents between dates 01/01/2008 and 31/12/2012 (60) months

Selection:

Selected using Manual Selection

Notes:

Hinkley Point C

121205591 07/08/2012 Tuesday Time 1730 Vehicles 2 Casualties 1 Slight
Raining without high winds Road surface Wet/Damp Daylight: street lights present
Special Conditions None Road Type Single carriageway
V1 WAS ALLOWED OUT OF NOTTING HILL WAY BY LORRY WHICH WAS WAITING TO TURN RIGHT, AS V1 PULLED OUT OF THE JCT, V2, TRAVELLING NORTH EAST ON A38, OVERTOOK THE LORRY ON THE OUTSIDE AND COLLIDED WITH V1.
Occurred on A38 TURNPIKE ROAD AT JCT WITH NOTTING HILL WAY, LOWER WEARE, WEARE

Vehicle Reference	1	Car	Turning right
Not in restricted lane			No skidding, jack-knifing or overturning
First point of impact	Front	Age of Driver	56
Vehicle direction	SE to NE		
FRV	Not foreign registered vehicle	Journey	Other/Not known
Vehicle Reference	2	Motorcycle over 500cc	Overtaking stationary vehicle on its offside
Not in restricted lane			No skidding, jack-knifing or overturning
First point of impact	Front	Age of Driver	21
Vehicle direction	SW to NE		
FRV	Not foreign registered vehicle	Journey	Other/Not known
Casualty Reference:	1	Age: 21	Male Driver/rider Severity: Slight

121205714 21/08/2012 Tuesday Time 1131 Vehicles 1 Casualties 1 Slight
Fine without high winds Road surface Dry Daylight: street lights present
Special Conditions None Road Type Single carriageway
V1 TRAVELLING TOWARDS MARK FROM WEDMORE, VEERED TO LEFT COLLIDING WITH BT TELEGRAPH POLE AND SMALL 30 MPH SIGN
Occurred on B3139 BLACKFORD ROAD, MARK

Vehicle Reference	1	Car	Going ahead
Not in restricted lane			No skidding, jack-knifing or overturning
First point of impact	Front	Age of Driver	70
Vehicle direction	E to W		
FRV	Not foreign registered vehicle	Journey	Other/Not known
Casualty Reference:	1	Age: 70	Female Driver/rider Severity: Slight

Accidents between dates **01/01/2008 and 31/12/2012** (60) months

Selection:

Selected using Manual Selection

Notes:

Hinkley Point C

121206207 22/09/2012 Saturday Time 0107 Vehicles 4 Casualties 2 Slight
 Fine without high winds Road surface Dry Darkness: street lights present and lit
 Special Conditions None Road Type Single carriageway
 V3 BEING DRIVEN BY DRIVER UNDER THE INFLUENCE OF ALCOHOL. V1, V2 & V4 CHASING IT,
 ATTEMPTING TO STOP IT. DAMAGE WAS CAUSED TO V1, V2 & V4 DUE TO PURSUIT.
 Occurred on B3141 WOOLAVINGTON HILL, WOOLAVINGTON, NEAR BRIDGWATER

Vehicle Reference	1	Car	Going ahead
Not in restricted lane			No skidding, jack-knifing or overturning
First point of impact	Front		Age of Driver
Vehicle direction	N to S		
FRV	Not foreign registered vehicle		Journey Other/Not known
Vehicle Reference	2	Car	Going ahead
Not in restricted lane			No skidding, jack-knifing or overturning
First point of impact	Front		Age of Driver 30
Vehicle direction	N to S		
FRV	Not foreign registered vehicle		Journey Other/Not known
Casualty Reference:	1	Age: 30	Male Driver/rider Severity: Slight
Casualty Reference:	2	Age: 30	Male Passenger Severity: Slight

Vehicle Reference	3	Car	Going ahead
Not in restricted lane			No skidding, jack-knifing or overturning
First point of impact	Front		Age of Driver 33
Vehicle direction	N to S		
FRV	Not foreign registered vehicle		Journey Other/Not known
Vehicle Reference	4	Car	Going ahead
Not in restricted lane			No skidding, jack-knifing or overturning
First point of impact	Front		Age of Driver
Vehicle direction	N to S		
FRV	Not foreign registered vehicle		Journey Other/Not known

121207052 12/10/2012 Friday Time 0116 Vehicles 1 Casualties 1 Slight
 Fine without high winds Road surface Dry Darkness: no street lighting
 Special Conditions None Road Type Single carriageway
 V1 TRAVELLING ALONG A38 TURNPIKE ROAD. PED WAS MOONING. DRIVER DID NOT SEE PED UNTIL
 IT WAS TOO LATE TO BRAKE AND COLLISION OCCURRED
 Occurred on A38 TURNPIKE ROAD, LOWER WEARE, NEAR AXBRIDGE

Vehicle Reference	1	Car	Going ahead
Not in restricted lane			No skidding, jack-knifing or overturning
First point of impact	Offside		Age of Driver 45
Vehicle direction	NE to SW		
FRV	Not foreign registered vehicle		Journey Other/Not known
Casualty Reference:	1	Age: 21	Male Pedestrian Severity: Slight
Pedestrian Direction:	0		

Accidents between dates **01/01/2008 and 31/12/2012** (60) months

Selection:

Selected using Manual Selection

Notes:

Hinkley Point C

121207294 17/10/2012 Wednesday Time 1620 Vehicles 1 Casualties 1 Slight
 Raining without high winds Road surface Wet/Damp Daylight: no street lighting
 Special Conditions None Road Type Single carriageway
SCHOOL BUS STOPPED TO DROP CHILDREN OFF AT NEW BUS STOP. PED CROSSED THE ROAD WITHOUT LOOKING AND V1 HIT PED
 Occurred on B3139 MARK CAUSEWAY, MARK

Vehicle Reference 1 Car Going ahead
 Not in restricted lane No skidding, jack-knifing or overturning
 First point of impact Front Age of Driver 17
 Vehicle direction W to E
 FRV Not foreign registered vehicle Journey Other/Not known
 Casualty Reference: 1 Age: 12 Male Pedestrian Severity: Slight
 Pedestrian Direction: S

121207251 02/11/2012 Friday Time 1830 Vehicles 2 Casualties 2 Slight
 Fine without high winds Road surface Dry Daylight: no street lighting
 Special Conditions None Road Type Dual carriageway
V1 & V2 TRAV NORTHBOUND ON M5, V1 IN LANE 2 AND V2 IN LANE 3. 2 SAW V1 MOVE TOWARDS LANE 3 AND SWERVED.. DRIVER SAW V2 SWERVE TOWARDS LANE 2 AND AS V1 TOOK AVOIDING ACTION, V2 COLLIDED WITH O/S OF V1. BOTH VEHS COLLIDED WITH BARRIER AND STOPPED ON HARD SHOULDER
 Occurred on M5 J23 TO J22 NORTHBOUND

Vehicle Reference 1 Car Going ahead
 Not in restricted lane No skidding, jack-knifing or overturning
 First point of impact Offside Age of Driver 46
 Vehicle direction S to N
 FRV Not foreign registered vehicle Journey Other/Not known
 Casualty Reference: 1 Age: 46 Female Driver/rider Severity: Slight

Casualty Reference: 2 Age: 10 Male Passenger Severity: Slight

Vehicle Reference 2 Car Going ahead
 Not in restricted lane No skidding, jack-knifing or overturning
 First point of impact Front Age of Driver 41
 Vehicle direction S to N
 FRV Not foreign registered vehicle Journey Other/Not known

Accidents between dates **01/01/2008 and 31/12/2012** (60) months

Selection:

Selected using Manual Selection

Notes:

Hinkley Point C

121207743 02/11/2012 Friday Time 1155 Vehicles 3 Casualties 1 Slight
 Fine without high winds Road surface Dry Daylight: no street lighting
 Special Conditions None Road Type Dual carriageway
 V3TRAV NORTH FOLLOWED BY V2 THEN V1 IN HEAVY TRAFFIC. ALL VEHS BRAKED BUT BRAKES OF V1
 LOCKED AND V1 COLLIDED WITH V2. RIDER OF V1 FELL FROM MACHINE AND COLLIDED WITH V3.
 Occurred on M5 NORTHBOUND J24-J23, PURITON

Vehicle Reference 1 Motorcycle over 500cc Going ahead
 Not in restricted lane No skidding, jack-knifing or overturning
 First point of impact Front Age of Driver 23
 Vehicle direction S to N
 FRV Not foreign registered vehicle Journey Other/Not known
 Casualty Reference: 1 Age: 23 Male Driver/rider Severity: Slight

Vehicle Reference 2 Car Going ahead
 Not in restricted lane No skidding, jack-knifing or overturning
 First point of impact Nearside Age of Driver 51
 Vehicle direction S to N
 FRV Not foreign registered vehicle Journey Other/Not known

Vehicle Reference 3 Car Going ahead
 Not in restricted lane No skidding, jack-knifing or overturning
 First point of impact Back Age of Driver 46
 Vehicle direction S to N
 FRV Not foreign registered vehicle Journey Other/Not known

121207634 08/11/2012 Thursday Time 0850 Vehicles 2 Casualties 1 Slight
 Fine without high winds Road surface Wet/Damp Daylight: street lights present
 Special Conditions None Road Type Single carriageway
 V1 TRAVELLING WEST ALONG A38 TOWARDS BURNHAM ON SEA. V2 TURNED RIGHT, FROM KINGSWAY,
 ONTO A38 ACROSS PATH OF V1 AND COLLISION OCCURRED
 Occurred on A38 BRISTOL ROAD AT JCT WITH KINGSWAY, TARNOCK

Vehicle Reference 1 Car Going ahead
 Not in restricted lane No skidding, jack-knifing or overturning
 First point of impact Front Age of Driver 18
 Vehicle direction E to W
 FRV Not foreign registered vehicle Journey Other/Not known
 Casualty Reference: 1 Age: 18 Male Driver/rider Severity: Slight

Vehicle Reference 2 Minibus Turning right
 Not in restricted lane No skidding, jack-knifing or overturning
 First point of impact Offside Age of Driver 56
 Vehicle direction S to E
 FRV Not foreign registered vehicle Journey Other/Not known

Accidents between dates **01/01/2008 and 31/12/2012** (60) months

Selection:

Selected using Manual Selection

Notes:

Hinkley Point C

121208156 19/11/2012 Monday Time 1738 Vehicles 2 Casualties 1 Slight
 Fine without high winds Road surface Wet/Damp Darkness: no street lighting
 Special Conditions None Road Type Single carriageway
 V1 TRAVELLING NORTH ON A38 BRISTOL ROAD. V2 PULLED OUT OF BURNHAM MOOR LANE
 AND COLLIDED WITH V1. V2 LEFT THE SCENE
 Occurred on A38 BRISTOL ROAD AT JCT WITH BURNHAM MOOR LANE, HIGHBRIDGE

Vehicle Reference 1 Motorcycle over 125cc and up to 500cc Going ahead
 Not in restricted lane No skidding, jack-knifing or overturning
 First point of impact Front Age of Driver 17
 Vehicle direction SW to NE
 FRV Not foreign registered vehicle Journey Other/Not known
 Casualty Reference: 1 Age: 17 Male Driver/rider Severity: Slight

Vehicle Reference 2 Car Turning right
 Not in restricted lane No skidding, jack-knifing or overturning
 First point of impact Front Age of Driver
 Vehicle direction E to NE
 FRV Not foreign registered vehicle Journey Other/Not known

121208542 05/12/2012 Wednesday Time 0645 Vehicles 2 Casualties 1 Serious
 Unknown Road surface Wet/Damp Darkness: street lights present and lit
 Special Conditions None Road Type Roundabout
 V2 WAS NEGOTIATING RAB INTENDING TO HEAD SOUTH ON A38,
 WHEN V1 ENTERED RAB FROM MARKET ST AND COLLIDED WITH V2.
 Occurred on A38 CHURCH ST/HUNTSPILL ROAD AT RAB JCT WITH B3139 MARKET ST, HIGHBRIDGE

Vehicle Reference 1 Car Turning left
 Not in restricted lane No skidding, jack-knifing or overturning
 First point of impact Front Age of Driver 63
 Vehicle direction W to SW
 FRV Not foreign registered vehicle Journey Other/Not known
 Vehicle Reference 2 Pedal cycle Going ahead
 Not in restricted lane No skidding, jack-knifing or overturning
 First point of impact Nearside Age of Driver 38
 Vehicle direction N to SW
 FRV Not foreign registered vehicle Journey Other/Not known
 Casualty Reference: 1 Age: 38 Male Driver/rider Severity: Serious

Accidents between dates **01/01/2008 and 31/12/2012** (60) months

Selection:

Selected using Manual Selection

Notes:

Hinkley Point C

121208175 07/12/2012 Friday Time 1739 Vehicles 3 Casualties 3 Slight
 Fine without high winds Road surface Dry Darkness: no street lighting
 Special Conditions None Road Type Single carriageway
ALL VEHS TRAVELLING IN SAME DIRECTION IN SLOW MOVING TRAFFIC. DRIVER OF V3 WAS DISTRACTED BY SOMETHING IN VEHICLE, RESULTING IN V3 HITTING REAR OF V1 PUSHING V1 INTO REAR OF V2
 Occurred on A39 PURITON HILL, BRIDGWATER

Vehicle Reference	1	Car	Slowing or Stopping			
Not in restricted lane			No skidding, jack-knifing or overturning			
First point of impact	Back		Age of Driver	32		
Vehicle direction	NW to SE					
FRV	Not foreign registered vehicle				Journey	Other/Not known
Casualty Reference:	1	Age: 32	Male	Driver/rider	Severity:	Slight
Casualty Reference:	3	Age: 38	Female	Passenger	Severity:	Slight

Vehicle Reference	2	Car	Waiting to go ahead but held up			
Not in restricted lane			No skidding, jack-knifing or overturning			
First point of impact	Back		Age of Driver	43		
Vehicle direction	NW to SE					
FRV	Not foreign registered vehicle				Journey	Other/Not known
Casualty Reference:	2	Age: 43	Male	Driver/rider	Severity:	Slight

Vehicle Reference	3	Goods >= 7.5 tonnes mgw	Going ahead			
Not in restricted lane			No skidding, jack-knifing or overturning			
First point of impact	Front		Age of Driver	44		
Vehicle direction	NW to SE					
FRV	Not foreign registered vehicle				Journey	Journey as part of work

Accidents between dates **01/01/2008 and 31/12/2012** (60) months

Selection:

Selected using Manual Selection

Notes:

Hinkley Point C

121208262 10/12/2012 Monday Time 1000 Vehicles 2 Casualties 2 Slight
 Fine without high winds Road surface Dry Daylight: no street lighting
 Special Conditions None Road Type Roundabout
 V1 WAS STATIONARY, WAITING TO ENTER RAB TO GO STRAIGHT ACROSS. V2, TRAVELLING BEHIND V1,
 FAILED TO BRAKE IN TIME AND HIT REAR OF V1, CAUSING DAMAGE AND INJURIES.
 Occurred on A38 BRISTOL ROAD AT RAB JCT WITH A370 EAST BRENT, HIGHBRIDGE

Vehicle Reference	1	Car	Waiting to go ahead but held up			
Not in restricted lane			No skidding, jack-knifing or overturning			
First point of impact	Back		Age of Driver	21		
Vehicle direction	NE to SE					
FRV	Not foreign registered vehicle		Journey	Other/Not known		
Casualty Reference:	1	Age: 21	Female	Driver/rider	Severity:	Slight
Casualty Reference:	2	Age: 24	Male	Passenger	Severity:	Slight

Vehicle Reference	2	Car	Going ahead			
Not in restricted lane			No skidding, jack-knifing or overturning			
First point of impact	Front		Age of Driver	50		
Vehicle direction	NE to SE					
FRV	Not foreign registered vehicle		Journey	Other/Not known		

121208603 14/12/2012 Friday Time 1725 Vehicles 2 Casualties 1 Slight
 Fine without high winds Road surface Wet/Damp Darkness: no street lighting
 Special Conditions None Road Type Roundabout
 V1 TRAVELLING FROM DUNBALLTOWARDS PURITON ON A39. V2 WAS FOLLOWING V1.
 V1 STOPPED AT ENTRANCE TO RAB JCT WITH M5 SLIP ROAD TO GIVE WAY. AS V1 WAS MOVING ON,
 V2 COLLIDED WITH REAR OF V1
 Occurred on A39 AT RAB JCT WITH M5, DUNBALL, BRIDGWATER

Vehicle Reference	1	Car	Moving off			
Not in restricted lane			No skidding, jack-knifing or overturning			
First point of impact	Back		Age of Driver	19		
Vehicle direction	SW to NE					
FRV	Not foreign registered vehicle		Journey	Other/Not known		
Casualty Reference:	1	Age: 19	Female	Driver/rider	Severity:	Slight
Vehicle Reference	2	Car	Going ahead			
Not in restricted lane			No skidding, jack-knifing or overturning			
First point of impact	Front		Age of Driver	65		
Vehicle direction	SW to NE					
FRV	Not foreign registered vehicle		Journey	Other/Not known		

AccsMap - Accident Analysis System

Accidents between dates 01/01/2008 and 31/12/2012 (60) months

Selection:

Selected using Manual Selection

Notes:

Hinkley Point C

Accidents involving:

	Fatal	Serious	Slight	Total
Motor vehicles only (excluding	3	17	114	134
2-wheeled motor vehicles	0	10	28	38
Pedal cycles	0	2	7	9
Horses & other	0	0	0	0
Total	3	29	149	181

Casualties:

	Fatal	Serious	Slight	Total
Vehicle driver	1	11	111	123
Passenger	1	4	62	67
Motorcycle rider	0	10	27	37
Cyclist	0	2	7	9
Pedestrian	1	4	7	12
Other	0	0	0	0
Total	3	31	214	248

Accidents between dates 01/01/2008 and 31/12/2012 (60) months

Selection:

Notes:

Selected using Manual Selection

Hinkley Point C

DEFAULT VEHICLE GROUPS

Accidents involving:	Fatal	Serious	Slight	Total	Casualties:	Fatal	Serious	Slight	Total
Motor Vehicles Only	3	17	114	134	Vehicle Driver	1	11	111	123
2-wheeled motor vehicles	0	10	28	38	Vehicle Passenger	1	4	62	67
Pedal Cycles	0	2	7	9	Motorcycle rider	0	10	27	37
Horses & Other	0	0	0	0	Cyclist	0	2	7	9
					Pedestrians	1	4	7	12
Total Accidents	3	29	149	181	Other	0	0	0	0
					Total	3	31	214	248

BVPI CATEGORIES

* Figures include Passengers/Pillions where applicable

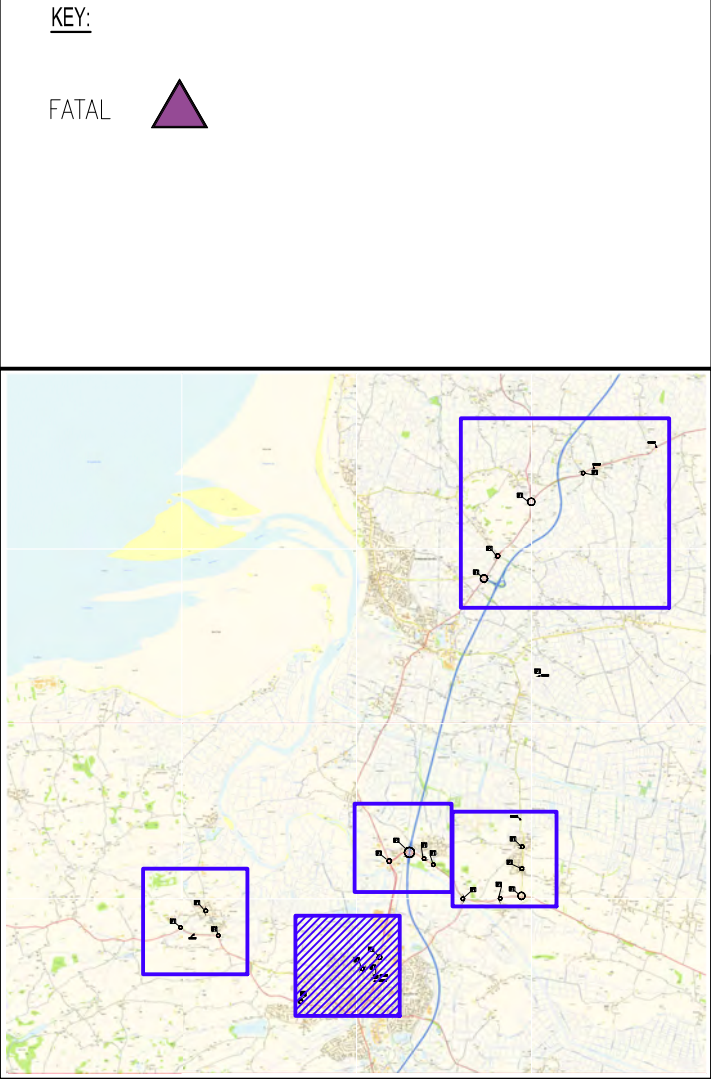
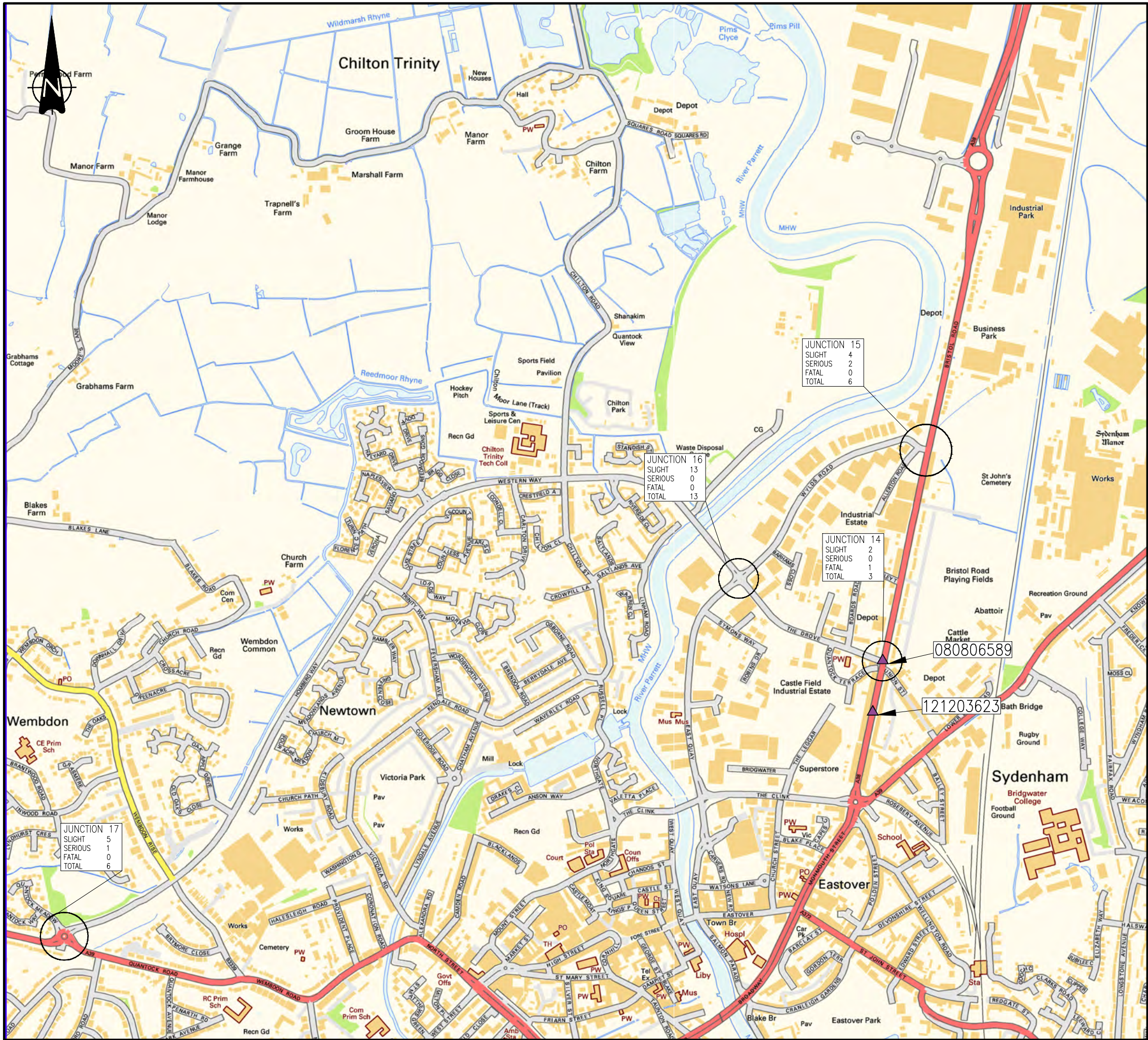
Casualties:	Fatal	Serious	Slight	Total
Pedestrians	1	4	7	12
Pedal cyclists	0	2	7	9
Motorcyclists	0	11	29	40
Car users	2	12	163	177
Other vehicle use	0	2	8	10
Total	3	31	214	248

YOUNG DRIVERS (17-24)

Accidents involving:	Fatal	Serious	Slight	Total	Casualties:	Fatal	Serious	Slight	Total
Car drivers	0	3	51	54	Car drivers	0	2	31	33
Cycle riders	0	1	1	2	Cycle riders	0	1	1	2
Motorcycle riders	0	4	9	13	Motorcycle riders	0	4	9	13
Other motor vehs	0	0	2	2	Other motor vehs	0	0	0	0
					Passengers of YD	0	0	13	13
					Pedestrians by YD	0	0	3	3
					Total	0	7	57	64

URBAN/RURAL

Accidents:	Fatal	Serious	Slight	Total	Casualties:	Fatal	Serious	Slight	Total
Urban (Spd lim <41)	1	17	75	93	Urban (Spd lim	1	17	107	125
Rural (Spd lim >40)	2	12	74	88	Rural (Spd lim >4	2	14	107	123
					Total	3	31	214	248



Rev:	Description:	Date:	By:	Chkd:
------	--------------	-------	-----	-------

Curtins Consulting Ltd,
10 Oxford Court, Bishopgate, Manchester, M2 3WQ
t: 0161 236 2394
e: manchester@curtins.com
www.curtins.com

Structures • Civils • Environmental • Infrastructure • Transport Planning • Sustainability • Expert Advisory Services
Birmingham • Bristol • Cardiff • Douglas • Edinburgh • Kendal • Leeds • Liverpool • London • Manchester • Nottingham

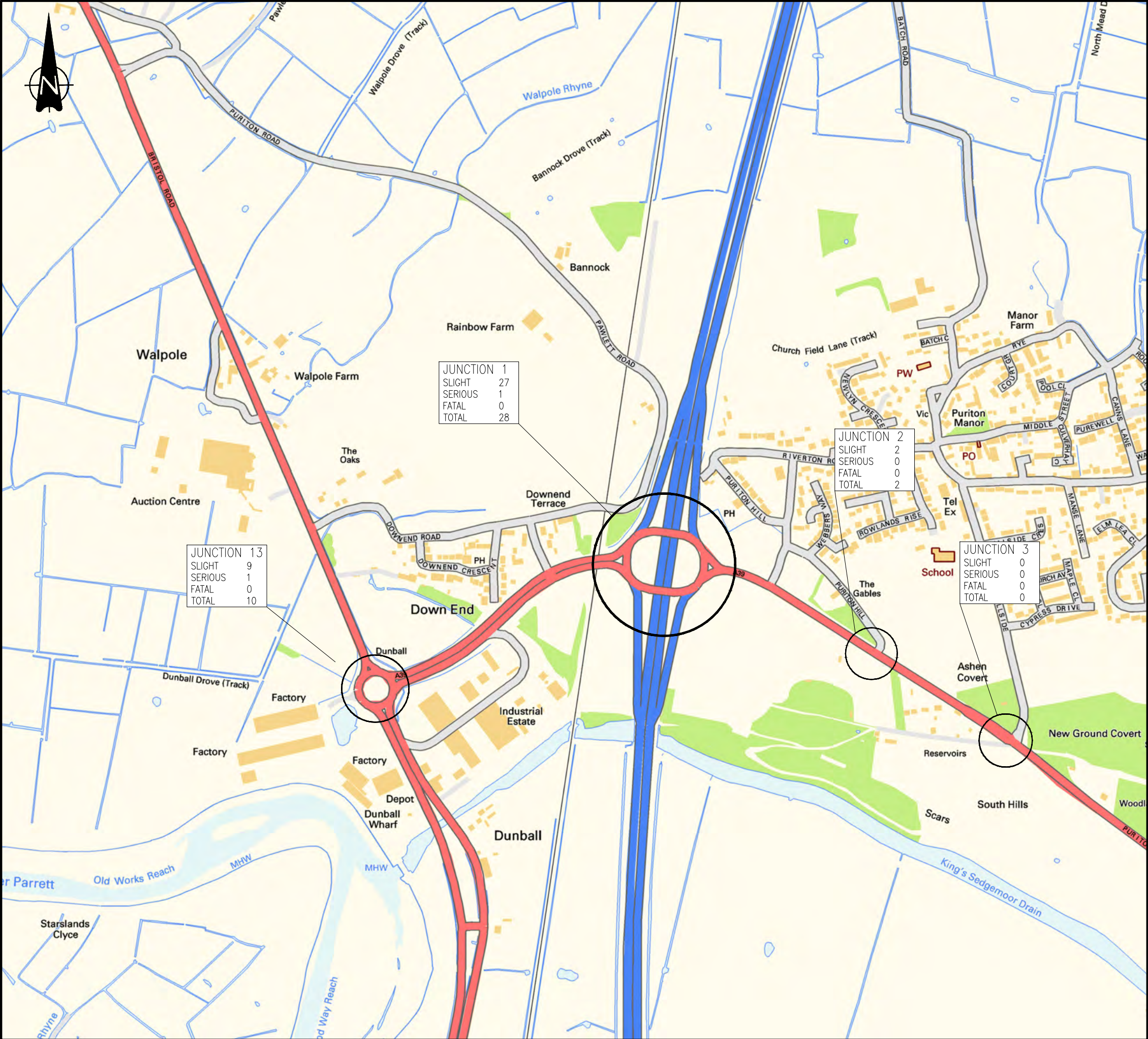
Status:	PRELIMINARY
---------	-------------

Project:	HINKLEY C CONNECTION POINT
----------	----------------------------

Drg Title:	SOMERSET ACCIDENT MAPPING 2
------------	-----------------------------

Scale:	Size:	First Issue:	Drawn:	Checked:
NTS	A3	/	JK	

Drg No:	Rev:
/	/



KEY:

FATAL

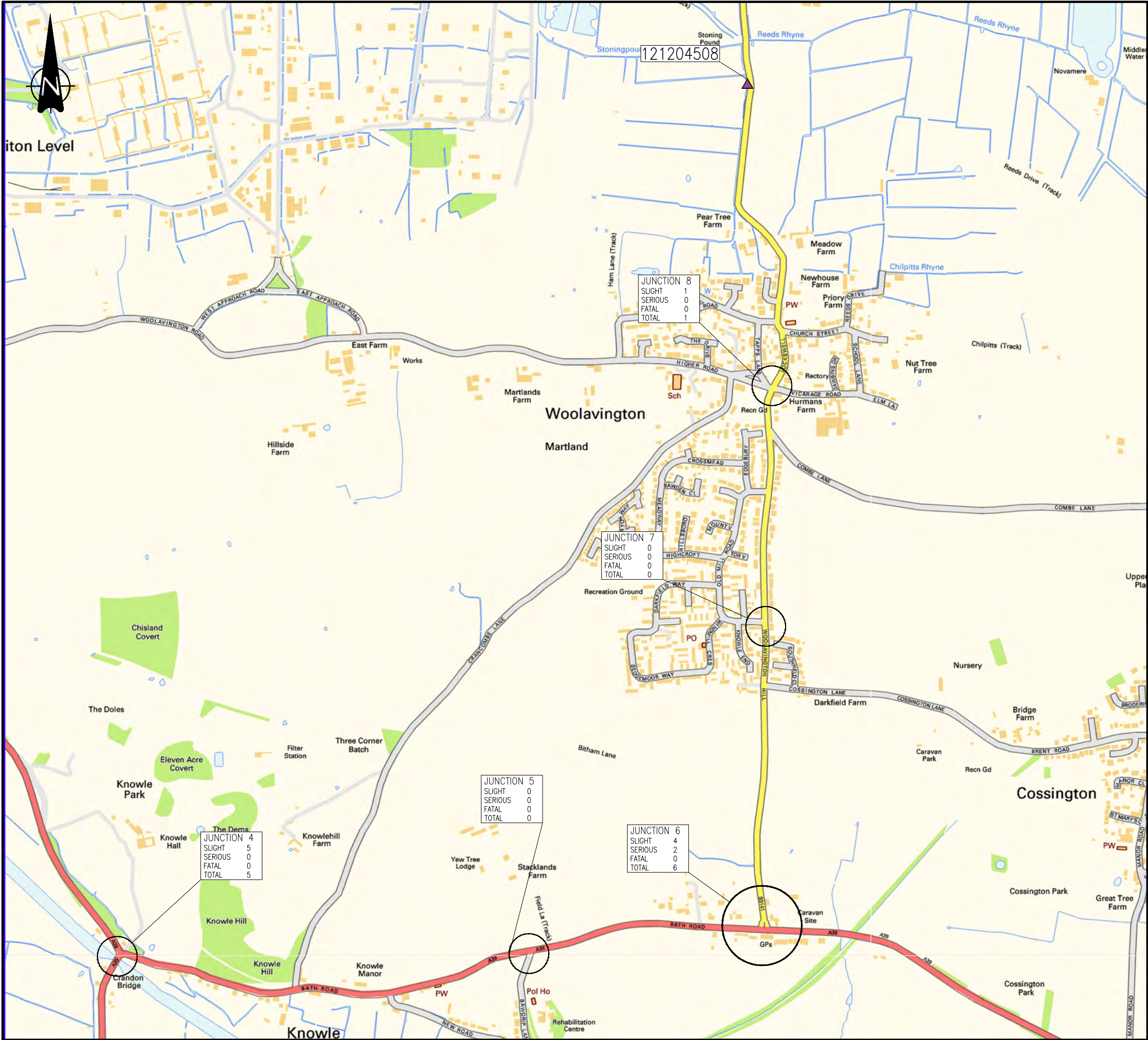
Rev:	Description:	Date:	By:	Chkd:
------	--------------	-------	-----	-------

Curtins Consulting Ltd,
10 Oxford Court, Bishopgate, Manchester, M2 3WQ
t: 0161 236 2394
e: manchester@curtins.com
www.curtins.com

Structures • Civils • Environmental • Infrastructure • Transport Planning • Sustainability • Expert Advisory Services
Birmingham • Bristol • Cardiff • Douglas • Edinburgh • Kendal • Leeds • Liverpool • London • Manchester • Nottingham

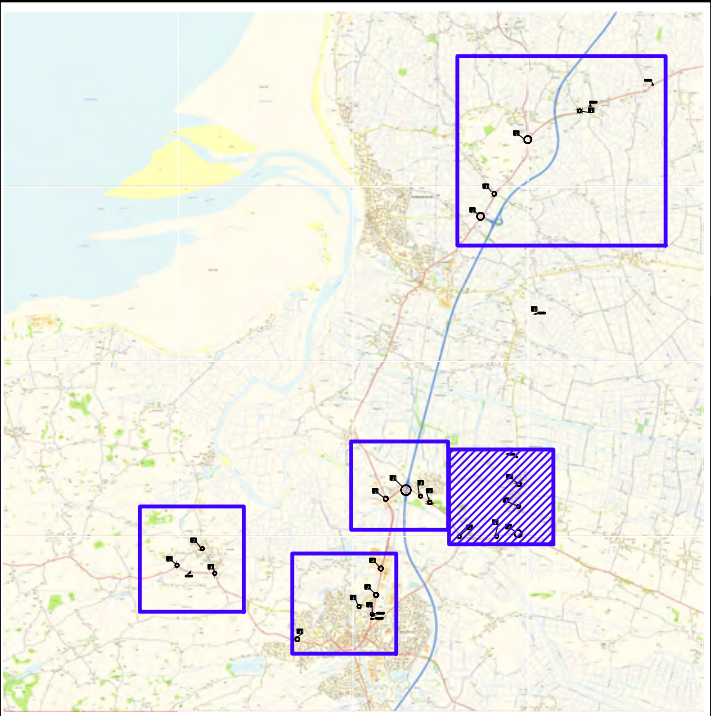
Status:	PRELIMINARY			
Project:	HINKLEY C CONNECTION POINT			
Drg Title:	SOMERSET ACCIDENT MAPPING 3			
Scale:	Size:	First Issue:	Drawn:	Checked:
NTS	A3	/	JK	
Drg No:	/			Rev:
/				

© This drawing is the copyright of Curtins Consulting Ltd



KEY:

FATAL



Rev:	Description:	Date:	By:	Chkd:
------	--------------	-------	-----	-------



Curtins Consulting Ltd,
10 Oxford Court, Bishopgate, Manchester, M2 3WQ
t: 0161 236 2394
e: manchester@curtins.com
www.curtins.com

Structures • Civils • Environmental • Infrastructure • Transport Planning • Sustainability • Expert Advisory Services
Birmingham • Bristol • Cardiff • Douglas • Edinburgh • Kendal • Leeds • Liverpool • London • Manchester • Nottingham

Status: PRELIMINARY

Project: HINKLEY C CONNECTION POINT

Drg Title: SOMERSET ACCIDENT MAPPING 4

Scale:	Size:	First Issue:	Drawn:	Checked:
NTS	A3	/	JK	

Drg No:	Rev:
/	/

Appendix 22D – Abnormal Indivisible Loads Report

ALE CONTRACT 12426

JACOBS – SANDFORD SUB STATION

ROUTE FEASIBILITY REPORT

AUTHOR: R.BEARDMORE
DATE OF SURVEY: 31/01/2014
REVISION: A

CONTENT

1.0 Executive Summary

1.1 Cargo Summary

2.0 Route Overview

2.1 Map

2.2 Route

3.0 Trailer

4.0 Route Report

5.0 Conclusion

Appendix A – Trailer

Appendix B – HA Water Preferred Policy

Appendix C – M5 Avonmouth Bridge Survey

Appendix D – Wynhol Viaduct Survey

Appendix E – Swept Path Analysis

1.0 Executive Summary

ALE have been requested by Jacobs to complete a high level survey looking into the onshore logistics of 1 No. Transformer from port of entry to site.

As part of this report ALE have approached the Highways Agency for provisional special order approval utilising the closest port of entry which, in keeping with the HA water preferred policy (Appendix B) is deemed to be Avonmouth.

The response from the Highways Agency was that the route had failed as they did not have the necessary structural information for Wynhol Viaduct and M5 Avonmouth Bridge. National grid commissioned structural surveys to be carried out in order to determine the capacity of both structures (Appendix C & D). On completion, the 2 structural surveys provided positive results thus granting provisional special order approval.

As well as applying for a provisional approval, ALE have assisted National Grids proactive approach in liaising with local authorities by producing swept path analysis on 2 junctions of concern (Appendix E). These swept Path drawings show no negotiability issues but highlight the over sail of the transport arrangement which would need to be left clear.

Following a comprehensive route survey carried out by an ALE project manager & experienced driver a minimal amount of street furniture has been identified to be removed prior to delivery. The A38/A368 & Winscombe junction proved to be the tightest turn but at the same time achievable with a number of street lights / signs removed. During a meeting on 26/11/13 between Colin Chandler (North Somerset) and Andy Eagle (National Grid) proposals regarding improvements to the above mentioned junction were discussed. It has been advised that later this year plug in traffic lights/ road signs & barriers will be installed to aid quick removal and reinstatement when AIL's transit through.

1.1 Cargo Summary

Although there is not yet a drawing of the proposed unit, this report has been produced basis the following dimensions;

Length:	8570 mm
Width:	5292 mm
Height:	4750 mm
Weight:	170 t

2.0 Route Overview

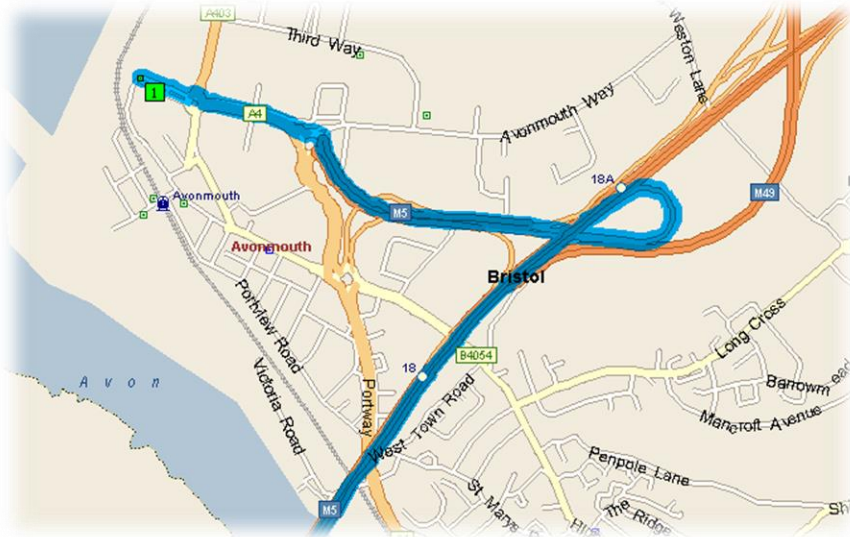
2.1 Map



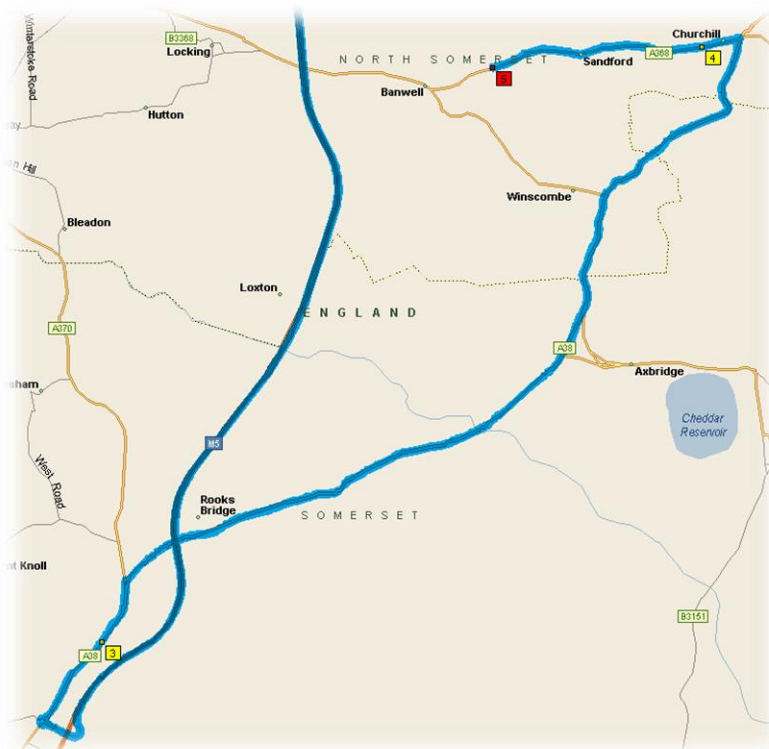
Above; Entire route from Avonmouth to new Haul Road

2.0 Route Overview

2.1 Map



Above; Route in detail on leaving Avonmouth and joining M5



Above; Route in detail on leaving M5 and continuing to site

2.0 Route Overview

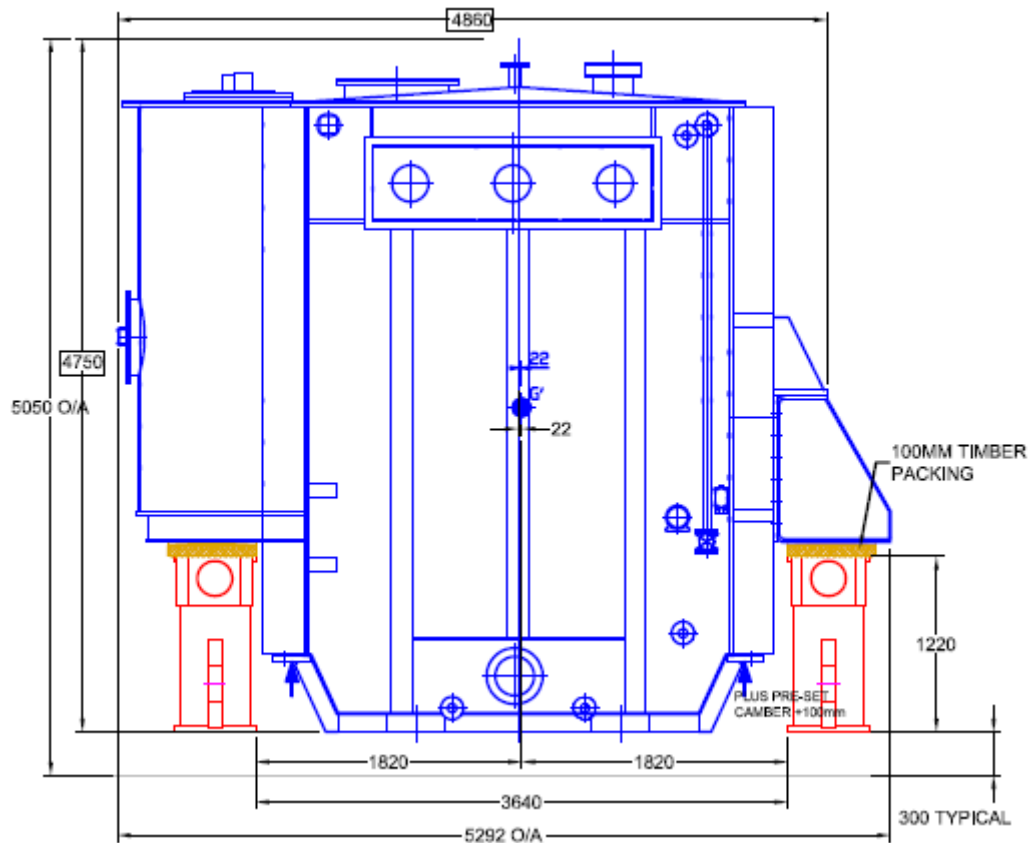
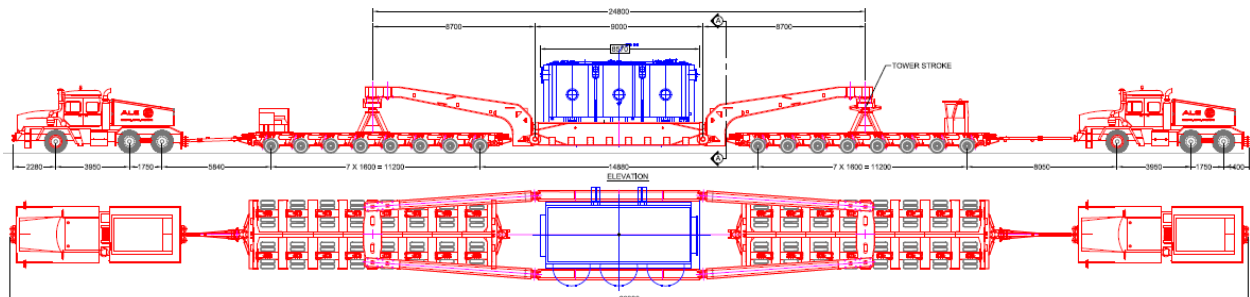
2.2 Route

Summary: 38.6 Miles


Mile	Instruction	For	Toward
0.0	Depart King Road Ave, Avonmouth, Bristol BS11 9 on King Road Avenue (North East)	0.1	
0.1	At roundabout, take the SECOND exit onto A4 [Crowley Way]	0.3	
0.4	At roundabout, take the SECOND exit onto M5	0.6	M49/M4/M5/R.Portbury Dock
1.0	Take Ramp (RIGHT) onto M5	1.6	M5/The South West/Weston-S-Mare
2.6	At near Pill, stay on M5 (South West)	22.5	
25.1	At exit 22, take Ramp (Left) onto Local road(s)	0.7	A38/Highbridge/Burnham-On-Sea
25.8	At roundabout, take the THIRD exit onto A38 [Bristol Road]	1.1	
26.9	At near East Brent, stay on A38 [Bristol Road] (North-East)	9.6	
36.4	Turn LEFT (West) onto A368 [Dinghurst Road]	0.4	
36.8	At near Churchhill, stay on A368 [Dinghurst Road] (West)	2.1	
38.1	Arrive near Banwell		

3.0 Trailer


Below is a drawing of ALE's AL50 Girder frame trailer which was selected as the ideal trailer for this particular movement. For full detail please see Appendix A




4.0 Route Report

Reference	1
Location/Direction	Roundabout on Leaving Avonmouth
Notes	take the SECOND exit onto A4 [Crowley Way] No Removal Requirement
Photo Reference	


4.0 Route Report

Reference	2
Location/Direction	A4 Roundabout
Notes	take the SECOND exit onto M5 No Removal Requirement
Photo Reference	


4.0 Route Report

Reference	3
Location/Direction	M5
Notes	Multiple bridges & overhead gantry's Maximum running height on the motorway 4.95m
Photo Reference	


4.0 Route Report

Reference	4
Location/Direction	M5 junction 22
Notes	Take Ramp (Left) onto Local road(s)
Photo Reference	<div></div>


4.0 Route Survey

Reference	5
Location/Direction	M5 Exit 22 Roundabout
Notes	Take the THIRD exit onto A38 [Bristol Road] No Removal Requirement
Photo Reference	


4.0 Route Report

Reference	6
Location/Direction	A38
Notes	3 No. Keep Left Bollards to be removed
Photo Reference	


4.0 Route Report

Reference	7
Location/Direction	A38
Notes	Contra flow Island / 1 No. Hand Rail to be removed
Photo Reference	



4.0 Route Report

Reference	8
Location/Direction	A38
Notes	3 No. Keep Left Signs to be removed
Photo Reference	

4.0 Route Report

Reference	9
Location/Direction	A38
Notes	2 No. Keep Traffic Lights & 2 No. Keep Left Bollards to be removed / Contra flow after junction
Photo Reference	

4.0 Route Report

Reference	10
Location/Direction	Turn LEFT (West) onto A368 [Dinghurst Road]
Notes	4 No. Traffic Light Poles, 4 No. Keep Left Bollards & Hand Rail to be removed
Photo Reference	<div></div>

4.0 Route Report

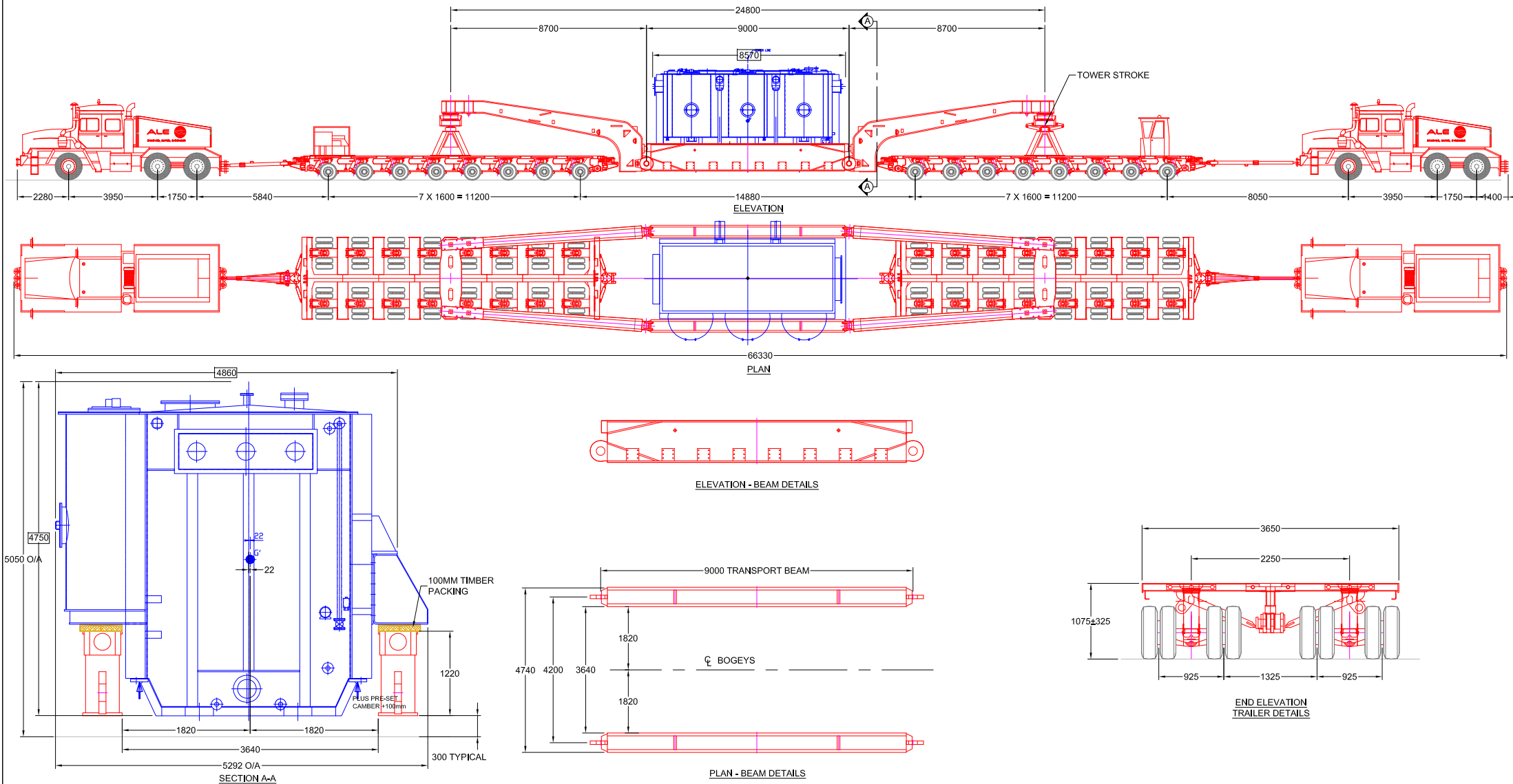
Reference	11
Location/Direction	A368 [Dinghurst Road]
Notes	Continue past Nye Rd for approx. ½ mile before turning right onto the proposed Haul Road. No removal requirement
Photo Reference	

5.0 Conclusion

ALE has provided a detailed route investigation report regarding the onshore logistics of 1 No. Transformer from Avonmouth to Sandford Sub Station. ALE are pleased to advise that a transformer of the suggested dimensions & weight does not present any transportation issues in terms of route negotiability. ALE cannot advise on the structural capacity of any structure it may pass over however, in light of the HA feedback, the outcome is positive.

As with any AIL movement, a full special order permit must be applied for by the nominated haulier closer to the date of movement. This permit would take minimum of 8 weeks to acquire and is only valid for 6 month on receipt.

Appendix A – Trailer



DRAWING NOTES:

- ALL DIMENSIONS ARE IN MILLIMETRES (mm) UNLESS OTHERWISE STATED.
- ALL WEIGHTS ARE IN METRIC TONNES (t) UNLESS OTHERWISE STATED.
- ALL DETAILS ARE PROVISIONAL AND ARE SUBJECT TO CONFIRMATION.

TECHNICAL NOTES:

TRAILER SPECIFICATION											
AL50 TRANSPORT ARRANGEMENT											
all weights in t (metric tonnes)	Total										
NUMBER OF AXLE LINES	16	0	28/01/14	GRE	SW	INFORMATION					
NUMBER OF FILES	2	Rev.	Date	Drawn	Check	Description					
LOAD DETAILS											
PAY LOAD	169,7	<div><div><div></div><div></div></div><div><div></div><div></div></div></div> <div>Abnormal Load Engineering Ltd. New Road, Hixon, Staffordshire, ST18 0PE, U.K. Tel: +44 (0) 1889 272 500 Fax: +44 (0) 1889 271 750 Web: www.ale-heavyllt.com</div>									
TRANSPORTER WEIGHT	92,0										
ENGINE WEIGHT	0,0										
AUXILIARY STEEL WEIGHT	0,0										
TOTAL LOAD	261,7										
		JACOBS									
LOAD PER AXLE LINE / TRAILER		Project Title									
LOAD PER FILE		SANDFORD SUBSTATION FEASIBILITY STUDY									
LOAD PER WHEEL		Drawing Title									
GROUND BEARING PRESSURE t/m²		TRANSPORTATION ARRANGEMENT 170t TRANSFORMER ON AL 50 GIRDER TRAILER									
		Date	28/01/14	Drawn	GRE	Checked	SW	Scale (A1)	SEE VIEWS	Sheet	1 of 1
		Project No.			12426	Drawing No.		12426-001	Rev.		

Appendix B – HA Water Preferred Policy

A E P E E E D P I A

This document provides a summary of the Government's water preferred policy. We advise that the document is read in conjunction with the Highways Agency's (HA's) Water Preferred Policy Guidelines document. [Click here to download](#)

The Secretary of State for Transport individually authorises the movement by road in Great Britain of the largest and heaviest abnormal indivisible loads that are any combination of the following; over 150 tonnes gross vehicle weight; over 30 metres rigid length; or over 5 metres wide. This is because these loads cause significant traffic congestion and disruption to road users, and require greater safety mitigation.

Since the 1960s the Government has had a stated policy of using coastal shipping for moving the largest and heaviest abnormal loads from the nearest convenient port. Similarly loads for export are required to leave by the nearest port to the place of manufacture.

In 2002 the Government announced its intention to adopt a "water preferred" policy, as a result of the 'Freight on Water' report produced by the Freight Study Group. This policy extends the existing policy of using coastal ports to include the use of inland waterways. The aim of this is to take slow-moving abnormal loads off the road network offering real benefits in terms of reducing disruption and congestion. Formally the policy amounts to two actions:

When the largest abnormal loads are to be moved, the possibility for moving by inland water must be considered; and

If an inland water move is practical, economic and environmentally desirable permission will be refused for the load to travel by road only.

P P

In summary, to minimise the impact on the road network of the largest and heaviest abnormal indivisible loads, it is Government policy that these loads avoid road transport as far as possible by using alternative transport modes, such as water.

1. In principle making use of water as an alternative to road applies to the largest and heaviest abnormal loads. Greater emphasis on using water is generally given to loads that cause the most traffic congestion and impact adversely on journey time reliability. These tend to be:
 - Heavy loads over 150 tonnes in weight;
 - Wide loads over 5m in width;
 - Long loads (over 30m in length) which exceed a typical carriageway width (i.e. over 3.5m in width); and
 - Where there are multiple moves taking place to the same destination


P

2. Wide loads between 5 metres and 6.1 metres wide but under 150 tonnes gross vehicle weight are normally permitted to travel further by road, but this is often dependant on the road route and timing of the move. For example a journey between two ports would not normally be permitted where there is a viable shipping route.
3. Individual long loads, in the region of 30 metres long (assuming that they are not abnormal in any other way), are usually permitted to travel by road, providing access to and from the main motorway network is suitable. The distance permitted to travel off the motorway network will depend on the route because these loads have a similar affect to a wide load, taking up both lanes of a dual carriageway or both sides of a single carriageway road when negotiating a bend or junction. Long, wide loads would not normally be permitted to move significant distance by road.

A

4. Applicants wishing to move the largest or heaviest abnormal loads by road should contact the Agency's Abnormal Indivisible Loads Team in the first instance, ideally at pre-tender stage. Should applicants not contact the Agency at a sufficiently early stage then this could result in delay to their programme as the Agency has the power to refuse route approval until such time as it has been satisfied that all the transport options have been considered. Many of the applications to move by road will be unaffected by the water preferred policy because their journey is either wholly in land with no nearby suitable waterways, involves moving a small number of long loads or prior agreement on the mode of transport has been reached.
5. The Agency's Abnormal Indivisible Loads Team considers each road application individually. Any decision reached to refuse a road move in favour of a waterway or non-established abnormal load port should be on the grounds that movement by water is: - practical, environmentally desirable and economic. If there are no practical or environmental difficulties, a decision is based upon comparing the costs between water and road in a reasonableness test. Consideration is also given to the total additional cost of travelling by water in relation to the cost of the component(s) being moved. Further details on how this is calculated are provided in the Water Preferred Policy Guidelines document (see link above).

Appendix C – M5 Avonmouth Bridge Survey



M5 Avonmouth Bridge HA No. M5/142.40 Structure Key 1760

Abnormal Load Vehicle Assessment

November 2013

Highways Agency

M5 Avonmouth Bridge HA No. M5/142.40 Structure Key 1760

Abnormal Load Vehicle Assessment

November 2013

Highways Agency

Temple Quay House
2 The Square
Temple Quay
Bristol
BS1 6HA

Issue and revision record

Revision	Date	Originator	Checker	Approver	Description	Standard
A	November 2013	Barbara Frey [REDACTED]	Jeffrey Fisher [REDACTED]	Jeffrey Fisher [REDACTED]	First Issue	

This document is issued for the party which commissioned it and for specific purposes connected with the above-captioned project only. It should not be relied upon by any other party or used for any other purpose.

We accept no responsibility for the consequences of this document being relied upon by any other party, or being used for any other purpose, or containing any error or omission which is due to an error or omission in data supplied to us by other parties.

This document contains confidential information and proprietary intellectual property. It should not be shown to other parties without consent from us and from the party which commissioned it.

3 ALE50

For the ALE50 vehicle the following axle spacings, wheel spacings and axle loads were extracted from the provided information.

Table 3.1: ALE 50 vehicle – 2No 8x8 trailers assumed

	Longitudinal spacing	Lateral spacing		Axle load (Tonnes)
6x6 Tractor	1st tractor axle	2.552	2.187	2 wheels 8
	2nd tractor axle	1.7	2.187	2 wheels 8
	3rd tractor axle	3.7	2.187	2 wheels 12
	4th tractor axle	1.6	2.187	2 wheels 12
ALE50	1st trailer axle	5.396	0.96 + 1.3 + 0.96	4x2 wheels 18.192
	2nd trailer axle	1.6	0.96 + 1.3 + 0.96	4x2 wheels 18.192
	3rd trailer axle	1.6	0.96 + 1.3 + 0.96	4x2 wheels 18.192
	4th trailer axle	1.6	0.96 + 1.3 + 0.96	4x2 wheels 18.192
	5th trailer axle	1.6	0.96 + 1.3 + 0.96	4x2 wheels 18.192
	6th trailer axle	1.6	0.96 + 1.3 + 0.96	4x2 wheels 18.192
	7th trailer axle	1.6	0.96 + 1.3 + 0.96	4x2 wheels 18.192
	8th trailer axle	15.2	0.96 + 1.3 + 0.96	4x2 wheels 18.192
	9th trailer axle	1.6	0.96 + 1.3 + 0.96	4x2 wheels 18.192
	10th trailer axle	1.6	0.96 + 1.3 + 0.96	4x2 wheels 18.192
	11th trailer axle	1.6	0.96 + 1.3 + 0.96	4x2 wheels 18.192
	12th trailer axle	1.6	0.96 + 1.3 + 0.96	4x2 wheels 18.192
	13th trailer axle	1.6	0.96 + 1.3 + 0.96	4x2 wheels 18.192
	14th trailer axle	1.6	0.96 + 1.3 + 0.96	4x2 wheels 18.192
6x6 Tractor	1st tractor axle	6.5	2.187	2 wheels 8
	2nd tractor axle	1.7	2.187	2 wheels 8
	3rd tractor axle	3.7	2.187	2 wheels 12
	4th tractor axle	1.6	2.187	2 wheels 12

A discrete load has subsequently been created in the existing Lusas model of Avonmouth Bridge.

This vehicle load has been run as a moving load and load envelopes were created.

The following diagrams compare the load effects of the ALE50 vehicle plus HA and Dead Load to the ultimate capacity of the north approach span as well as the south approach and main span.

Figure 3.1: Moments due to ALE50 vehicle, HA and dead load compared to the moment capacity of the north approach span

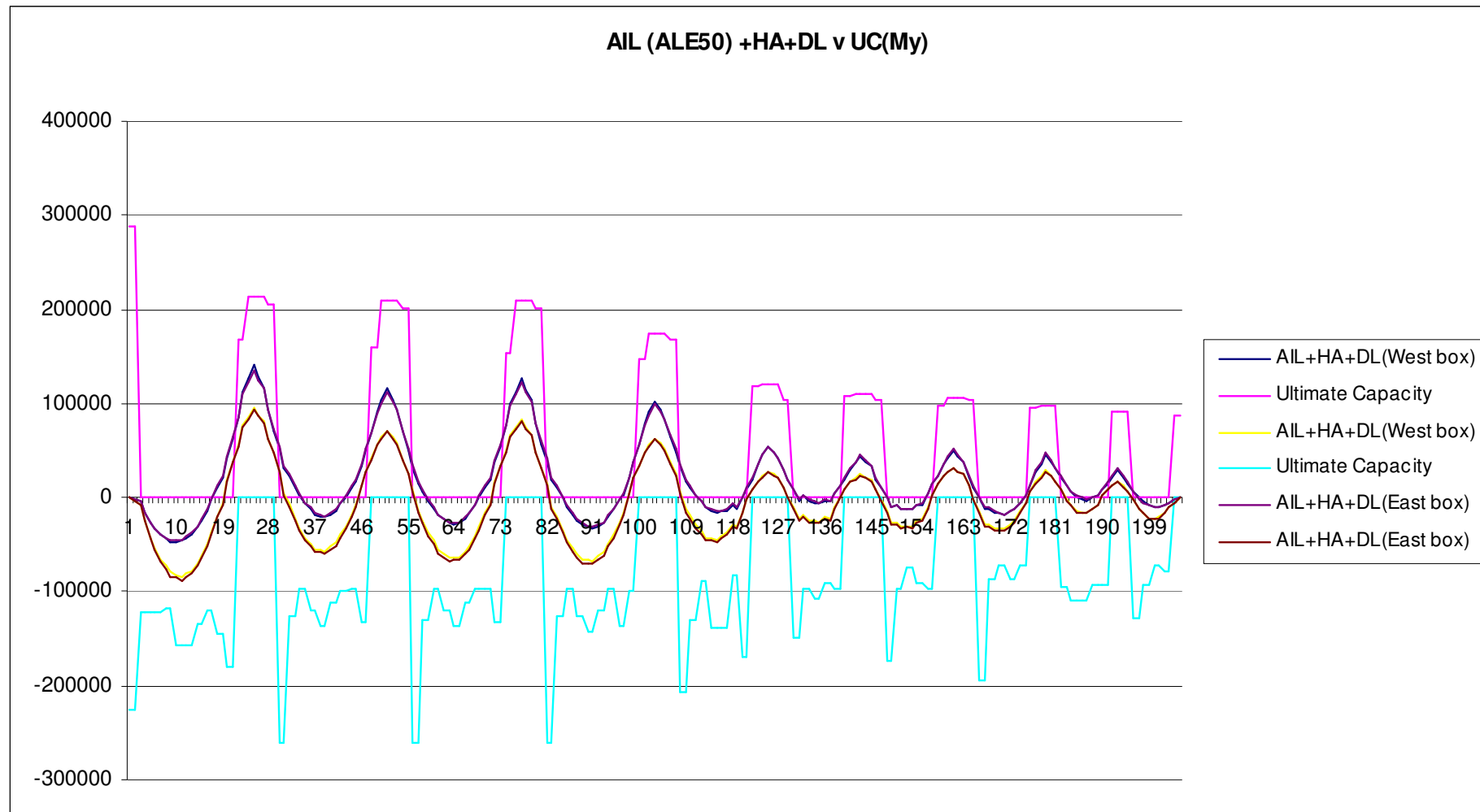


Figure 3.2: Shear forces due to ALE50 vehicle, HA and dead load compared to the shear capacity of the north approach span

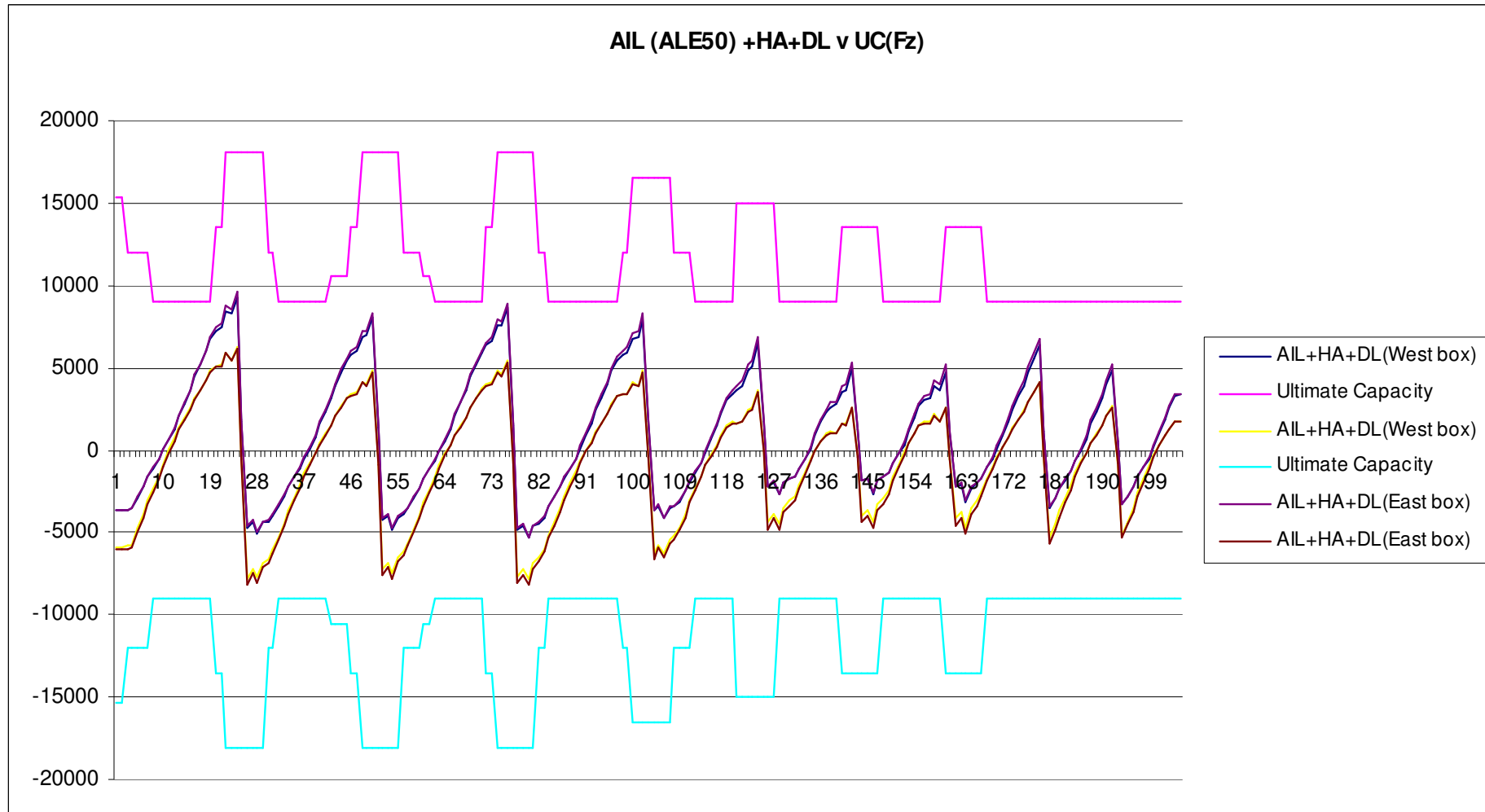


Figure 3.3: Moments due to ALE50 vehicle, HA and dead load compared to the moment capacity of the south approach and main span

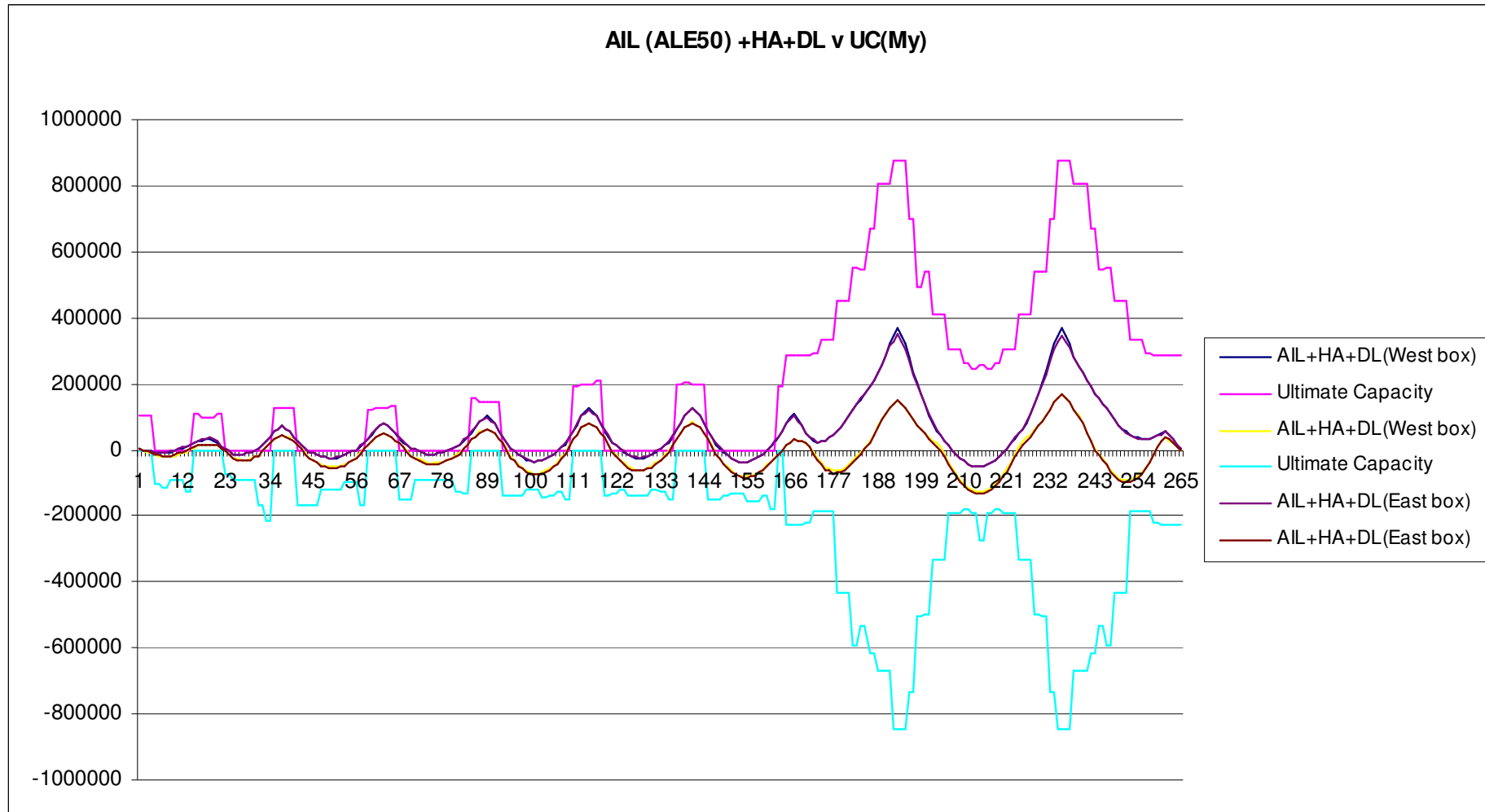
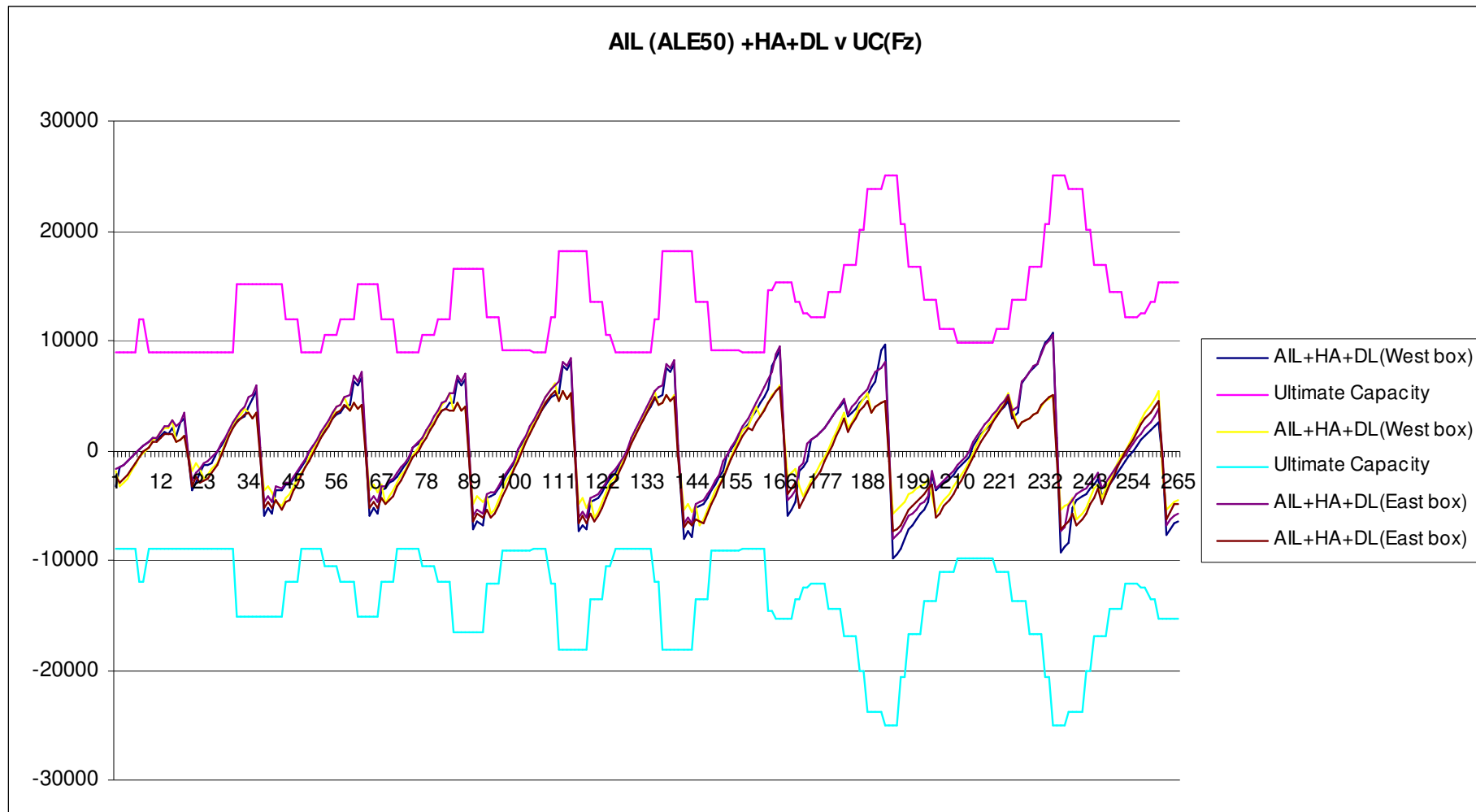


Figure 3.4: Shear forces due to ALE50 vehicle, HA and dead load compared to the shear capacity of the south approach and main span



The ultimate capacity of both the north approach span and the south approach and main span exceeds the combined load effects from ALE50 vehicle, HA and dead load.

Avonmouth Bridge therefore passes the assessment for this specific load type in southbound direction.

The proposed ALE50 vehicle can safely pass Avonmouth Bridge provided the green line markings on the carriageway are followed and a rolling block is used.

Appendix D – Wynhol Viaduct Survey



Wynhol Viaduct - North and South Bound

Assessment of Abnormal Loading

December 2013
Highways Agency

Wynhol Viaduct - North and South Bound

Assessment of Abnormal Loading

December 2013

Highways Agency

Temple Quay House,
2 The Square,
Temple Quay,
Bristol,
BS1 6HA

Issue and revision record

Revision	Date	Originator	Checker	Approver	Description
A	12/2013				1st Issue

This document is issued for the party which commissioned it and for specific purposes connected with the above-captioned project only. It should not be relied upon by any other party or used for any other purpose.

We accept no responsibility for the consequences of this document being relied upon by any other party, or being used for any other purpose, or containing any error or omission which is due to an error or omission in data supplied to us by other parties.

This document contains confidential information and proprietary intellectual property. It should not be shown to other parties without consent from us and from the party which commissioned it.

Content

Chapter	Title	Page
	Executive Summary	Error! Bookmark not defined.
1.	Introduction	1
1.1	Previous assessment	1
1.2	Structure	1
2.	Assessment	2
2.1	Loads	2
2.1.1	Trailers	2
2.1.2	Tractors	4
2.1.3	Tractors with trailers arrangement	5
2.1.4	Factors	5
2.2	Checked sections	6
2.2.1	Deck – longitudinal direction	6
2.2.2	Deck – transverse direction	6
2.2.3	Abutment	6
2.3	Assessment results	7
2.3.1	Deck – longitudinal direction	7
2.3.2	Deck – transverse direction	8
2.3.3	Abutment	8
3.	Conclusions and Recommendations	9
3.1	Conclusions	9
3.2	Recommendations	9
	Appendices	10
	Appendix A. Models	11
A.1.	Software	11
A.2.	Deck – longitudinal section	11
A.3.	Deck – transverse direction	12
A.4.	Abutment	13

1. Introduction

1.1 Previous assessment

Mott MacDonald has been asked to undertake an assessment of the Wynhol Viaduct (North and South Bound) for an abnormal loading.

In February 2010 MM issued report named Area 2 Bridge Assessment Motorways, M5 Wynhol Viaduct Upper Southbound (HA No. /M5//151.30/A/, Structure Key 1770), Steady State Assessment Report.

1.2 Structure

The viaduct consists of two separate structures carrying the lower northbound and upper southbound carriageways of the M5 motorway. Span arrangements are 39.62 + 7 x 56.69 + 45.72 + 34.14m (southbound) and 34.14 + 45.72 + 6 x 56.69 + 39.62m (northbound).

Details to be find in the previous assessment.

2. Assessment

2.1 Loads

Vehicles to cross the structure are ALE24 and ALE50 with tractors MAN TGX 8 x 4.

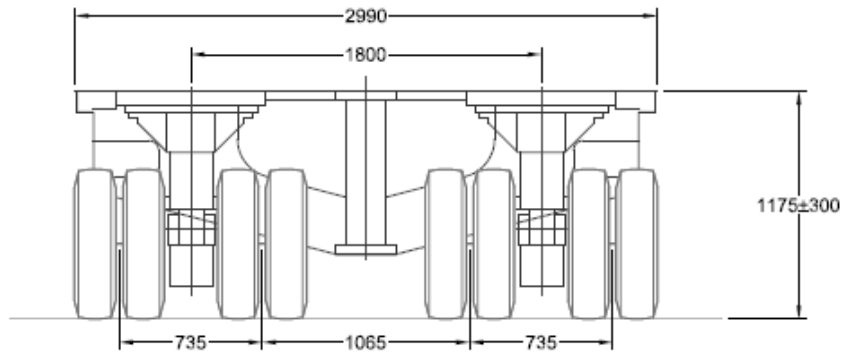
2.1.1 Trailers

Trailer Details

	ALE24	ALE50
Number of axles	14	14
Normal traveling height	5.055	5.055
(with Ground Clearance in brackets)	(0.200)	(0.305)
Height (when reduced by Hydraulic Jacks)	4.900 (0.045)	4.825 (0.075)
Width	5.000	5.000
Length of Train	61.200	64.945
Length of Trailer without Drawbars	33.550	37.700
Gross Weight in Tonnes	244.7	254.7
Axle Load in Tonnes	17.478	18.192
Axle Spacings	6 x 1.5, 1 x 11.53, 6 x 1.5	6 x 1.6, 1 x 15.2, 6 x 1.6
Wheel Base	29.53	34.40
Wheels, Pneumatic	4 x 2	4 x 2
Tyred, Four pairs per axle	750 x 15 or 215 75 17.5	750 x 15 or 215 75 17.5
Tyre Centres	0.735 1.160 0.735	0.960 1.300 0.960
Outside Track	3.000	3.650
Ground Pressure	4.531 t/m2	3.634 t/m2

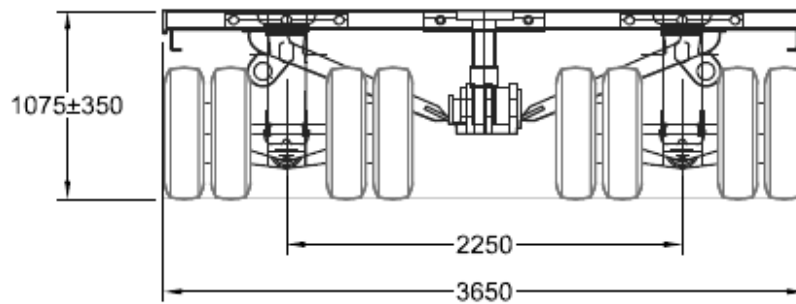
Source: Trailer data sheet/ALE

End elevation trailer detail – ALE24



Source: Specification drawing / AL24 girder set with 5.425m bolsters / ALE Ltd. 2010

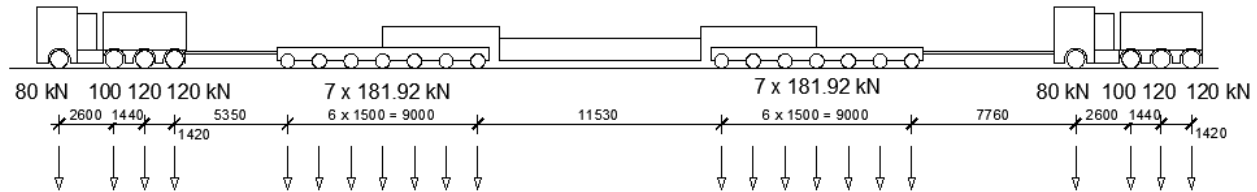
End elevation trailer detail – ALE50



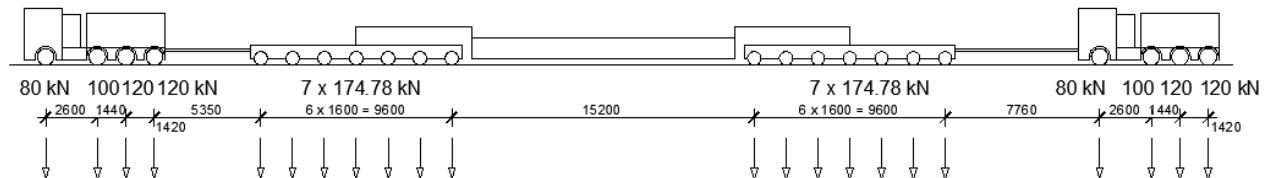
Source: Specification drawing / AL50 girder frame with 9m beam / ALE Ltd. 2010

2.1.3 Tractors with trailers arrangement

ALE 24 with tractors



ALE 50 with tractors



2.1.4 Factors

BD 86/07 $\gamma_{fL} \times \gamma_{f3} = 1.1 \times 1.1 = 1.21$

cl. 3.24 Overload factor: 1.1 or 1.2 for the worst critical axle

cl. 3.25 Dynamic amplification factor:

$$DAF = [1.7 \times (q_{ka} / 10)^{-0.15}]$$

DAF

Vehicle	Axle	Load (kN)	DAF
ALE 24	all	174.8	1.11
ALE 50	all	181.9	1.10
MAN	1	80	1.24
	2	100	1.20
	3&4	120	1.17

2.2 Checked sections

Sections mentioned in captions below to be found in the previous assessment.

2.2.1 Deck – longitudinal direction

Both structures have the same span lengths apart from the fact that northbound structure is one span shorter; therefore the load effects were determined for the southbound structure only.

- sections in spans 1, 2, 3, 8, 9, 10 (bending)
- section above piers U1, U2, U3, U7, U8, U9 (bending plus shear close to pier)

2.2.2 Deck – transverse direction

Critical sections (with reserve factor ψ_{SV} from the original assessment ≤ 1.2) have been chosen for the check.

- section a for bending
- sections e, g for shear

2.2.3 Abutment

Critical sections (with reserve factor ψ_{SV} from the original assessment ≤ 1.2) have been chosen for the check.

- sections f, g, h, j for bending
- sections e and i for shear

2.3 Assessment results

2.3.1 Deck – longitudinal direction

Detailed assessment based on a comparison of the load effects caused by STGO vehicle with effects caused by SV vehicle [BD 86/07 Annex D / caption D3].

The STGO vehicle is considered suitable to pass the structure if:

$$S_{STGO} \leq S_{SV} \times \psi_{SV} \text{ (unfactored load effects are used)}$$

Deck – longitudinal direction check

Section	S _{SV}		ψ_{SV}	S _{SV} × ψ_{SV}		STGO (extreme)		S _{STGO} ≤ S _{SV} × ψ_{SV}
	Vz	My		Vz	My	Vz	My	
	kN	kNm		kN	kNm	kN	kNm	
Span 1	724	13425	3.90		52317		10450	OK
U1	2071	-12386	6.04	12516		1642		OK
	2071	-12386	5.14		-63611		-12907	OK
Span 2	685	17333	3.63		62845		14108	OK
U2	2139	-11183	5.46	11685		2019		OK
	2139	-11183	6.44		-72016		-13623	OK
Span 3	652	17719	3.57		63183		14347	OK
U3	2142	-11152	5.28	11307		2013		OK
	2142	-11152	6.64		-74052		-13718	OK
U7	2147	-11289	5.50	11807		2019		OK
	2147	-11289	6.32		-71380		-13797	OK
Span 8	553	17264	3.50		60458		13736	OK
U8	2161	-12342	7.30	15765		2051		OK
	2161	-12342	7.07		-87224		-12751	OK
Span 9	467	13570	5.45		73955		9758	OK
U9	2085	-9630	8.72	18180		1792		OK
	2085	-9630	9.56		-92017		-10601	OK
Span 10	281	12229	4.76		58248		8504	OK

2.3.2 Deck – transverse direction

Results in the table below are shown for the worst position of the abnormal load. Range of the transverse positions between the parapet and the mid of the deck were investigated.

Deck – transverse direction check

Section	Ψ_{sv}	Load Effect	Assessment Resistance	DL + SDL	Ass. 40T HA Load Asses.*	STGO (extreme)	reserve	$S_{STGO} \leq$ RA - SD - SHA
			RA	SD	SHA	S_{STGO}	RA-SD-SHA	
			kN/m or kNm/m					
a	1.2	bending	162	33	0	12	129	OK
e	1.1	shear	250	31	11	107	208	OK
g	1.1	shear	267	29	5	117	233	OK

2.3.3 Abutment

Results in the table below are shown for transverse 2 positions of the abnormal load – in the middle of the abutment and on the side of the road (1 m from the parapet)

Abutment check

Section	Ψ_{sv}	Load Effect	Assessment Resistance	DL + SDL	Ass. 40T HA Load Asses.*	STGO (extreme)	reserve	$S_{STGO} \leq$ RA - SD - SHA
			RA	SD	SHA	S_{STGO}	RA-SD-SHA	
			kN/m or kNm/m					
f	1.2	bending	365.68	85	6	167	275	OK
f	1.2	bending	365.68	85	50	82	231	OK
g	0.8	bending	229.4	61	46	54	122	OK
g	0.8	bending	229.4	61	7	127	162	OK
h	1.0	bending	137.88	34	7	76	97	OK
h	1.0	bending	137.88	34	30	41	74	OK
j	1.2	bending	238	57	11	121	170	OK
j	1.2	bending	238	57	50	78	131	OK
e	1.2	shear	301	78	34	82	189	OK
e	1.2	shear	301	78	14	113	209	OK
i	1.2	shear	254	57	12	152	185	OK
i	1.2	shear	254	57	36	108	161	OK

3. Conclusions and Recommendations

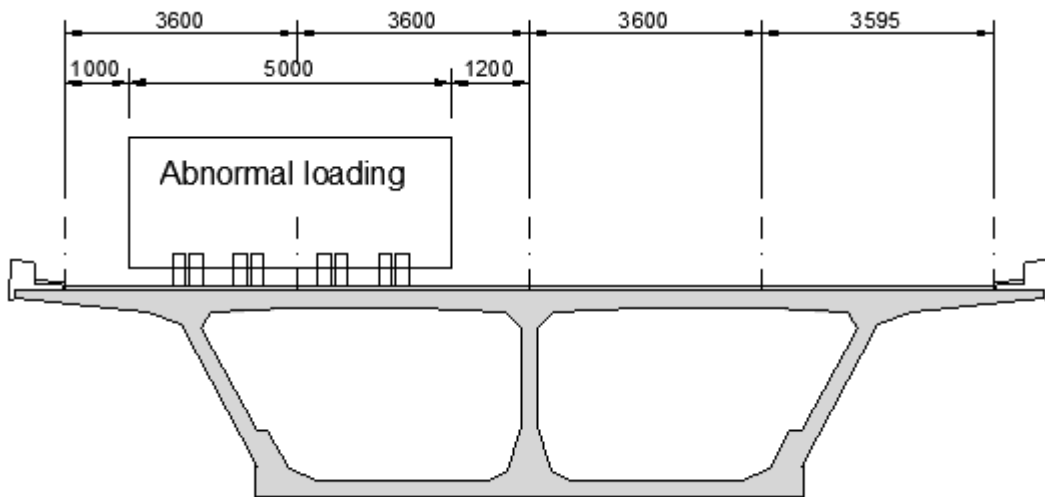
3.1 Conclusions

The structure is capable to carry vehicles with the abnormal loading as defined in the caption 2.1.
The vehicles can be moving at "normal" speed as defined in BD 86/07.

3.2 Recommendations

It is recommended that the transverse position of the abnormal vehicle relative to the highway is as shown below. This position is to be kept especially on the abutments.

Transverse position of Abnormal Vehicle



Appendices

Appendix A. Models	11
--------------------	----

Appendix A. Models

A.1. Software

All elements were modelled in the Scia Engineer release 2009, ver. 9.0.389.


Load effects in the caption 2.3.1 were calculated in Microsoft Excel, ver. 14.0.6129.5000.

A.2. Deck – longitudinal section

Load effects on the deck were calculated using influence lines from the previous assessment.

Influence lines were defined on the beam model of the southbound structure.

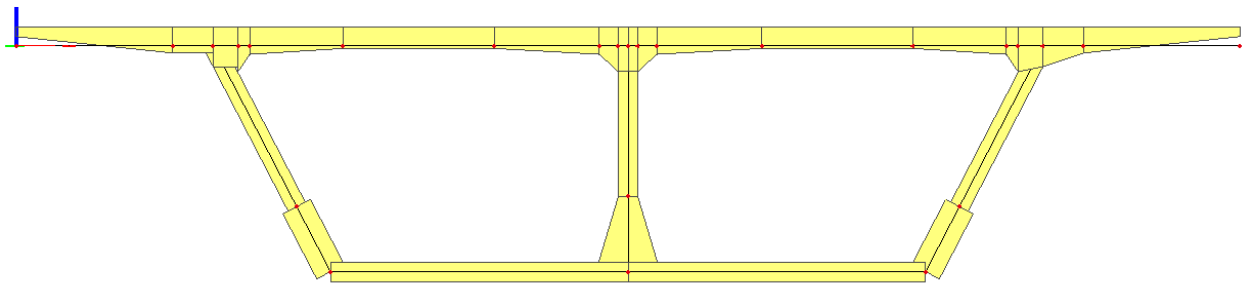
Visualisation of Beam Model



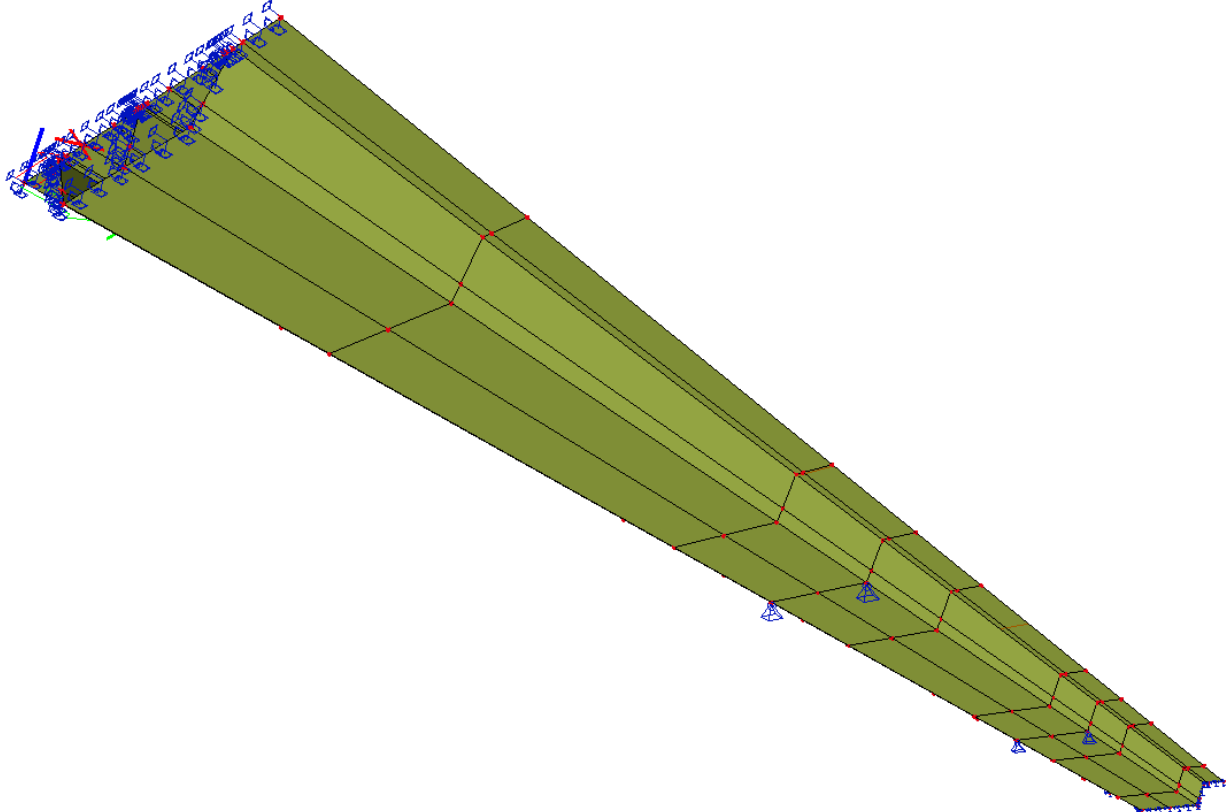
A.3. Deck – transverse direction

New finite element model of 3 spans for the calculation of the load effects in the transverse direction of the deck was created.

Finite Element - Cross Section

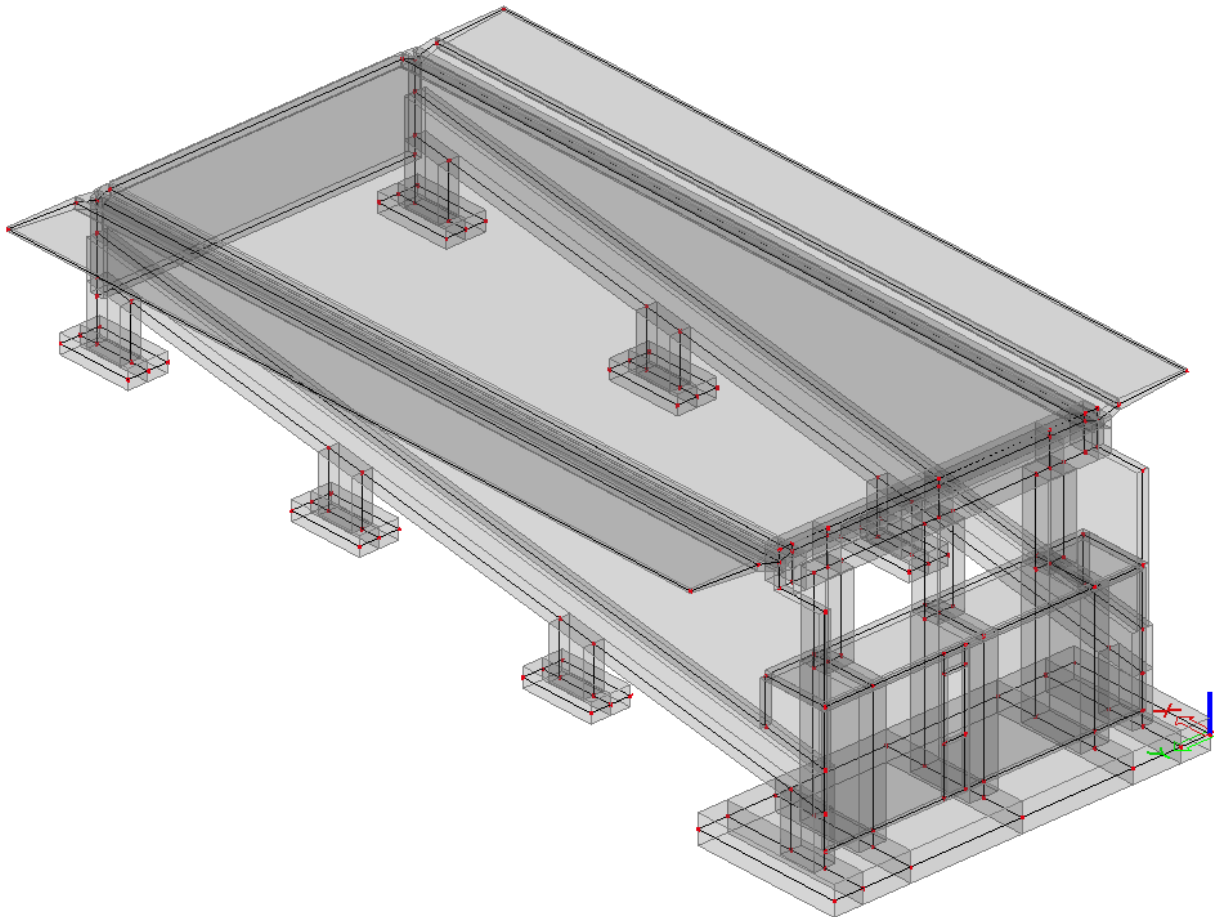


View of FE model from below

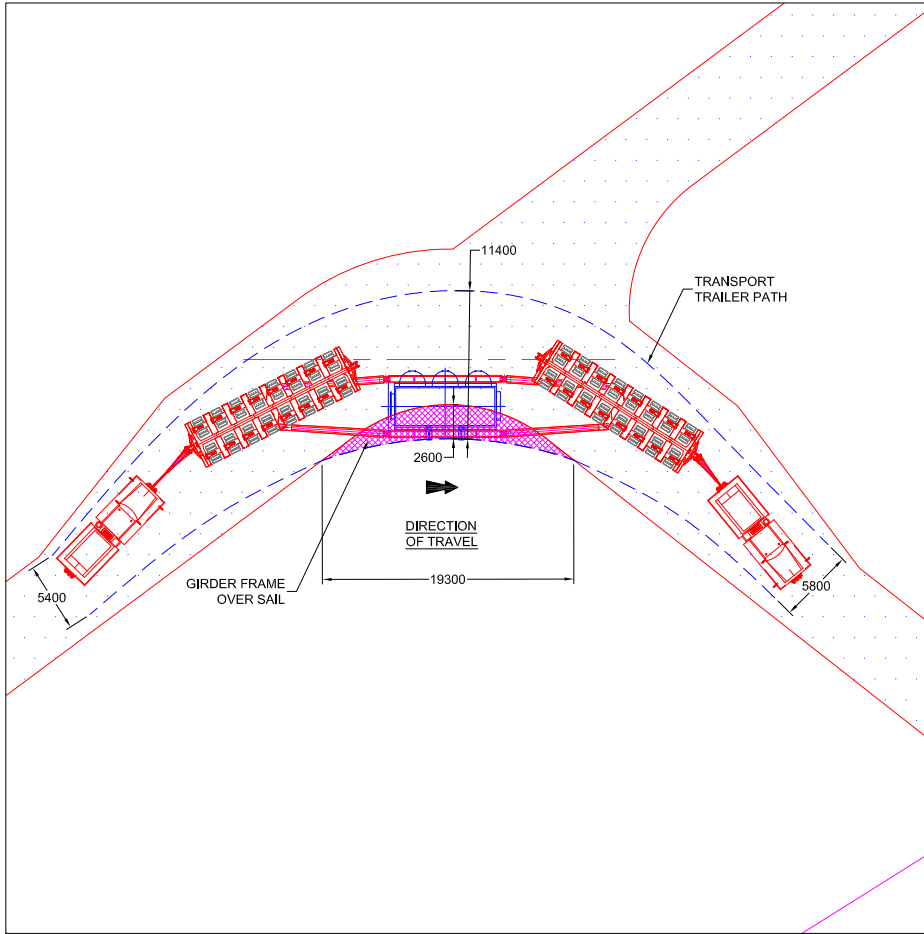


A.4. Abutment

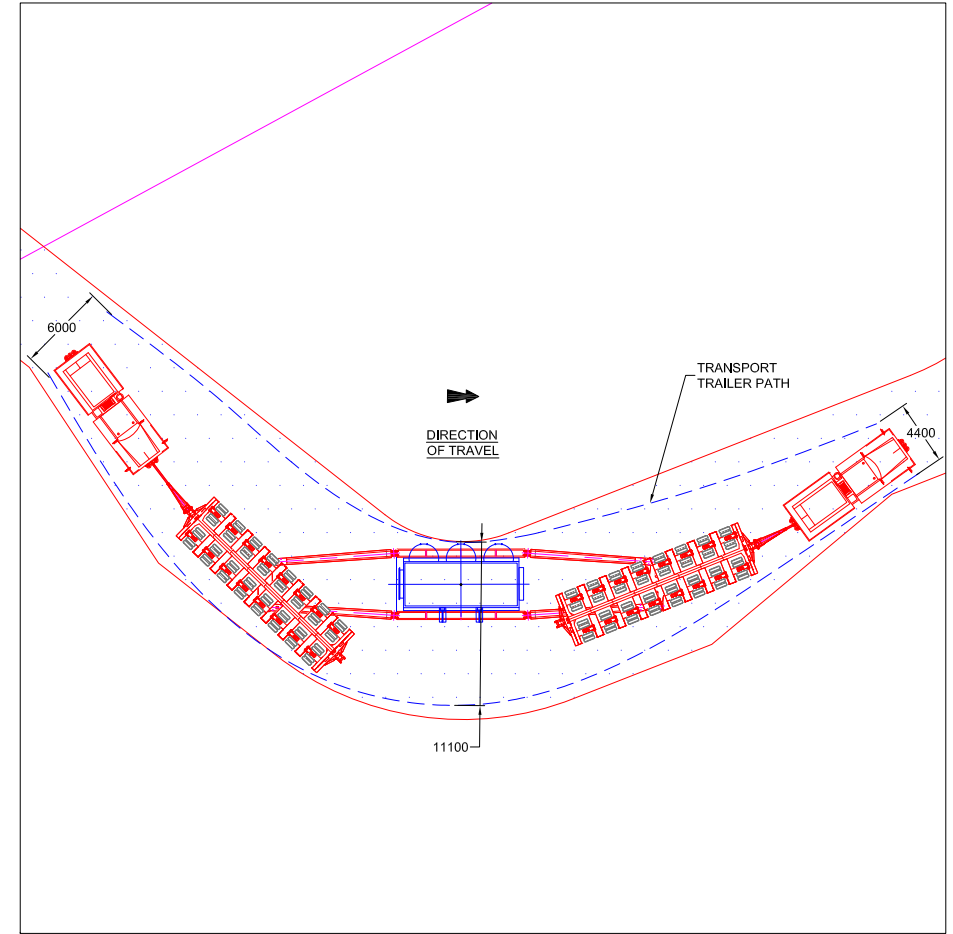
Abutment FE Model



Appendix E – Swept Path Analysis



INSET J



INSET K

DRAWING NOTES:

- ALL DIMENSIONS ARE IN MILLIMETRES (mm) UNLESS OTHERWISE STATED.
- ALL WEIGHTS ARE IN METRIC TONNES (t) UNLESS OTHERWISE STATED.
- ALL DETAILS ARE PROVISIONAL AND ARE SUBJECT TO CONFIRMATION.

TECHNICAL NOTES:

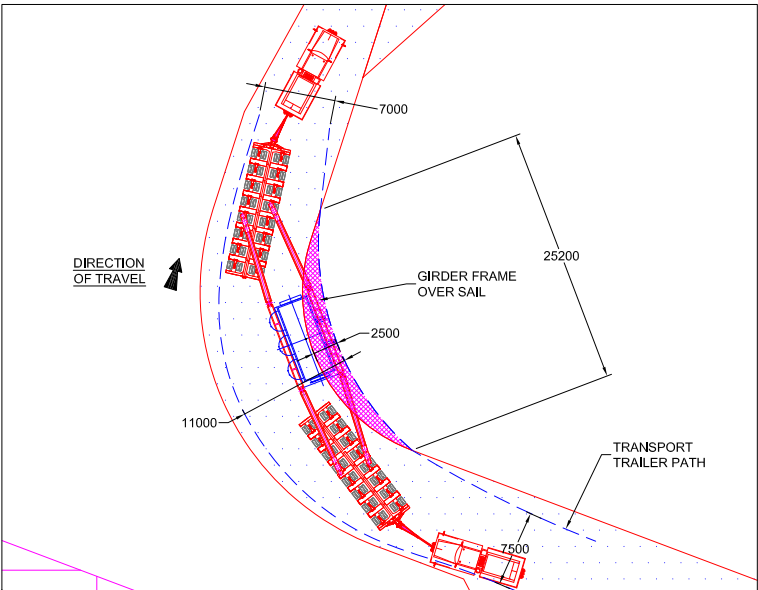
AXLE TRAILER PATH WITHIN PROPOSED ROAD LAYOUT.

KEY :-

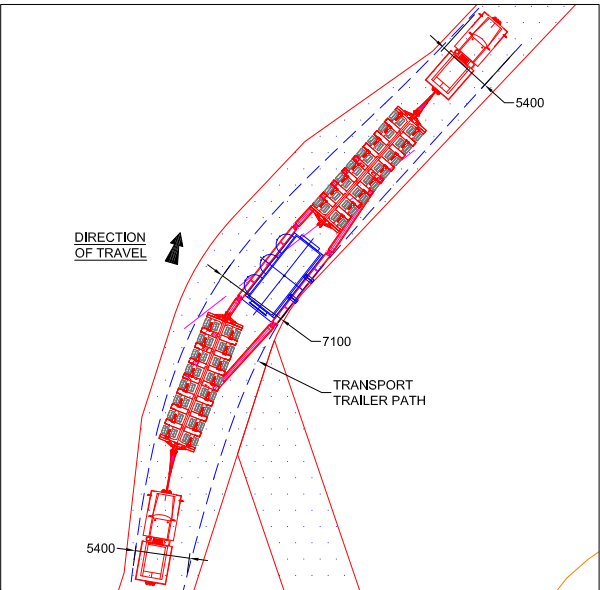
- TRANSPORT TRAILER PATH
- GIRDER FRAME OVER SAIL AREA

0	28/01/14	GRE	RJ	INFORMATION
Rev.	Date	Drawn	Check	Description
				QF19 (Issue 5)
ALE Abnormal Load Engineering Ltd. New Road, Htcon, Staffordshire, ST18 0PE, U.K. Tel: +44 (0) 1889 272 500 Fax: +44 (0) 1889 271 750 Web: www.ale-heavylift.com				
Client				
JACOBS				
Project Title				
SANDFORD SUBSTATION				
Feasibility Study				
Drawing Title				
PROPOSED NEW SITE ACCESS ROAD LAYOUT				
AT SANDFORD SUBSTATION				
Date	28/01/14	Drawn	GRE	Checked
				RJ
				Scale (A1)
				SEE VIEWS
Project No.	12426	Drawing No.	12426-001	Rev.
				0

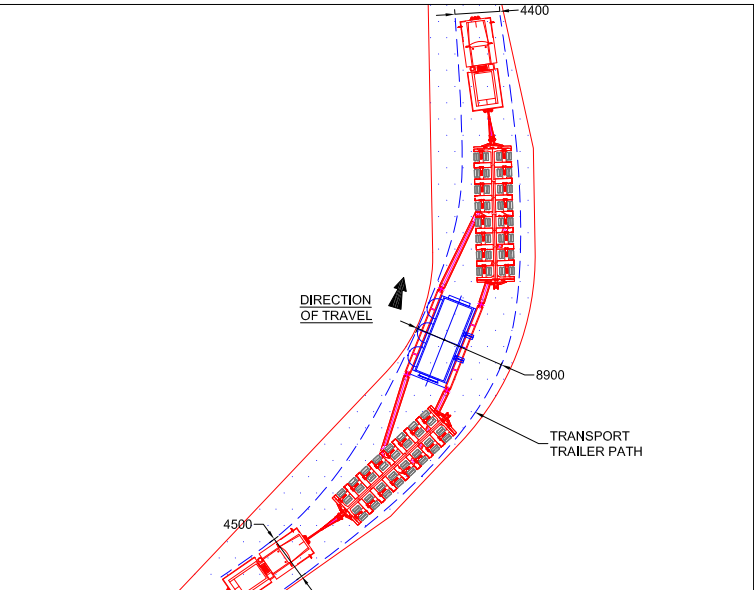




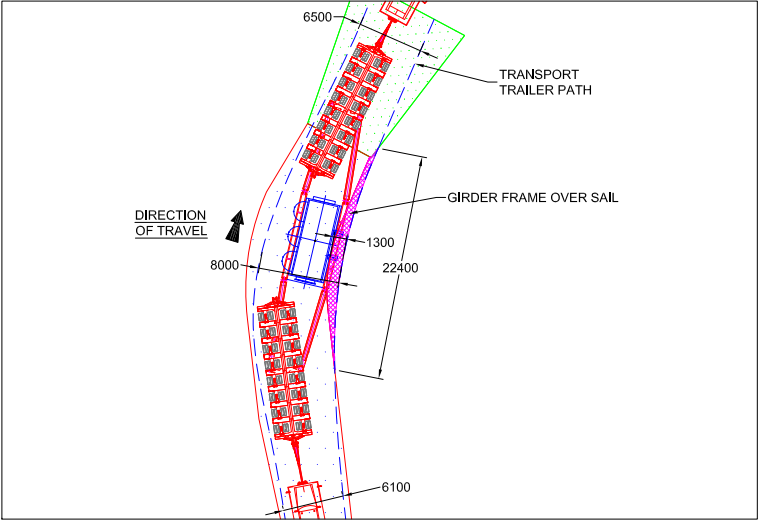
INSET C



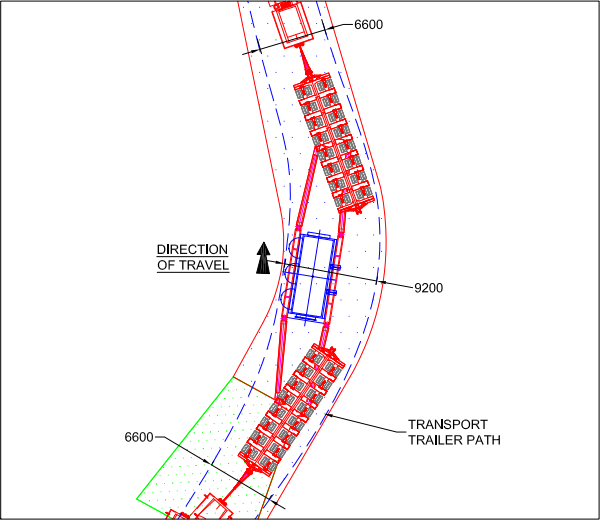
INSET D



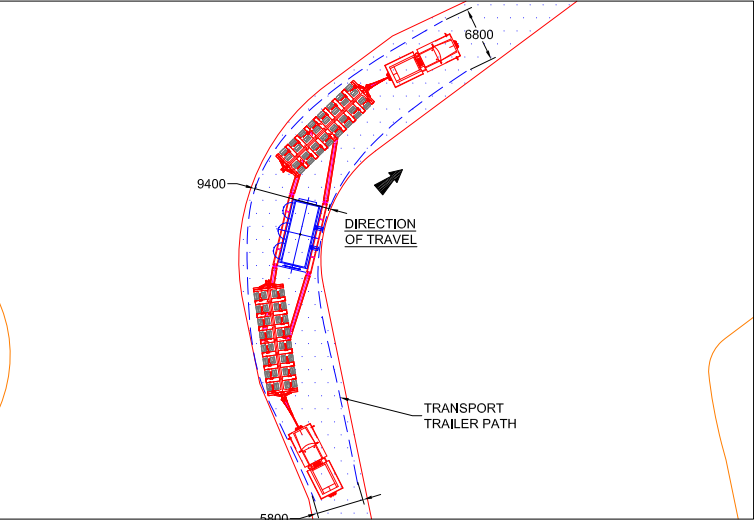
INSET E



INSET F



INSET G



INSET H

DRAWING NOTES:

- ALL DIMENSIONS ARE IN MILLIMETRES (mm) UNLESS OTHERWISE STATED.
- ALL WEIGHTS ARE IN METRIC TONNES (t) UNLESS OTHERWISE STATED.
- ALL DETAILS ARE PROVISIONAL AND ARE SUBJECT TO CONFIRMATION.

TECHNICAL NOTES:

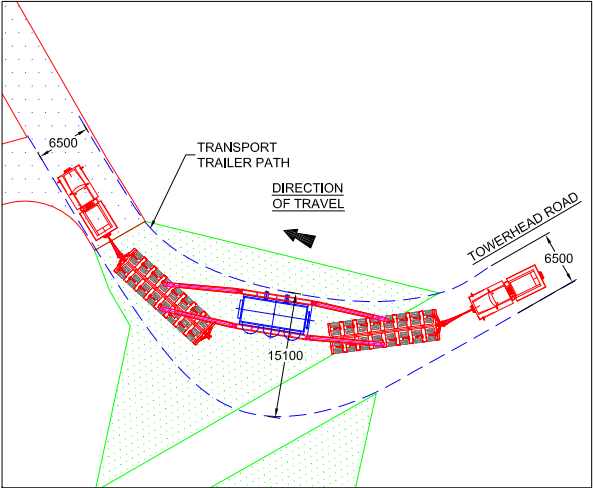
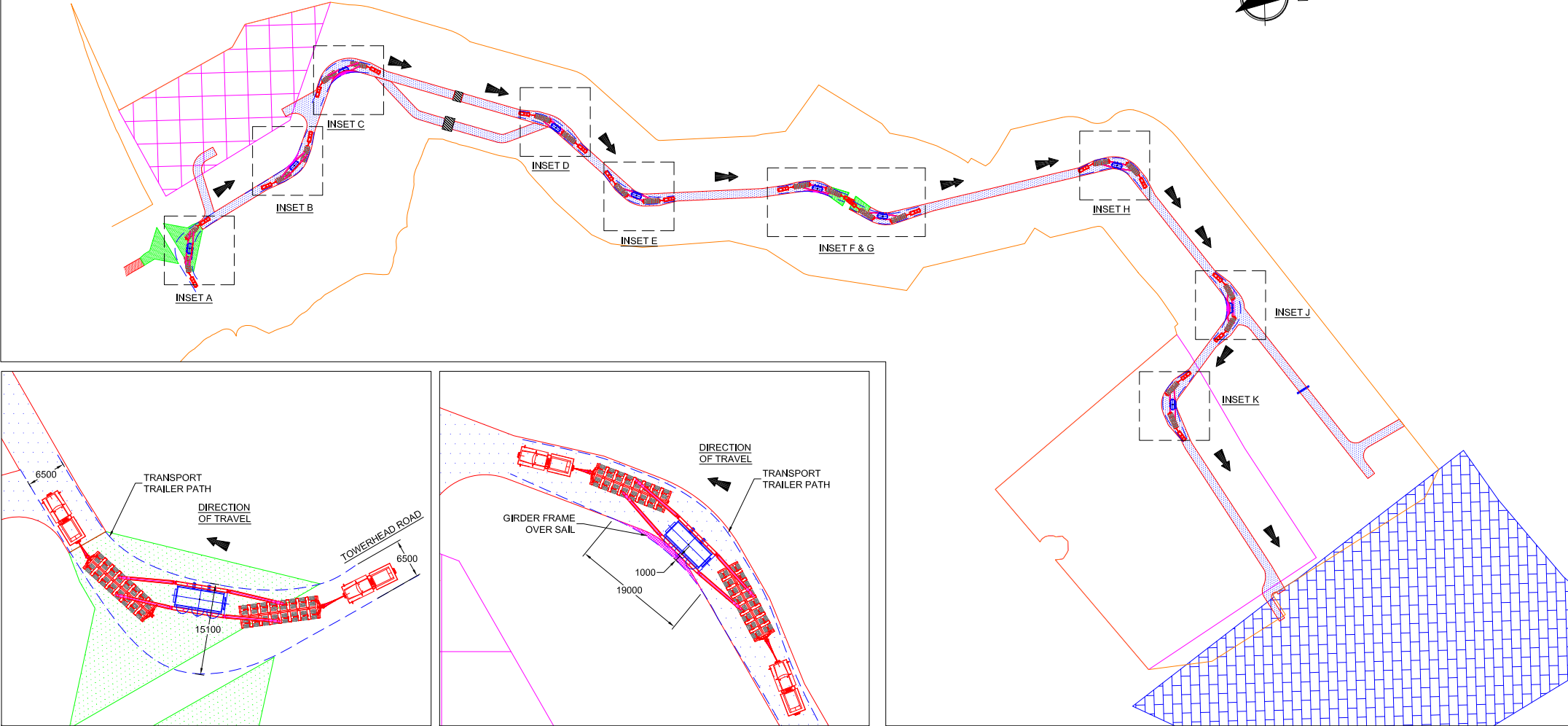
AXLE TRAILER PATH WITHIN PROPOSED ROAD LAYOUT.

KEY :-

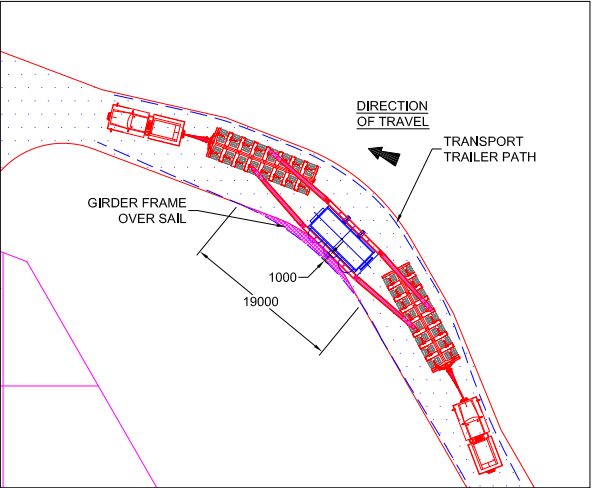
- TRANSPORT TRAILER PATH
- GIRDER FRAME OVER SAIL AREA

0	28/01/14	GRE	RJ	INFORMATION	
Rev.	Date	Drawn	Check	Description	QF19 (Issue 5)
<div><div><div>ALE</div><div><div>Abnormal Load Engineering Ltd.</div><div>New Road, Htcon, Staffordshire, ST18 0PE, U.K.</div><div>Tel: +44 (0) 1889 272 500</div><div>Fax: +44 (0) 1889 271 750</div><div>Web: www.ale-heavylift.com</div></div></div><div>Client</div><div>JACOBS</div><div>Project Title</div><div>SANDFORD SUBSTATION</div><div>FEASIBILITY STUDY</div><div>Drawing Title</div><div>PROPOSED NEW SITE ACCESS ROAD LAYOUT</div><div>AT SANDFORD SUBSTATION</div><div>Date</div><div>28/01/14</div><div>Drawn</div><div>GRE</div><div>Checked</div><div>RJ</div><div>Scale (A1)</div><div>SEE VIEWS</div><div>Sheet</div><div>3 of 4</div><div>Project No.</div><div>12426</div><div>Drawing No.</div><div>12426-001</div><div>Rev.</div><div>0</div></div>					

PROPOSED NEW SITE ROUTE



INSET A



INSET B

DRAWING NOTES:

- ALL DIMENSIONS ARE IN MILLIMETRES (mm) UNLESS OTHERWISE STATED.
- ALL WEIGHTS ARE IN METRIC TONNES (t) UNLESS OTHERWISE STATED.
- ALL DETAILS ARE PROVISIONAL AND ARE SUBJECT TO CONFIRMATION.

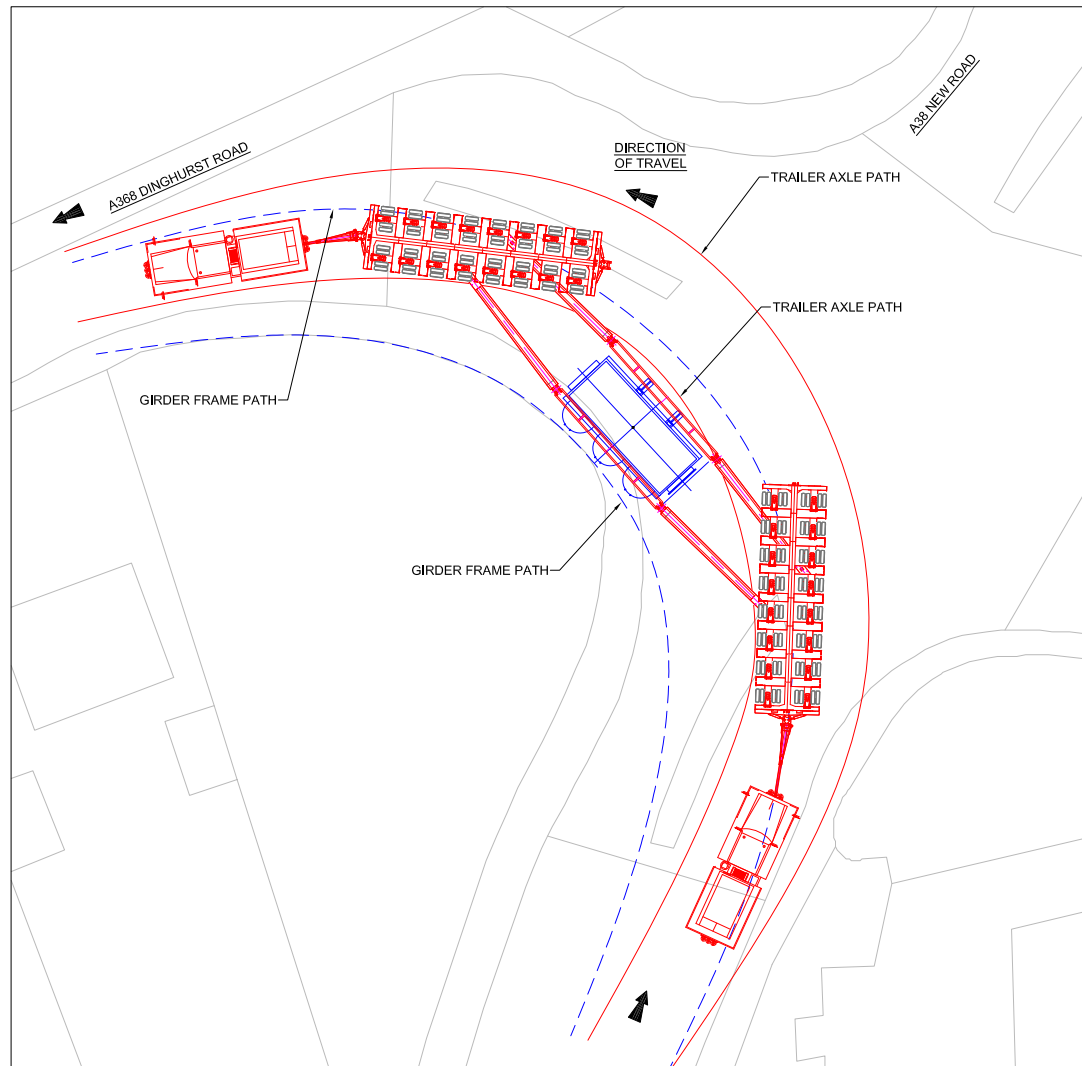
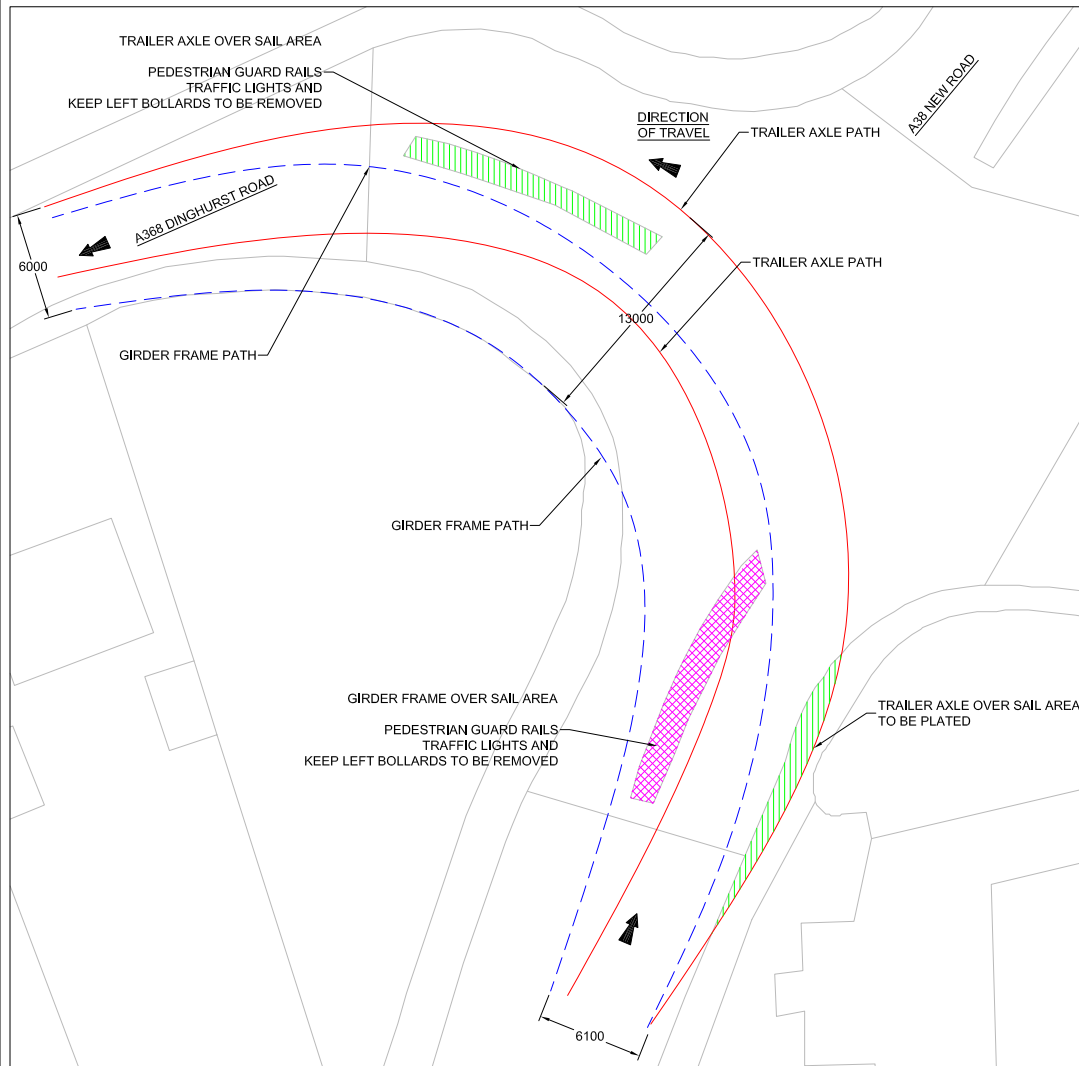
TECHNICAL NOTES:

AXLE TRAILER PATH WITHIN PROPOSED ROAD LAYOUT.

KEY :-

- TRANSPORT TRAILER PATH
- GIRDER FRAME OVER SAIL AREA

0	28/01/14	GRE	RJ	INFORMATION
Rev.	Date	Drawn	Check	Description
				QF19 (Issue 5)
<div><div><div>ALE</div><div><div>Abnormal Load Engineering Ltd.</div><div>New Road, Htcon, Staffordshire, ST18 0PE, U.K.</div><div>Tel: +44 (0) 1889 272 500</div><div>Fax: +44 (0) 1889 271 750</div><div>Web: www.ale-heavylift.com</div></div></div><div>Client</div><div>JACOBS</div><div>Project Title</div><div>SANDFORD SUBSTATION FEASIBILITY STUDY</div><div>Drawing Title</div><div>PROPOSED NEW SITE ACCESS ROAD LAYOUT AT SANDFORD SUBSTATION</div><div>Date</div><div>28/01/14</div><div>Drawn</div><div>GRE</div><div>Checked</div><div>RJ</div><div>Scale (A1)</div><div>SEE VIEWS</div><div>Sheet</div><div>2 of 4</div><div>Project No.</div><div>12426</div><div>Drawing No.</div><div>12426-001</div><div>Rev.</div><div>0</div></div>				



INSET A

SWEPT PATH ARRANGEMENT AT A38/A368 JUNCTION

DRAWING NOTES:

- ALL DIMENSIONS ARE IN MILLIMETRES (mm) UNLESS OTHERWISE STATED.
- ALL WEIGHTS ARE IN METRIC TONNES (t) UNLESS OTHERWISE STATED.
- ALL DETAILS ARE PROVISIONAL AND ARE SUBJECT TO CONFIRMATION.

TECHNICAL NOTES:

KEY :-

- GIRDER FRAME PATH
- TRAILER AXLE PATH
- GIRDER FRAME OVER SAIL AREA
- TRAILER AXLE OVER SAIL AREA

0	28/01/14	GRE	RJ	INFORMATION	
Rev.	Date	Drawn	Check	Description	QF19 (Issue 5)
ALE Abnormal Load Engineering Ltd. New Road, Htcon, Staffordshire, ST18 0PE, U.K. Tel: +44 (0) 1889 272 500 Fax: +44 (0) 1889 271 750 Web: www.ale-heavylift.com					
Client					
JACOBS					
Project Title					
SANDFORD SUBSTATION FEASIBILITY STUDY					
Drawing Title					
SWEPT PATH ARRANGEMENT AT A38/A368 JUNCTION					
Date	28/01/14	Drawn	GRE	Checked	RJ
Scale (A1)		SEE VIEWS		Sheet	
Project No.		12426		Drawing No.	
				12426-001	
				Rev.	
				0	

